

Birmingham Eastside Extension

ES Volume 2 Technical Appendix R2:
Envirocheck Report

October 2016

West Midlands Combined Authority

Mott MacDonald

Envirocheck® Report:

Datasheet

Order Details:

Order Number:
42702585_1_1

Customer Reference:
300207HS02

National Grid Reference:
407140, 287010

Slice:
A

Site Area (Ha):
21.14

Search Buffer (m):
1000

Site Details:

Network Rail Ltd, Railway Station
Moor Street Queensway
BIRMINGHAM
B4 7UL

Client Details:

Mr J Mazgajczyk
Mott Macdonald
35 Newhall Street
Birmingham
B3 3PU

Contents

Report Section	Page Number
Summary	-
Agency & Hydrological	1
Waste	45
Hazardous Substances	57
Geological	58
Industrial Land Use	68
Sensitive Land Use	159
Data Currency	160
Data Suppliers	164
Useful Contacts	165

Introduction

The Environment Act 1995 has made site sensitivity a key issue, as the legislation pays as much attention to the pathways by which contamination could spread, and to the vulnerable targets of contamination, as it does the potential sources of contamination.
For this reason, Landmark's Site Sensitivity maps and Datasheet(s) place great emphasis on statutory data provided by the Environment Agency and the Scottish Environment Protection Agency; it also incorporates data from Natural England (and the Scottish and Welsh equivalents) and Local Authorities; and highlights hydrogeological features required by environmental and geotechnical consultants. It does not include any information concerning past uses of land. The datasheet is produced by querying the Landmark database to a distance defined by the client from a site boundary provided by the client.

In the attached datasheet the National Grid References (NGRs) are rounded to the nearest 10m in accordance with Landmark's agreements with a number of Data Suppliers.

Copyright Notice

© Landmark Information Group Limited 2012. The Copyright on the information and data and its format as contained in this Envirocheck® Report ("Report") is the property of Landmark Information Group Limited ("Landmark") and several other Data Providers, including (but not limited to) Ordnance Survey, British Geological Survey, the Environment Agency and Natural England, and must not be reproduced in whole or in part by photocopying or any other method. The Report is supplied under Landmark's Terms and Conditions accepted by the Customer.
A copy of Landmark's Terms and Conditions can be found with the Index Map for this report. Additional copies of the Report may be obtained from Landmark, subject to Landmark's charges in force from time to time. The Copyright, design rights and any other intellectual rights shall remain the exclusive property of Landmark and /or other Data providers, whose Copyright material has been included in this Report.

Natural England Copyright Notice

Site of Special Scientific Interest, National Nature Reserve, Ramsar, Special Protection Area, Special Conservation Area, Marine Nature Reserve data (derived from Ordnance Survey 1:10000 raster) is provided by, and used with the permission of, Natural England who retain the copyright and Intellectual Property Rights for the data.

Ove Arup Copyright Notice

The Data provided in this report was obtained on Licence from Ove Arup & Partners Limited (for further information, contact mining.review@arup.com). No reproduction or further use of such Data is to be made without the prior written consent of Ove Arup & Partners Limited. The information and data supplied in the product are derived from publicly available records and other third party sources and neither Ove Arup & Partners nor Landmark warrant the accuracy or completeness of such information or data.

Peter Brett Associates Copyright Notice

The cavity data presented has been extracted from the PBA enhanced version of the original DEFRA national cavity databases. PBA/DEFRA retain the copyright & intellectual property rights in the data. Whilst all reasonable efforts are made to check that the information contained in the cavity databases is accurate we do not warrant that the data is complete or error free. The information is based upon our own researches and those collated from a number of external sources and is continually being augmented and updated by PBA. In no event shall PBA/DEFRA or Landmark be liable for any loss or damage including, without limitation, indirect or consequential loss or damage arising from the use of this data.

Radon Potential dataset Copyright Notice

Information supplied from a joint dataset compiled by The British Geological Survey and the Health Protection Agency.

Report Version v47.0

Envirocheck®

Summary

Data Type	Page Number	On Site	0 to 250m	251 to 500m	501 to 1000m (*up to 2000m)
Agency & Hydrological					
Contaminated Land Register Entries and Notices					
Discharge Consents	pg 1		3	7	22
Enforcement and Prohibition Notices	pg 8			1	
Integrated Pollution Controls	pg 9		2	1	11
Integrated Pollution Prevention And Control	pg 11		2	2	
Local Authority Integrated Pollution Prevention And Control	pg 11			1	
Local Authority Pollution Prevention and Controls	pg 12	2	8	8	33
Local Authority Pollution Prevention and Control Enforcements					
Nearest Surface Water Feature	pg 19		Yes		
Pollution Incidents to Controlled Waters	pg 19	1	5	17	17
Prosecutions Relating to Authorised Processes	pg 26			2	4
Prosecutions Relating to Controlled Waters	pg 26		1		
Registered Radioactive Substances	pg 27		12	11	5
River Quality	pg 31		1	1	1
River Quality Biology Sampling Points					
River Quality Chemistry Sampling Points					
Substantiated Pollution Incident Register	pg 32				2
Water Abstractions	pg 32		12	1	9 (*17)
Water Industry Act Referrals	pg 41		1		11
Groundwater Vulnerability	pg 43	Yes	n/a	n/a	n/a
Bedrock Aquifer Designations	pg 43	Yes	n/a	n/a	n/a
Superficial Aquifer Designations	pg 43	Yes	n/a	n/a	n/a
Source Protection Zones	pg 44	1	6		
Extreme Flooding from Rivers or Sea without Defences	pg 44		Yes	n/a	n/a
Flooding from Rivers or Sea without Defences				n/a	n/a
Areas Benefiting from Flood Defences				n/a	n/a
Flood Water Storage Areas				n/a	n/a
Flood Defences				n/a	n/a
Waste					
BGS Recorded Landfill Sites					
Historical Landfill Sites					
Integrated Pollution Control Registered Waste Sites					
Licensed Waste Management Facilities (Landfill Boundaries)					
Licensed Waste Management Facilities (Locations)	pg 45			4	6
Local Authority Recorded Landfill Sites					
Registered Landfill Sites					
Registered Waste Transfer Sites	pg 47		1	6	3
Registered Waste Treatment or Disposal Sites	pg 50		2	1	11

Envirocheck®

Summary

Data Type	Page Number	On Site	0 to 250m	251 to 500m	501 to 1000m (*up to 2000m)
Hazardous Substances					
Control of Major Accident Hazards Sites (COMAH)	pg 57			1	
Explosive Sites	pg 57		1		
Notification of Installations Handling Hazardous Substances (NIHHS)	pg 57		1	1	
Planning Hazardous Substance Consents	pg 57		1	1	
Planning Hazardous Substance Enforcements					
Geological					
BGS 1:625,000 Solid Geology	pg 58	Yes	n/a	n/a	n/a
BGS Estimated Soil Chemistry	pg 58	Yes	Yes	Yes	Yes
BGS Recorded Mineral Sites					
BGS Urban Soil Chemistry					
BGS Urban Soil Chemistry Averages					
Brine Compensation Area			n/a	n/a	n/a
Coal Mining Affected Areas			n/a	n/a	n/a
Mining Instability			n/a	n/a	n/a
Man-Made Mining Cavities					
Natural Cavities					
Non Coal Mining Areas of Great Britain				n/a	n/a
Potential for Collapsible Ground Stability Hazards	pg 67	Yes		n/a	n/a
Potential for Compressible Ground Stability Hazards	pg 67	Yes		n/a	n/a
Potential for Ground Dissolution Stability Hazards				n/a	n/a
Potential for Landslide Ground Stability Hazards	pg 67	Yes		n/a	n/a
Potential for Running Sand Ground Stability Hazards	pg 67	Yes		n/a	n/a
Potential for Shrinking or Swelling Clay Ground Stability Hazards	pg 67		Yes	n/a	n/a
Radon Potential - Radon Affected Areas			n/a	n/a	n/a
Radon Potential - Radon Protection Measures			n/a	n/a	n/a
Industrial Land Use					
Contemporary Trade Directory Entries	pg 68	22	104	153	759
Fuel Station Entries	pg 157		1		11

Data Type	Page Number	On Site	0 to 250m	251 to 500m	501 to 1000m (*up to 2000m)
Sensitive Land Use					
Areas of Adopted Green Belt					
Areas of Unadopted Green Belt					
Areas of Outstanding Natural Beauty					
Environmentally Sensitive Areas					
Forest Parks					
Local Nature Reserves					
Marine Nature Reserves					
National Nature Reserves					
National Parks					
Nitrate Sensitive Areas					
Nitrate Vulnerable Zones	pg 159	1			
Ramsar Sites					
Sites of Special Scientific Interest					
Special Areas of Conservation					
Special Protection Areas					

Map ID	Details	Quadrant Reference (Compass Direction)	Estimated Distance From Site	Contact	NGR
1	**Discharge Consents** Operator: Charles Clifford Ltd Property Type: Not Given Location: Fazeley Street Mills, BIRMINGHAM Authority: Environment Agency, Midlands Region Catchment Area: Not Given Reference: T2072/1 Permit Version: Not Supplied Effective Date: Not Supplied Issued Date: 8th November 1967 Revocation Date: Not Supplied Discharge Type: Trade Discharge - Process Water Discharge Environment: Unknown Receiving Water: Receiving Water Not Defined **Status: Not Supplied** Positional Accuracy: Located by supplier to within 100m	A8NW (E)	43	1	407700 286900
1	**Discharge Consents** Operator: Charles Clifford Ltd Property Type: Not Given Location: Fazeley Street Mills, BIRMINGHAM Authority: Environment Agency, Midlands Region Catchment Area: Not Given Reference: T2072/2 Permit Version: Not Supplied Effective Date: Not Supplied Issued Date: 8th November 1967 Revocation Date: Not Supplied Discharge Type: Trade Discharge - Process Water Discharge Environment: Unknown Receiving Water: Receiving Water Not Defined **Status: Not Supplied** Positional Accuracy: Located by supplier to within 100m	A8NW (E)	44	1	407700 286895
2	**Discharge Consents** Operator: Severn Trent Water Limited Property Type: Sewerage Network - Sewers - Water Company Location: Bordesley Street Cso, Birmingham, West Midlands, B5 5bl Authority: Environment Agency, Midlands Region Catchment Area: River Rea Catchment Reference: T/09/36424/O Permit Version: 1 Effective Date: 31st March 2007 Issued Date: 28th February 2007 Revocation Date: Not Supplied Discharge Type: Public Sewage: Storm Sewage Overflow Discharge Environment: Freshwater Stream/River Receiving Water: River Rea **Status: New Consent (Water Resources Act 1991, Section 88 & Schedule 10 as amended by Environment Act 1995)** Positional Accuracy: Located by supplier to within 10m	A8NW (SE)	190	1	407699 286711
3	**Discharge Consents** Operator: Severn Trent Water Limited Property Type: Sewerage Network - Sewers - Water Company Location: Digbeth High Street Cso, Digbeth, Birminham Authority: Environment Agency, Midlands Region Catchment Area: River Rea Catchment Reference: Dt/9825 Permit Version: 1 Effective Date: 29th May 1963 Issued Date: 29th May 1963 Revocation Date: 30th March 2005 Discharge Type: Public Sewage: Storm Sewage Overflow Discharge Environment: Freshwater Stream/River Receiving Water: Via A Sws To The River Rea **Status: Modified (Water Resources Act 1991, Schedule 10 as amended by Environment Act 1995)** Positional Accuracy: Located by supplier to within 10m	A8SW (SE)	333	1	407480 286470

Map ID	Details	Quadrant Reference (Compass Direction)	Estimated Distance From Site	Contact	NGR
4	**Discharge Consents** Operator: Severn Trent Water Limited Property Type: Sewerage Network - Sewers - Water Company Location: Liverpool Street, ., ., B5 5sa Authority: Environment Agency, Midlands Region Catchment Area: River Rea Catchment Reference: Tsc1127 Permit Version: 1 Effective Date: 3rd September 2010 Issued Date: 3rd September 2010 Revocation Date: 12th August 2011 Discharge Type: Public Sewage: Storm Sewage Overflow Discharge Environment: Freshwater Stream/River Receiving Water: River Rea **Status: Varied under EPR 2010** Positional Accuracy: Located by supplier to within 10m	A8NE (E)	421	1	408050 286730
5	**Discharge Consents** Operator: Severn Trent Water Limited Property Type: Sewerage Network - Sewers - Water Company Location: Bordesley Street Cso, Birmingham, West Midlands, B5 5bl Authority: Environment Agency, Midlands Region Catchment Area: River Rea Catchment Reference: T/09/36271/O Permit Version: 1 Effective Date: 2nd May 2006 Issued Date: 2nd May 2006 Revocation Date: 30th March 2007 Discharge Type: Public Sewage: Storm Sewage Overflow Discharge Environment: Freshwater Stream/River Receiving Water: River Rea **Status: New Consent (Water Resources Act 1991, Section 88 & Schedule 10 as amended by Environment Act 1995)** Positional Accuracy: Located by supplier to within 10m	A8SE (SE)	451	1	408010 286620
5	**Discharge Consents** Operator: Severn Trent Water Limited Property Type: Sewerage Network - Sewers - Water Company Location: Bordesley Street Cso, Birmingham, West Midlands, B5 5bl Authority: Environment Agency, Midlands Region Catchment Area: River Rea Catchment Reference: T/09/36110/O Permit Version: 1 Effective Date: 31st March 2006 Issued Date: 16th March 2005 Revocation Date: 1st May 2006 Discharge Type: Public Sewage: Storm Sewage Overflow Discharge Environment: Freshwater Stream/River Receiving Water: River Rea **Status: Revoked (Water Resources Act 1991, Section 88 & Schedule 10 as amended by Environment Act 1995)** Positional Accuracy: Located by supplier to within 10m	A8SE (SE)	451	1	408010 286620
5	**Discharge Consents** Operator: Francis B Wilmott Limited Property Type: Undefined Or Other Location: Forward Works, River Street, Birmingham Authority: Environment Agency, Midlands Region Catchment Area: River Rea Catchment Reference: T/09/07915/T Permit Version: 2 Effective Date: 2nd July 1992 Issued Date: 2nd July 1992 Revocation Date: 17th May 2000 Discharge Type: Trade Discharges - Cooling Water Discharge Environment: Freshwater Stream/River Receiving Water: River Rea **Status: Revoked (Water Resources Act 1991, Section 88 & Schedule 10 as amended by Environment Act 1995)** Positional Accuracy: Located by supplier to within 10m	A8SE (SE)	451	1	408010 286620

Map ID	Details	Quadrant Reference (Compass Direction)	Estimated Distance From Site	Contact	NGR
5	**Discharge Consents** Operator: Francis B Wilmott Limited Property Type: Undefined Or Other Location: Forward Works, River Street, Birmingham Authority: Environment Agency, Midlands Region Catchment Area: River Rea Catchment Reference: T/09/07915/T Permit Version: 1 Effective Date: 20th February 1980 Issued Date: 20th February 1980 Revocation Date: 1st July 1992 Discharge Type: Trade Discharges - Cooling Water Discharge Environment: Freshwater Stream/River Receiving Water: River Rea **Status: Revoked (Water Resources Act 1991, Section 88 & Schedule 10 as amended by Environment Act 1995)** Positional Accuracy: Located by supplier to within 100m	A8SE (SE)	451	1	408010 286620
6	**Discharge Consents** Operator: Bt Openreach Property Type: Trade (Unknown/Other) Location: Bt Radio Tower, 40 Lionel Street, Birmingham, B3 1ap Authority: Environment Agency, Midlands Region Catchment Area: River Rea Catchment Reference: Npswqd008973 Permit Version: 1 Effective Date: 31st March 2010 Issued Date: 3rd February 2010 Revocation Date: Not Supplied Discharge Type: Trade Discharge - Process Water Discharge Environment: Canal Receiving Water: Birmingham & Fazeley Canal **Status: New Consent (Water Resources Act 1991, Section 88 & Schedule 10 as amended by Environment Act 1995)** Positional Accuracy: Located by supplier to within 10m	A10SE (NW)	482	1	406585 287323
7	**Discharge Consents** Operator: Severn Trent Water Limited Property Type: Sewerage Network - Sewers - Water Company Location: Green Street Birmingham, Midlands, England, ..., B5 5su Authority: Environment Agency, Midlands Region Catchment Area: River Rea Catchment Reference: Tsc841 Permit Version: 1 Effective Date: 3rd September 2010 Issued Date: 3rd September 2010 Revocation Date: 12th August 2011 Discharge Type: Public Sewage: Storm Sewage Overflow Discharge Environment: Freshwater Stream/River Receiving Water: River Rea **Status: Varied under EPR 2010** Positional Accuracy: Located by supplier to within 10m	A8SE (SE)	569	1	407870 286370
7	**Discharge Consents** Operator: Severn Trent Water Limited Property Type: Sewerage Network - Sewers - Water Company Location: Green Street Combined Storm O'Flow, Birmingham, West Midlands Authority: Environment Agency, Midlands Region Catchment Area: River Rea Catchment Reference: T/09/36504/O Permit Version: 1 Effective Date: 31st March 2008 Issued Date: 2nd October 2007 Revocation Date: Not Supplied Discharge Type: Public Sewage: Storm Sewage Overflow Discharge Environment: Freshwater Stream/River Receiving Water: River Rea **Status: New Consent (Water Resources Act 1991, Section 88 & Schedule 10 as amended by Environment Act 1995)** Positional Accuracy: Located by supplier to within 10m	A8SE (SE)	586	1	407840 286340

Map ID	Details	Quadrant Reference (Compass Direction)	Estimated Distance From Site	Contact	NGR
8	**Discharge Consents** Operator: Severn Trent Water Limited Property Type: Sewerage Network - Sewers - Water Company Location: Bradford Street Cso Birmingham, Midlands, England, Uk, B5 6hb Authority: Environment Agency, Midlands Region Catchment Area: River Rea Catchment Reference: Tsc277 Permit Version: 1 Effective Date: 14th April 2009 Issued Date: 14th April 2009 Revocation Date: Not Supplied Discharge Type: Public Sewage: Storm Sewage Overflow Discharge Environment: Freshwater Stream/River Receiving Water: River Rea **Status: Appeal by applicant: Revised by Secretary of State (Section 39)** Positional Accuracy: Located by supplier to within 10m	A4NW (SE)	601	1	407700 286270
9	**Discharge Consents** Operator: Birmingham City Council Property Type: Undefined Or Other Location: Museum Of Science And Industry, Newhall Street, Birmingham, West Midlands Authority: Environment Agency, Midlands Region Catchment Area: River Rea Catchment Reference: T/09/22773/T Permit Version: 1 Effective Date: 12th January 1994 Issued Date: 12th January 1994 Revocation Date: 25th March 2002 Discharge Type: Trade Discharges - Cooling Water Discharge Environment: Canal Receiving Water: Birmingham & Fazeley Canal **Status: Revoked (Water Resources Act 1991, Section 88 & Schedule 10 as amended by Environment Act 1995)** Positional Accuracy: Located by supplier to within 100m	A10SE (W)	603	1	406450 287230
10	**Discharge Consents** Operator: Severn Trent Water Limited Property Type: Sewerage Network - Sewers - Water Company Location: Bradford Street/Green Street Cso, Bordesley, West Midlands Authority: Environment Agency, Midlands Region Catchment Area: River Rea Catchment Reference: T/09/36135/O Permit Version: 1 Effective Date: 31st March 2008 Issued Date: 30th March 2005 Revocation Date: Not Supplied Discharge Type: Public Sewage: Storm Sewage Overflow Discharge Environment: Freshwater Stream/River Receiving Water: River Rea (River Tame) **Status: New Consent (Water Resources Act 1991, Section 88 & Schedule 10 as amended by Environment Act 1995)** Positional Accuracy: Located by supplier to within 10m	A4NW (SE)	633	1	407710 286240
10	**Discharge Consents** Operator: Severn Trent Water Limited Property Type: Sewerage Network - Sewers - Water Company Location: Digbeth High Street Cso, Digbeth, Birminham Authority: Environment Agency, Midlands Region Catchment Area: River Rea Catchment Reference: T/09/36065/O Permit Version: 1 Effective Date: 31st March 2005 Issued Date: 6th December 2004 Revocation Date: Not Supplied Discharge Type: Public Sewage: Storm Sewage Overflow Discharge Environment: Freshwater Stream/River Receiving Water: Via A Sws To The River Rea **Status: New Consent (Water Resources Act 1991, Section 88 & Schedule 10 as amended by Environment Act 1995)** Positional Accuracy: Located by supplier to within 10m	A4NW (SE)	633	1	407710 286240

Map ID	Details	Quadrant Reference (Compass Direction)	Estimated Distance From Site	Contact	NGR
10	**Discharge Consents** Operator: The Phosphor Bronze Co Ltd Property Type: Not Given Location: Deritend, BIRMINGHAM Authority: Environment Agency, Midlands Region Catchment Area: Not Given Reference: T120/1 Permit Version: Not Supplied Effective Date: Not Supplied Issued Date: 6th April 1954 Revocation Date: Not Supplied Discharge Type: Cooling Water Discharge Environment: Freshwater Stream/River Receiving Water: River Rea (R.Tame) **Status: Not Supplied** Positional Accuracy: Located by supplier to within 100m	A4NW (SE)	666	1	407700 286200
11	**Discharge Consents** Operator: Severn Trent Water Limited Property Type: Sewerage Network - Sewers - Water Company Location: Cheapside Combined Sewage Overflow, Digbeth, West Midlands Authority: Environment Agency, Midlands Region Catchment Area: River Rea Catchment Reference: T/09/36117/O Permit Version: 2 Effective Date: 31st March 2010 Issued Date: 31st March 2008 Revocation Date: Not Supplied Discharge Type: Public Sewage: Storm Sewage Overflow Discharge Environment: Freshwater Stream/River Receiving Water: River Rea **Status: Modified (Water Resources Act 1991, Schedule 10 as amended by Environment Act 1995)** Positional Accuracy: Located by supplier to within 10m	A4NW (SE)	722	1	407700 286140
12	**Discharge Consents** Operator: Severn Trent Water Limited Property Type: Undefined Or Other Location: Wholesale Markets Area, Between Pershore Street/, Bradford Street Authority: Environment Agency, Midlands Region Catchment Area: River Rea Catchment Reference: T/09/03194/O Permit Version: 1 Effective Date: 24th April 1972 Issued Date: 24th April 1972 Revocation Date: 27th March 2000 Discharge Type: Discharge Of Other Matter-Surface Water Discharge Environment: Freshwater Stream/River Receiving Water: River Rea (River Tame) **Status: Revoked (Water Resources Act 1991, Section 88 & Schedule 10 as amended by Environment Act 1995)** Positional Accuracy: Located by supplier to within 100m	A4NW (SE)	722	1	407600 286100
13	**Discharge Consents** Operator: Severn Trent Water Limited Property Type: Sewerage Network - Sewers - Water Company Location: Cheapside Combined Sewage Overflow, Digbeth, West Midlands Authority: Environment Agency, Midlands Region Catchment Area: River Rea Catchment Reference: T/09/36117/O Permit Version: 1 Effective Date: 31st March 2011 Issued Date: 1st February 2010 Revocation Date: Not Supplied Discharge Type: Public Sewage: Storm Sewage Overflow Discharge Environment: Freshwater Stream/River Receiving Water: River Rea **Status: New Consent (Water Resources Act 1991, Section 88 & Schedule 10 as amended by Environment Act 1995)** Positional Accuracy: Located by supplier to within 10m	A4NW (SE)	748	1	407770 286140

Map ID	Details	Quadrant Reference (Compass Direction)	Estimated Distance From Site	Contact	NGR
13	**Discharge Consents** Operator: Severn Trent Water Limited Property Type: Sewerage Network - Sewers - Water Company Location: Cheapside Combined Sewage Overflow, Digbeth, West Midlands Authority: Environment Agency, Midlands Region Catchment Area: River Rea Catchment Reference: Dt/9827 Permit Version: 1 Effective Date: 29th May 1963 Issued Date: 29th May 1963 Revocation Date: 30th March 2011 Discharge Type: Public Sewage: Storm Sewage Overflow Discharge Environment: Freshwater Stream/River Receiving Water: River Rea (River Tame) **Status: Application refused - 1961 Rivers (Prevention of Pollution) Act** Positional Accuracy: Located by supplier to within 10m	A4NE (SE)	789	1	407780 286100
14	**Discharge Consents** Operator: Birmingham Mailbox Limited Property Type: Retail Distribution Location: The Mailbox 61-63 Wharfside Street, The Mailbox, Birmingham, West Midlands, B1 1xl Authority: Environment Agency, Midlands Region Catchment Area: River Rea Catchment Reference: T/09/35443/T Permit Version: 2 Effective Date: 28th January 2009 Issued Date: 28th January 2009 Revocation Date: Not Supplied Discharge Type: Trade Discharges - Cooling Water Discharge Environment: Canal Receiving Water: Worcester & Birmingham Canal **Status: New Consent (Water Resources Act 1991, Section 88 & Schedule 10 as amended by Environment Act 1995)** Positional Accuracy: Located by supplier to within 10m	A6SW (SW)	769	1	406380 286360
14	**Discharge Consents** Operator: Birmingham Mailbox Limited Property Type: Retail Distribution Location: The Mailbox 61-63 Wharfside Street, The Mailbox, Birmingham, West Midlands, B1 1xl Authority: Environment Agency, Midlands Region Catchment Area: River Rea Catchment Reference: T/09/35443/T Permit Version: 1 Effective Date: 31st March 2000 Issued Date: 31st March 2000 Revocation Date: 27th January 2009 Discharge Type: Trade Discharges - Cooling Water Discharge Environment: Canal Receiving Water: Worcester & Birmingham Canal **Status: New Consent (Water Resources Act 1991, Section 88 & Schedule 10 as amended by Environment Act 1995)** Positional Accuracy: Located by supplier to within 10m	A6SW (SW)	769	1	406380 286360
15	**Discharge Consents** Operator: Severn Trent Water Limited Property Type: Sewerage Network - Sewers - Water Company Location: Off Pershore Road Cso, ., Birmingham, West Midlands, B5 6le Authority: Environment Agency, Midlands Region Catchment Area: River Rea Catchment Reference: Tsc1456 Permit Version: 1 Effective Date: 3rd September 2010 Issued Date: 3rd September 2010 Revocation Date: 12th August 2011 Discharge Type: Public Sewage: Storm Sewage Overflow Discharge Environment: Freshwater Stream/River Receiving Water: River Rea **Status: Varied under EPR 2010** Positional Accuracy: Located by supplier to within 100m	A4NW (SE)	780	1	407660 286061

Map ID	Details	Quadrant Reference (Compass Direction)	Estimated Distance From Site	Contact	NGR
15	**Discharge Consents** Operator: Severn Trent Water Limited Property Type: Sewerage Network - Sewers - Water Company Location: Moseley St Combined Sewer Overflow, Moseley Street Cso, ., ., B49 5nl Authority: Environment Agency, Midlands Region Catchment Area: River Rea Catchment Reference: Tsc1322 Permit Version: 1 Effective Date: 3rd September 2010 Issued Date: 3rd September 2010 Revocation Date: 12th August 2011 Discharge Type: Public Sewage: Storm Sewage Overflow Discharge Environment: Freshwater Stream/River Receiving Water: River Rea **Status: Varied under EPR 2010** Positional Accuracy: Located by supplier to within 10m	A4NW (SE)	781	1	407660 286060
16	**Discharge Consents** Operator: Birmingham City Council Property Type: Recreational & Cultural Location: The Library Of Birmingham Cambridge Street, ., Birmingham, West Midlands, B3 3hq Authority: Environment Agency, Midlands Region Catchment Area: River Rea Catchment Reference: Eprmp3227gr Permit Version: 1 Effective Date: 6th October 2011 Issued Date: 6th October 2011 Revocation Date: Not Supplied Discharge Type: Trade Discharges - Cooling Water Discharge Environment: Underground Water Receiving Water: Groundwater **Status: New issued under EPR 2010** Positional Accuracy: Located by supplier to within 10m	A6NW (W)	793	1	406219 286874
17	**Discharge Consents** Operator: Granville Photo Litho Ltd Property Type: Not Given Location: Granville Photo Litho Ltd , Granville Street , BIRMINGHAM Authority: Environment Agency, Midlands Region Catchment Area: Not Given Reference: WQ/7/711/1 Permit Version: Not Supplied Effective Date: Not Supplied Issued Date: 16th March 1979 Revocation Date: Not Supplied Discharge Type: Trade Discharge - Process Water Discharge Environment: Canal Receiving Water: Worcester/Birmingham Cnl. **Status: Not Supplied** Positional Accuracy: Located by supplier to within 100m	A2NW (SW)	953	1	406200 286300
18	**Discharge Consents** Operator: Severn Trent Water Limited Property Type: Reservoir/Borehole Site Location: Adelaide Street Borehole, Adelaide Street, Highgate, Birmingham Authority: Environment Agency, Midlands Region Catchment Area: River Rea Catchment Reference: T/09/36042/T Permit Version: 2 Effective Date: 1st January 2010 Issued Date: 24th September 2009 Revocation Date: Not Supplied Discharge Type: Trade Discharges - Process Effluent - Water Company (Wtw) Discharge Environment: Freshwater Stream/River Receiving Water: River Rea **Status: New Consent (Water Resources Act 1991, Section 88 & Schedule 10 as amended by Environment Act 1995)** Positional Accuracy: Located by supplier to within 10m	A4SW (S)	964	1	407550 285820

Map ID	Details	Quadrant Reference (Compass Direction)	Estimated Distance From Site	Contact	NGR
18	**Discharge Consents** Operator: Severn Trent Water Limited Property Type: Reservoir/Borehole Site Location: Adelaide Street Borehole, Adelaide Street, Highgate, Birmingham Authority: Environment Agency, Midlands Region Catchment Area: River Rea Catchment Reference: T/09/36042/T Permit Version: 1 Effective Date: 1st April 2005 Issued Date: 11th November 2004 Revocation Date: 31st December 2009 Discharge Type: Trade Discharges - Process Effluent - Water Company (Wtw) Discharge Environment: Freshwater Stream/River Receiving Water: River Rea **Status: New Consent (Water Resources Act 1991, Section 88 & Schedule 10 as amended by Environment Act 1995)** Positional Accuracy: Located by supplier to within 10m	A4SW (S)	964	1	407550 285820
18	**Discharge Consents** Operator: Severn Trent Water Limited Property Type: Sewerage Network - Sewers - Water Company Location: Leopold Street, ., ., B12 0sd Authority: Environment Agency, Midlands Region Catchment Area: River Rea Catchment Reference: Tsc1105 Permit Version: 1 Effective Date: 3rd September 2010 Issued Date: 3rd September 2010 Revocation Date: 12th August 2011 Discharge Type: Public Sewage: Storm Sewage Overflow Discharge Environment: Freshwater Stream/River Receiving Water: River Rea **Status: Varied under EPR 2010** Positional Accuracy: Located by supplier to within 10m	A4SW (S)	986	1	407560 285800
18	**Discharge Consents** Operator: Severn Trent Water Limited Property Type: Sewerage Network - Sewers - Water Company Location: Macdonald Street Cso 1, Digbeth, Birmingham, B5 6tg Authority: Environment Agency, Midlands Region Catchment Area: Not Supplied Reference: Eprkp3223kz Permit Version: 1 Effective Date: 7th June 2011 Issued Date: 7th June 2011 Revocation Date: Not Supplied Discharge Type: Sewage Discharges - Stw Storm Overflow/Storm Tank - Water Company Discharge Environment: Freshwater Stream/River Receiving Water: River Rea **Status: New issued under EPR 2010** Positional Accuracy: Located by supplier to within 10m	A4SW (S)	995	1	407517 285777
18	**Discharge Consents** Operator: Severn Trent Water Limited Property Type: Sewerage Network - Sewers - Water Company Location: Macdonald Street Cso 2, Digbeth, Birmingham, B5 6tg Authority: Environment Agency, Midlands Region Catchment Area: Not Supplied Reference: Eprkp3223xs Permit Version: 1 Effective Date: 7th June 2011 Issued Date: 7th June 2011 Revocation Date: Not Supplied Discharge Type: Public Sewage: Storm Sewage Overflow Discharge Environment: Freshwater Stream/River Receiving Water: River Rea **Status: New issued under EPR 2010** Positional Accuracy: Located by supplier to within 10m	A4SW (S)	995	1	407517 285777
19	**Enforcement and Prohibition Notices** Location: Aston Triangle, BIRMINGHAM, West Midlands, B4 7ET Permit Reference: Not Given Enforcement Date: 15th December 1995 Details: Press Release HM348, Inadequate recording of receipt, handling and disposal of radioactive materials under RSA93. Positional Accuracy: Unknown	A12NW (NE)	478	1	407502 287636

Map ID	Details	Quadrant Reference (Compass Direction)	Estimated Distance From Site	Contact	NGR
20	**Integrated Pollution Controls** Name: Attenborough And Peacock (Birmingham) Ltd (Dissolved) Location: 89-90 Meriden Street, BIRMINGHAM, West Midlands, B5 5LR Authority: Environment Agency, Midlands Region Permit Reference: AS7540 Dated: 26th March 1998 Process Type: IPC new application Description: 2.2 A (F) Non-ferrous Metal processes within the Metal Industry **Status: Authorisation superseded by a substantial or non substantial variationSuperseded** Positional Accuracy: Unknown	A8SW (SE)	231	1	407683 286660
20	**Integrated Pollution Controls** Name: Attenborough And Peacock (Birmingham) Ltd (Dissolved) Location: 89-90 Meriden Street, BIRMINGHAM, West Midlands, B5 5LR Authority: Environment Agency, Midlands Region Permit Reference: BD2497 Dated: 24th November 1998 Process Type: IPC minor (non-substantial) variation to previous variation Description: 2.2 A (F) Non-ferrous Metal processes within the Metal Industry **Status: Authorisation revokedRevoked** Positional Accuracy: Unknown	A8SW (SE)	236	1	407683 286655
21	**Integrated Pollution Controls** Name: Anopol LTD Location: P O Box 177, 70 Bordesley Street, BIRMINGHAM, B5 5QJ Authority: Environment Agency, Midlands Region Permit Reference: AM0422 Dated: 1st February 1994 Process Type: Application since found to be exempt from IPC Description: Not Given **Status: Application since found to be exempt from IPCExempt** Positional Accuracy: Unknown	A8SE (SE)	331	1	407800 286600
22	**Integrated Pollution Controls** Name: Snell & Prideaux Ltd Location: 6-9 Ernest Street, BIRMINGHAM, West Midlands, B1 1NS Authority: Environment Agency, Midlands Region Permit Reference: AL7901 Dated: 26th January 1994 Process Type: Application since found to be exempt from IPC Description: Not Given **Status: Application since found to be exempt from IPCExempt** Positional Accuracy: Automatically positioned to the address	A2NE (SW)	689	1	406705 286185
22	**Integrated Pollution Controls** Name: Snell & Prideaux Ltd Location: 6-9 Ernest Street, BIRMINGHAM, West Midlands, B1 1NS Authority: Environment Agency, Midlands Region Permit Reference: AO2302 Dated: 2nd August 1994 Process Type: Application since found to be exempt from IPC Description: Not Given **Status: Application since found to be exempt from IPCExempt** Positional Accuracy: Automatically positioned to the address	A2NE (SW)	693	1	406703 286181
23	**Integrated Pollution Controls** Name: Firmin And Sons Plc Location: 82-86 New Town Row, BIRMINGHAM, West Midlands, B6 4HU Authority: Environment Agency, Midlands Region Permit Reference: AL5143 Dated: Not Supplied Process Type: Withdrawn IPC application Description: 4.3 A (A) Acid processes within the Chemical Industry **Status: Application referred to Local Authority for consideration** Positional Accuracy: Automatically positioned to the address	A15NE (N)	904	1	407145 288192
24	**Integrated Pollution Controls** Name: Anodisers (Birmingham) Ltd Location: 108-114 Brearley Street, Hockley, BIRMINGHAM, B19 3XJ Authority: Environment Agency, Midlands Region Permit Reference: AM0929 Dated: 8th February 1994 Process Type: Application since found to be exempt from IPC Description: Not Given **Status: Application since found to be exempt from IPCExempt** Positional Accuracy: Unknown	A15NW (N)	948	1	406891 288194

Map ID	Details	Quadrant Reference (Compass Direction)	Estimated Distance From Site	Contact	NGR
25	**Integrated Pollution Controls** Name: Honeyglen Engineering Ltd Location: 117-125 Pritchett Street, BIRMINGHAM, West Midlands, B6 4EH Authority: Environment Agency, Midlands Region Permit Reference: AL6948 Dated: Not Supplied Process Type: Withdrawn IPC application Description: 4.3 A (F) Acid processes within the Chemical Industry **Status: Application referred to Local Authority for consideration** Positional Accuracy: Automatically positioned to the address	A15NE (N)	948	1	407286 288230
26	**Integrated Pollution Controls** Name: Cookson Precious Metals Ltd Location: 59-83 Vittoria Street, BIRMINGHAM, West Midlands, B1 3NZ Authority: Environment Agency, Midlands Region Permit Reference: AW7339 Dated: 19th September 1996 Process Type: IPC minor (non-substantial) variation to previous variation Description: 2.2 A (F) Non-ferrous Metal processes within the Metal Industry **Status: Authorisation superseded by a substantial or non substantial variationSuperseded** Positional Accuracy: Automatically positioned to the address	A10NW (NW)	954	1	406185 287602
26	**Integrated Pollution Controls** Name: Cookson Precious Metals Ltd Location: 59-83 Vittoria Street, BIRMINGHAM, West Midlands, B1 3NZ Authority: Environment Agency, Midlands Region Permit Reference: AX7091 Dated: 20th January 1999 Process Type: IPC minor (non-substantial) variation to previous variation Description: 2.2 A (F) Non-ferrous Metal processes within the Metal Industry **Status: Authorisation superseded by a substantial or non substantial variationSuperseded** Positional Accuracy: Automatically positioned to the address	A10NW (NW)	956	1	406185 287607
26	**Integrated Pollution Controls** Name: Cookson Precious Metals Ltd Location: 59/83 Vittoria Street, BIRMINGHAM, West Midlands, B1 3NZ Authority: Environment Agency, Midlands Region Permit Reference: BD6999 Dated: 24th November 1998 Process Type: IPC minor (non-substantial) variation to previous variation Description: 2.2 A (F) Non-ferrous Metal processes within the Metal Industry **Status: Authorisation superseded by a substantial or non substantial variationSuperseded** Positional Accuracy: Automatically positioned to the address	A10NW (NW)	956	1	406185 287607
26	**Integrated Pollution Controls** Name: Johnson Matthey Location: Vittoria Street, BIRMINGHAM, West Midlands, B1 3NZ Authority: Environment Agency, Midlands Region Permit Reference: AL3655 Dated: 26th November 1993 Process Type: Application since found to be exempt from IPC Description: 4.5 A (M) Inorganic Chemical processes within the Chemical Industry **Status: Application since found to be exempt from IPCExempt** Positional Accuracy: Unknown	A10NW (NW)	959	1	406180 287602
26	**Integrated Pollution Controls** Name: Cookson Precious Metals Ltd Location: 59-83 Vittoria Street, Birmingham, West Midlands, B1 3NZ Authority: Environment Agency, Midlands Region Permit Reference: Bj0528 Dated: 27th September 2000 Process Type: IPC minor (non-substantial) variation to previous variation Description: 2.2 A (F) Non-ferrous Metal processes within the Metal Industry **Status: Authorisation revokedRevoked** Positional Accuracy: Automatically positioned to the address	A10NW (NW)	960	1	406180 287607
26	**Integrated Pollution Controls** Name: Cookson Precious Metals Ltd Location: 59-83 Vittoria Street, BIRMINGHAM, West Midlands, B1 3NZ Authority: Environment Agency, Midlands Region Permit Reference: AS3226 Dated: 29th February 1996 Process Type: IPC application for process that was regulated by HMIP for air releases under previous legislation Description: 2.2 A (F) Non-ferrous Metal processes within the Metal Industry **Status: Authorisation superseded by a substantial or non substantial variationSuperseded** Positional Accuracy: Automatically positioned to the address	A10NW (NW)	960	1	406180 287607

Map ID	Details	Quadrant Reference (Compass Direction)	Estimated Distance From Site	Contact	NGR
27	**Integrated Pollution Prevention And Control** Name: Precision Micro Limited Location: Belmont Road Chemical Machining Plant, Po Box 162 Curzon Street, Birmingham, West Midlands, B4 7XD Authority: Environment Agency, Midlands Region Permit Reference: RP3732UE Original Permit Ref: Bw1041ik Effective Date: 12th September 2007 **Status: Surrender Effective** Application Type: Surrender App. Sub Type: Whole Positional Accuracy: Manually positioned to the road within the address or location Activity Code: 4.2 A(1) (B) Activity Description: Inorganic Chemicals; Using Halogens Etc If Release To Air/Water (Unless Otherwisde Prescribed) (Unless Chlorination Of Water) Primary Activity: Y	A12SE (E)	184	1	408047 287184
28	**Integrated Pollution Prevention And Control** Name: Precision Micro Limited Location: Belmont Road Chemical Machining Plant, Po Box 162, Curzon Street, Birmingham, West Midlands, B4 7XD Authority: Environment Agency, Midlands Region Permit Reference: Bw1041ik Original Permit Ref: Bw1041ik Effective Date: 5th September 2005 **Status: Superseded By Variation** Application Type: Application App. Sub Type: New Positional Accuracy: Manually positioned to the road within the address or location Activity Code: 4.2 A(1) (B) Activity Description: Inorganic Chemicals; Using Halogens Etc If Release To Air/Water (Unless Otherwisde Prescribed) (Unless Chlorination Of Water) Primary Activity: Y	A12SE (E)	245	1	408104 287208
29	**Integrated Pollution Prevention And Control** Name: Anopol Ltd Location: Digbeth Platers 1, 18/19, Barn Street,Digbeth,, BIRMINGHAM, West Midlands, B5 5QD Authority: Environment Agency, Midlands Region Permit Reference: MP3938GC Original Permit Ref: Bn0171ia Effective Date: 17th February 2009 **Status: Effective** Application Type: Variation App. Sub Type: Minor Positional Accuracy: Manually positioned to the road within the address or location Activity Code: 0.0 Associated Process Activity Description: Associated Process Primary Activity: N Activity Code: 2.3 A(1) (A) Activity Description: Surface Treating Metals And Plastics; Electrolytic/Chemical Greater Than 30 Cubic Metres Primary Activity: Y	A8NE (E)	371	1	407973 286706
30	**Integrated Pollution Prevention And Control** Name: Anopol Ltd Location: DIGBETH PLATERS 1, 18/19, Barn Street, Digbeth, BIRMINGHAM, West Midlands, B5 5QD Authority: Environment Agency, Midlands Region Permit Reference: Bn0171ia Original Permit Ref: Bn0171ia Effective Date: 9th May 2005 **Status: Superseded By Variation** Application Type: Application App. Sub Type: New Positional Accuracy: Automatically positioned to the address Activity Code: 0.0 Associated Process Activity Description: Associated Process Primary Activity: N Activity Code: 2.3 A(1) (A) Activity Description: Surface Treating Metals And Plastics; Electrolytic/Chemical Greater Than 30 Cubic Metres Primary Activity: Y	A8SE (SE)	418	1	407966 286619
31	**Local Authority Integrated Pollution Prevention And Control** Name: Arkinstall Galvanisers Ltd Location: 12-13 Barn Street, Digbeth, Birmingham, B5 5qd Authority: Birmingham City Council, Environmental Protection Unit Permit Reference: 23(273)A2 Dated: Not Supplied Process Type: Production and Processing of Metals Description: Hot Dip Galvanising Processes **Status: Permit Issued** Positional Accuracy: Manually positioned to the address or location	A8SE (E)	418	2	407996 286656

Map ID	Details	Quadrant Reference (Compass Direction)	Estimated Distance From Site	Contact	NGR
32	**Local Authority Pollution Prevention and Controls** Name: Johnson & Sons Location: 8 Corporation Street, BIRMINGHAM, West Midlands, B2 Authority: Birmingham City Council, Environmental Protection Unit Permit Reference: 2/2/36/11/92 Dated: Not Supplied Process Type: Local Authority Air Pollution Control Description: PG2/4 Iron, steel and non-ferrous metal foundry processes **Status: Authorisation revokedRevoked** Positional Accuracy: Manually positioned to the address or location	A7NW (S)	0	2	407063 286817
33	**Local Authority Pollution Prevention and Controls** Name: Johnson Cleaners Location: 41 Bull Street, Birmingham, B4 6af Authority: Birmingham City Council, Environmental Protection Unit Permit Reference: 70(256)B Dated: Not Supplied Process Type: Local Authority Air Pollution Control Description: PG6/46 Dry cleaning **Status: Permitted** Positional Accuracy: Manually positioned to the address or location	A11SE (N)	0	2	407135 287140
34	**Local Authority Pollution Prevention and Controls** Name: Premier Plating Jigs Location: 16-17 New Bartholomew Street, BIRMINGHAM, West Midlands, B5 5QS Authority: Birmingham City Council, Environmental Protection Unit Permit Reference: 2/1/5/4/92 Dated: Not Supplied Process Type: Local Authority Air Pollution Control Description: PG2/4 Iron, steel and non-ferrous metal foundry processes **Status: Authorisation revokedRevoked** Positional Accuracy: Automatically positioned to the address	A8NW (E)	59	2	407713 286885
35	**Local Authority Pollution Prevention and Controls** Name: Pinfolds Dry Cleaners Location: Unit D Fountain Court, Steelhouse Lane, Birmingham, B4 6dr Authority: Birmingham City Council, Environmental Protection Unit Permit Reference: 70(265)B Dated: Not Supplied Process Type: Local Authority Air Pollution Control Description: PG6/46 Dry cleaning **Status: Permitted** Positional Accuracy: Manually positioned to the address or location	A11SE (N)	69	2	407219 287339
36	**Local Authority Pollution Prevention and Controls** Name: W H Perry Ltd Location: 88 New Canal Street, BIRMINGHAM, West Midlands, B5 5RB Authority: Birmingham City Council, Environmental Protection Unit Permit Reference: 6/5/066/10/92 Dated: Not Supplied Process Type: Local Authority Air Pollution Control Description: PG6/34 Respraying of road vehicles **Status: Authorised** Positional Accuracy: Manually positioned to the road within the address or location	A8NW (E)	78	2	407760 286967
36	**Local Authority Pollution Prevention and Controls** Name: A G Warren & Sons Ltd Location: 13-19 Banbury Street, BIRMINGHAM, West Midlands, B5 5RH Authority: Birmingham City Council, Environmental Protection Unit Permit Reference: 4/3/09/8/95 Dated: Not Supplied Process Type: Local Authority Air Pollution Control Description: PG4/1 Processes for the surface treatment of metals **Status: Authorised** Positional Accuracy: Manually positioned to the address or location	A8NE (E)	83	2	407791 286977
37	**Local Authority Pollution Prevention and Controls** Name: Castle Cement Location: 8 Curzon Street, Nechells Green, BIRMINGHAM, West Midlands, B4 7XA Authority: Birmingham City Council, Environmental Protection Unit Permit Reference: 3/1/01/1/92 Dated: Not Supplied Process Type: Local Authority Air Pollution Control Description: PG3/1Blending, packing, loading and use of bulk cement **Status: Authorised** Positional Accuracy: Manually positioned to the road within the address or location	A12SE (E)	86	2	407950 287167

Map ID	Details	Quadrant Reference (Compass Direction)	Estimated Distance From Site	Contact	NGR
38	**Local Authority Pollution Prevention and Controls** Name: Thurber Manufacturing Ltd Location: 109 Bordesley Street, BIRMINGHAM, West Midlands, B5 5PL Authority: Birmingham City Council, Environmental Protection Unit Permit Reference: 6/5/50/9/92 Dated: Not Supplied Process Type: Local Authority Air Pollution Control Description: PG6/23 Coating of metal and plastic **Status: Authorisation revokedRevoked** Positional Accuracy: Manually positioned to the address or location	A8NW (SE)	162	2	407683 286734
38	**Local Authority Pollution Prevention and Controls** Name: Thurber Manufacturing Ltd Location: 109 Bordesley Street, BIRMINGHAM, West Midlands, B5 5PL Authority: Birmingham City Council, Environmental Protection Unit Permit Reference: 1/3/4/92 Dated: Not Supplied Process Type: Local Authority Air Pollution Control Description: PG1/10 Waste derived fuel combustion processes less than 3MW **Status: Authorisation revokedRevoked** Positional Accuracy: Manually positioned to the address or location	A8NW (SE)	167	2	407683 286729
39	**Local Authority Pollution Prevention and Controls** Name: D & G Hunter Ltd Location: 15-16 Penn Street, Nechells Green, BIRMINGHAM, West Midlands, B4 7RJ Authority: Birmingham City Council, Environmental Protection Unit Permit Reference: 2/2/30/4/92 Dated: Not Supplied Process Type: Local Authority Air Pollution Control Description: PG2/4 Iron, steel and non-ferrous metal foundry processes **Status: Authorised** Positional Accuracy: Automatically positioned to the address	A12SE (E)	212	2	408039 287277
40	**Local Authority Pollution Prevention and Controls** Name: Gabriel & Co Ltd Location: A B Row, BIRMINGHAM, West Midlands, B4 7QT Authority: Birmingham City Council, Environmental Protection Unit Permit Reference: 2/1/13/3/92 Dated: Not Supplied Process Type: Local Authority Air Pollution Control Description: PG2/4 Iron, steel and non-ferrous metal foundry processes **Status: Authorisation revokedRevoked** Positional Accuracy: Manually positioned to the road within the address or location	A12NE (NE)	276	2	407912 287428
41	**Local Authority Pollution Prevention and Controls** Name: Lafarge Redland Aggregates Ltd Location: Warwick Wharf, Fazeley Street, Digbeth, BIRMINGHAM, West Midlands, B5 5RS Authority: Birmingham City Council, Environmental Protection Unit Permit Reference: 31(042)B Dated: Not Supplied Process Type: Local Authority Air Pollution Control Description: PG3/1Blending, packing, loading and use of bulk cement **Status: Authorised** Positional Accuracy: Manually positioned to the address or location	A8NE (E)	283	2	407985 286852
42	**Local Authority Pollution Prevention and Controls** Name: F G F (Aston) Ltd Location: Shadwell house, Shadwell Street, BIRMINGHAM, West Midlands, B4 Authority: Birmingham City Council, Environmental Protection Unit Permit Reference: 3/2/3/7/92 Dated: Not Supplied Process Type: Local Authority Air Pollution Control Description: PG3/13 Asbestos processes **Status: Authorisation revokedRevoked** Positional Accuracy: Manually positioned to the road within the address or location	A11NW (N)	361	2	407028 287620
43	**Local Authority Pollution Prevention and Controls** Name: Hartwell Smithfield Plc Location: Digbeth, BIRMINGHAM, West Midlands, B5 6DX Authority: Birmingham City Council, Environmental Protection Unit Permit Reference: 6/5/032/9/92 Dated: Not Supplied Process Type: Local Authority Air Pollution Control Description: PG6/23 Coating of metal and plastic **Status: Authorised** Positional Accuracy: Manually positioned to the address or location	A8SW (SE)	374	2	407674 286503

Map ID	Details	Quadrant Reference (Compass Direction)	Estimated Distance From Site	Contact	NGR
44	**Local Authority Pollution Prevention and Controls** Name: Anopol Ltd Location: PO Box 177, 70 Bordesley Street, BIRMINGHAM, West Midlands, B5 5PN Authority: Birmingham City Council, Environmental Protection Unit Permit Reference: 4/3/7/11/94 Dated: Not Supplied Process Type: Local Authority Air Pollution Control Description: PG4/1 Processes for the surface treatment of metals **Status: Authorisation revokedRevoked** Positional Accuracy: Manually positioned to the address or location	A8SE (SE)	376	2	407935 286647
45	**Local Authority Pollution Prevention and Controls** Name: Arkinstall Galvanisers Ltd Location: 12-13 Barn Street, Digbeth, Birmingham, West Midlands, B5 5qd Authority: Birmingham City Council, Environmental Protection Unit Permit Reference: 23(273)A2 Dated: Not Supplied Process Type: Local Authority Air Pollution Control Description: PG2/2 Hot dip galvanising processes **Status: Transferred to LAIPPC** Positional Accuracy: Manually positioned to the address or location	A8SE (E)	418	2	407996 286656
46	**Local Authority Pollution Prevention and Controls** Name: Arkinstall Galvanising Ltd Location: 38 Coventry Street, Digbeth, BIRMINGHAM, West Midlands, B5 5NQ Authority: Birmingham City Council, Environmental Protection Unit Permit Reference: 2/2/24/3/92 Dated: Not Supplied Process Type: Local Authority Air Pollution Control Description: PG2/2 Hot dip galvanising processes **Status: Authorised** Positional Accuracy: Automatically positioned to the address	A8SE (SE)	443	2	407793 286475
47	**Local Authority Pollution Prevention and Controls** Name: City Dry Cleaners Location: Unit 6 Fletchers Walk, Paradise Circus, Birmingham, B3 3hj Authority: Birmingham City Council, Environmental Protection Unit Permit Reference: 70(298)B Dated: Not Supplied Process Type: Local Authority Air Pollution Control Description: PG6/46 Dry cleaning **Status: Permitted** Positional Accuracy: Manually positioned to the address or location	A6NE (W)	491	2	406518 286811
48	**Local Authority Pollution Prevention and Controls** Name: Davies & Gibberson Ltd Location: Works, BIRMINGHAM, West Midlands, B Authority: Birmingham City Council, Environmental Protection Unit Permit Reference: 6/5/13/8/92 Dated: Not Supplied Process Type: Local Authority Air Pollution Control Description: PG6/23 Coating of metal and plastic **Status: Authorisation revokedRevoked** Positional Accuracy: Manually positioned to the road within the address or location	A8SE (SE)	524	2	407940 286458
49	**Local Authority Pollution Prevention and Controls** Name: Davies & Gibberson Ltd Location: 102 Floodgate Street, Digbeth, BIRMINGHAM, West Midlands, B5 5SR Authority: Birmingham City Council, Environmental Protection Unit Permit Reference: 64(037)B Dated: Not Supplied Process Type: Local Authority Air Pollution Control Description: PG6/34 Respraying of road vehicles **Status: Authorised** Positional Accuracy: Manually positioned to the address or location	A8SE (SE)	528	2	407896 286427
50	**Local Authority Pollution Prevention and Controls** Name: Pure Island Location: Unit 5 Latitude, Bromsgrove Street, Birmingham, B5 6ab Authority: Birmingham City Council, Environmental Protection Unit Permit Reference: Not Supplied Dated: 6th February 2012 Process Type: Local Authority Pollution Prevention and Control Description: PG6/46 Dry cleaning **Status: Permitted** Positional Accuracy: Manually positioned to the address or location	A3NE (S)	535	2	407216 286195

Map ID	Details	Quadrant Reference (Compass Direction)	Estimated Distance From Site	Contact	NGR
51	**Local Authority Pollution Prevention and Controls** Name: William West (Birmingham) Ltd Location: Forward Rolling Mills, Cleveland Street, New Town Row, BIRMINGHAM, West Midlands, B19 3SL Authority: Birmingham City Council, Environmental Protection Unit Permit Reference: 2/2/08/3/92 Dated: Not Supplied Process Type: Local Authority Air Pollution Control Description: PG2/8 Copper and copper alloy processes **Status:** **Authorised** Positional Accuracy: Manually positioned to the road within the address or location	A15SE (N)	586	2	407168 287875
52	**Local Authority Pollution Prevention and Controls** Name: Deritend Service Station Location: 170 High Street, Deritend, BIRMINGHAM, West Midlands, B12 0LD Authority: Birmingham City Council, Environmental Protection Unit Permit Reference: NOT GIVEN Dated: Not Supplied Process Type: Local Authority Air Pollution Control Description: PG1/14 Petrol filling station **Status:** **Authorised** Positional Accuracy: Automatically positioned to the address	A4NE (SE)	603	2	407795 286305
53	**Local Authority Pollution Prevention and Controls** Name: Jacksons Garage Location: Summer Lane, Aston, BIRMINGHAM, West Midlands, B19 3QG Authority: Birmingham City Council, Environmental Protection Unit Permit Reference: 12(168)B Dated: Not Supplied Process Type: Local Authority Air Pollution Control Description: PG1/14 Petrol filling station **Status:** **Authorised** Positional Accuracy: Automatically positioned to the address	A15SW (N)	620	2	406912 287851
54	**Local Authority Pollution Prevention and Controls** Name: Holloway Head Service Station Location: 48-55 Holloway Head, Ladywood, BIRMINGHAM, West Midlands, B1 1NG Authority: Birmingham City Council, Environmental Protection Unit Permit Reference: 12(166)B Dated: Not Supplied Process Type: Local Authority Air Pollution Control Description: PG1/14 Petrol filling station **Status:** **Authorised** Positional Accuracy: Manually positioned to the address or location	A2NE (SW)	626	2	406755 286231
55	**Local Authority Pollution Prevention and Controls** Name: Aston Way Service Station Location: 305 Corporation Street, Aston, BIRMINGHAM, West Midlands, B4 7DT Authority: Birmingham City Council, Environmental Protection Unit Permit Reference: 12(144)B Dated: Not Supplied Process Type: Local Authority Air Pollution Control Description: PG1/14 Petrol filling station **Status:** **Authorised** Positional Accuracy: Automatically positioned to the address	A16SW (N)	677	2	407496 287883
56	**Local Authority Pollution Prevention and Controls** Name: Snell & Prideaux Location: 6-9 Ernest Street, Holloway Head, BIRMINGHAM, West Midlands, B1 1NS Authority: Birmingham City Council, Environmental Protection Unit Permit Reference: 23(119)B Dated: Not Supplied Process Type: Local Authority Air Pollution Control Description: PG3/6 Processes for the polishing or etching of glass or glass products using hydrofluoric acid **Status:** **Authorised** Positional Accuracy: Manually positioned to the address or location	A2NE (SW)	690	2	406708 286182
56	**Local Authority Pollution Prevention and Controls** Name: Benford Plant Hire Ltd Location: 14 Church View, Ernest Street, Holloway Head, BIRMINGHAM, West Midlands, B1 1NS Authority: Birmingham City Council, Environmental Protection Unit Permit Reference: 3/4/011/2/98 Dated: Not Supplied Process Type: Local Authority Air Pollution Control Description: Part B - General Mineral Process (No Specific Reference) **Status:** **Authorised** Positional Accuracy: Manually positioned to the road within the address or location	A2NE (SW)	705	2	406728 286156

Map ID	Details	Quadrant Reference (Compass Direction)	Estimated Distance From Site	Contact	NGR
57	**Local Authority Pollution Prevention and Controls** Name: Newell LtdT/A Newell Window Fashions Location: Bradford Street, Digbeth, BIRMINGHAM, West Midlands, B12 0PE Authority: Birmingham City Council, Environmental Protection Unit Permit Reference: Not Given Dated: Not Supplied Process Type: Local Authority Air Pollution Control Description: PG6/33 Wood coating **Status:** **Authorised** Positional Accuracy: Manually positioned to the road within the address or location	A4NE (SE)	740	2	407837 286174
58	**Local Authority Pollution Prevention and Controls** Name: Kaug Refinery Services Location: Green Street, BIRMINGHAM, West Midlands, B12 Authority: Birmingham City Council, Environmental Protection Unit Permit Reference: 2/1/10/11/92 Dated: Not Supplied Process Type: Local Authority Air Pollution Control Description: PG2/4 Iron, steel and non-ferrous metal foundry processes **Status:** **Authorisation revokedRevoked** Positional Accuracy: Manually positioned to the road within the address or location	A4NE (SE)	747	2	407935 286205
59	**Local Authority Pollution Prevention and Controls** Name: City Centre Car Care Co Ltd Location: 260 Bradford Street, Digbeth, BIRMINGHAM, West Midlands, B12 0QY Authority: Birmingham City Council, Environmental Protection Unit Permit Reference: 64(071)B Dated: Not Supplied Process Type: Local Authority Air Pollution Control Description: PG6/34 Respraying of road vehicles **Status:** **Authorised** Positional Accuracy: Automatically positioned to the address	A4NE (SE)	756	2	407890 286177
60	**Local Authority Pollution Prevention and Controls** Name: Save Service Station Location: Constitution Hill, Ladywood, BIRMINGHAM, West Midlands, B19 3JS Authority: Birmingham City Council, Environmental Protection Unit Permit Reference: 1/14/130/11/98 Dated: Not Supplied Process Type: Local Authority Air Pollution Control Description: PG1/14 Petrol filling station **Status:** **Authorised** Positional Accuracy: Located by supplier to within 100m	A14SE (NW)	760	2	406555 287780
60	**Local Authority Pollution Prevention and Controls** Name: A1 Garage Location: Constitution Hill, Ladywood, Birmingham, B19 3js Authority: Birmingham City Council, Environmental Protection Unit Permit Reference: 12(138)B Dated: Not Supplied Process Type: Local Authority Air Pollution Control Description: PG1/14 Petrol filling station **Status:** **Permitted** Positional Accuracy: Manually positioned to the road within the address or location	A14SE (NW)	783	2	406522 287781
61	**Local Authority Pollution Prevention and Controls** Name: Burnsall Ltd Location: Works, BIRMINGHAM, West Midlands, B3 1TX Authority: Birmingham City Council, Environmental Protection Unit Permit Reference: 6/5/2/6/92 Dated: Not Supplied Process Type: Local Authority Air Pollution Control Description: PG6/23 Coating of metal and plastic **Status:** **Authorisation revokedRevoked** Positional Accuracy: Un-geocodable - location cannot be found	A10NW (NW)	788	2	406407 287657
62	**Local Authority Pollution Prevention and Controls** Name: Emberton & Ford Ltd Location: 77-87 New Town Row, BIRMINGHAM, West Midlands, B6 4HG Authority: Birmingham City Council, Environmental Protection Unit Permit Reference: 64(097)B Dated: Not Supplied Process Type: Local Authority Air Pollution Control Description: PG6/34 Respraying of road vehicles **Status:** **Authorised** Positional Accuracy: Manually positioned to the address or location	A15NE (N)	847	2	407238 288133

Map ID	Details	Quadrant Reference (Compass Direction)	Estimated Distance From Site	Contact	NGR
63	**Local Authority Pollution Prevention and Controls** Name: Agi Meida Packaging Ltd Location: 98-138 Barford Street, Digbeth, BIRMINGHAM, West Midlands, B5 6AP Authority: Birmingham City Council, Environmental Protection Unit Permit Reference: 64/135)B Dated: Not Supplied Process Type: Local Authority Air Pollution Control Description: PG6/16 Printworks **Status: Authorised** Positional Accuracy: Manually positioned to the address or location	A4SW (S)	854	2	407474 285911
64	**Local Authority Pollution Prevention and Controls** Name: Trans TEC Casting Products Location: Kenyon Street, Hockley, BIRMINGHAM, West Midlands, B18 6AL Authority: Birmingham City Council, Environmental Protection Unit Permit Reference: 2/2/12/3/92 Dated: Not Supplied Process Type: Local Authority Air Pollution Control Description: PG2/4 Iron, steel and non-ferrous metal foundry processes **Status: Authorised** Positional Accuracy: Manually positioned to the road within the address or location	A14SW (NW)	874	2	406348 287723
65	**Local Authority Pollution Prevention and Controls** Name: Davis Hill Ltd Location: 56-60 Pritchett Street, Aston, BIRMINGHAM, West Midlands, B6 4EY Authority: Birmingham City Council, Environmental Protection Unit Permit Reference: 22(051)B Dated: Not Supplied Process Type: Local Authority Air Pollution Control Description: PG2/6 Aluminium and aluminium alloy processes **Status: Authorised** Positional Accuracy: Manually positioned to the address or location	A16NW (N)	887	2	407511 288108
66	**Local Authority Pollution Prevention and Controls** Name: Emberton Ford Location: 32A Pritchett Street, Aston, BIRMINGHAM, West Midlands, B6 4EX Authority: Birmingham City Council, Environmental Protection Unit Permit Reference: Not Given Dated: Not Supplied Process Type: Local Authority Air Pollution Control Description: PG6/34 Respraying of road vehicles **Status: Authorised** Positional Accuracy: Manually positioned to the address or location	A15NE (N)	896	2	407387 288159
67	**Local Authority Pollution Prevention and Controls** Name: Summerdale Truck Bodies Ltd Location: 35 Lord St, BIRMINGHAM, West Midlands, B7 4DQ Authority: Birmingham City Council, Environmental Protection Unit Permit Reference: 6/5/99/5/95 Dated: Not Supplied Process Type: Local Authority Air Pollution Control Description: PG6/23 Coating of metal and plastic **Status: Authorisation revokedRevoked** Positional Accuracy: Automatically positioned to the address	A16NE (NE)	899	2	407944 288052
68	**Local Authority Pollution Prevention and Controls** Name: Firmin & Sons Ltd Location: 82-86 Newtown Row, Aston, BIRMINGHAM, West Midlands, B6 4HU Authority: Birmingham City Council, Environmental Protection Unit Permit Reference: 23(108)B Dated: Not Supplied Process Type: Local Authority Air Pollution Control Description: PG4/1 Processes for the surface treatment of metals **Status: Authorised** Positional Accuracy: Automatically positioned to the address	A15NE (N)	904	2	407145 288192
69	**Local Authority Pollution Prevention and Controls** Name: Honeyglen Engineering Ltd Location: 117 Pritchett Street, BIRMINGHAM, West Midlands, B6 Authority: Birmingham City Council, Environmental Protection Unit Permit Reference: 4/3/1/11/94 Dated: Not Supplied Process Type: Local Authority Air Pollution Control Description: PG4/1 Processes for the surface treatment of metals **Status: Authorisation revokedRevoked** Positional Accuracy: Manually positioned to the road within the address or location	A15NE (N)	905	2	407318 288182

Map ID	Details	Quadrant Reference (Compass Direction)	Estimated Distance From Site	Contact	NGR
70	**Local Authority Pollution Prevention and Controls** Name: Joseph Ash Galvanising Ltd Location: Charles Henry Street, Digbeth, BIRMINGHAM, West Midlands, B12 0SP Authority: Birmingham City Council, Environmental Protection Unit Permit Reference: 23_062_A2 Dated: Not Supplied Process Type: Local Authority Air Pollution Control Description: PG2/2 Hot dip galvanising processes **Status:** **Authorised** Positional Accuracy: Manually positioned to the road within the address or location	A4SW (SE)	948	2	407633 285870
71	**Local Authority Pollution Prevention and Controls** Name: Jack Allen (Sales & Services) Ltd Location: Works, BIRMINGHAM, West Midlands, B19 3HS Authority: Birmingham City Council, Environmental Protection Unit Permit Reference: 6/5/43/9/92 Dated: Not Supplied Process Type: Local Authority Air Pollution Control Description: PG6/23 Coating of metal and plastic **Status:** **Authorisation revokedRevoked** Positional Accuracy: Un-geocodable - location cannot be found	A14SE (NW)	950	2	406497 287976
71	**Local Authority Pollution Prevention and Controls** Name: Birmingham City council Location: Works, BIRMINGHAM, West Midlands, B3 3AA Authority: Birmingham City Council, Environmental Protection Unit Permit Reference: 1/1/8/1/92 Dated: Not Supplied Process Type: Local Authority Air Pollution Control Description: PG1/1Waste oil burners, less than 0.4MW net rated thermal input **Status:** **Authorisation revokedRevoked** Positional Accuracy: Un-geocodable - location cannot be found	A14SE (NW)	950	2	406497 287976
72	**Local Authority Pollution Prevention and Controls** Name: Fowlers Industrial Enamellers Ltd Location: 126-129 Pritchett Street, New Town Row, BIRMINGHAM, West Midlands, B6 4EH Authority: Birmingham City Council, Environmental Protection Unit Permit Reference: 64_103_B Dated: Not Supplied Process Type: Local Authority Air Pollution Control Description: PG6/23 Coating of metal and plastic **Status:** **Authorised** Positional Accuracy: Automatically positioned to the address	A15NE (N)	954	2	407236 288241
73	**Local Authority Pollution Prevention and Controls** Name: Harrison Drape Location: 233 Bradford Street, Digbeth, BIRMINGHAM, West Midlands, B12 0PE Authority: Birmingham City Council, Environmental Protection Unit Permit Reference: 2/1/12/1/93 Dated: Not Supplied Process Type: Local Authority Air Pollution Control Description: PG2/4 Iron, steel and non-ferrous metal foundry processes **Status:** **Authorisation revokedRevoked** Positional Accuracy: Manually positioned to the road within the address or location	A4NE (SE)	961	2	408070 286031
74	**Local Authority Pollution Prevention and Controls** Name: Stratstone Volvo Location: Monaco House, Bristol Street, Lee Bank, BIRMINGHAM, West Midlands, B5 7AS Authority: Birmingham City Council, Environmental Protection Unit Permit Reference: 64(067)B Dated: Not Supplied Process Type: Local Authority Air Pollution Control Description: PG6/34 Respraying of road vehicles **Status:** **Authorised** Positional Accuracy: Automatically positioned to the address	A3SW (S)	966	2	406940 285808
74	**Local Authority Pollution Prevention and Controls** Name: Kitchen Magic Ltd Location: Monaco House, Bristol Street, Lee Bank, BIRMINGHAM, West Midlands, B5 7AS Authority: Birmingham City Council, Environmental Protection Unit Permit Reference: 64(115)B Dated: Not Supplied Process Type: Local Authority Air Pollution Control Description: PG6/23 Coating of metal and plastic **Status:** **Authorised** Positional Accuracy: Automatically positioned to the address	A3SW (S)	966	2	406940 285808

Map ID	Details	Quadrant Reference (Compass Direction)	Estimated Distance From Site	Contact	NGR
75	**Local Authority Pollution Prevention and Controls** Name: Cookson Precious Metals Ltd Location: 59-83 Vittoria Street, Hockley, BIRMINGHAM, West Midlands, B1 3NZ Authority: Birmingham City Council, Environmental Protection Unit Permit Reference: 22(123)B Dated: 13th February 2002 Process Type: Local Authority Air Pollution Control Description: PG2/4 Iron, steel and non-ferrous metal foundry processes **Status: Authorised** Positional Accuracy: Manually positioned to the address or location	A10NW (NW)	994	2	406139 287597
76	**Local Authority Pollution Prevention and Controls** Name: N T Frost Ltd Location: 19-21 Great Hampton Street, BIRMINGHAM, West Midlands, B18 6AX Authority: Birmingham City Council, Environmental Protection Unit Permit Reference: 6/5/39/9/92 Dated: Not Supplied Process Type: Local Authority Air Pollution Control Description: PG6/23 Coating of metal and plastic **Status: Authorisation revokedRevoked** Positional Accuracy: Automatically positioned to the address	A14SW (NW)	996	2	406375 287935
	Nearest Surface Water Feature	A8NE (E)	184	-	407954 286948
77	**Pollution Incidents to Controlled Waters** Property Type: Road (Road Traffic Accident) Location: Queensway, Colmore Circus, BIRMINGHAM Authority: Environment Agency, Midlands Region Pollutant: Miscellaneous - Urban Runoff Note: Unknown; Substance Coming Up Through Pavement Incident Date: 28th January 1999 Incident Reference: 2705255 Catchment Area: Trent Catchment : River Rea Receiving Water: Not Given Cause of Incident: Ineffective Pumping Incident Severity: Category 3 - Minor Incident Positional Accuracy: Located by supplier to within 10m	A11SW (N)	0	1	407100 287200
78	**Pollution Incidents to Controlled Waters** Property Type: Construction Location: Weaman Street, BIRMINGHAM Authority: Environment Agency, Midlands Region Pollutant: Oils - Diesel (Including Agricultural) Note: Hockley Brook; 100 Gallons Diesel Spilled To Drains; Other Adverse Effects Incident Date: 29th January 1998 Incident Reference: 2002925 Catchment Area: Trent Catchment : River Rea Receiving Water: Not Given Cause of Incident: Leaking Tank Incident Severity: Category 3 - Minor Incident Positional Accuracy: Located by supplier to within 100m	A11NW (N)	92	1	407100 287350
79	**Pollution Incidents to Controlled Waters** Property Type: Fire Water Location: Littlewoods Store, High Street, BIRMINGHAM Authority: Environment Agency, Midlands Region Pollutant: Miscellaneous - Other Note: No Adverse Effects; Store On Fire - 6 Pumps Incident Date: 20th March 1997 Incident Reference: 2702012 Catchment Area: Trent Catchment : River Rea Receiving Water: Not Given Cause of Incident: Fire Incident Severity: Category 3 - Minor Incident Positional Accuracy: Located by supplier to within 100m	A7NW (SW)	97	1	407000 286700
80	**Pollution Incidents to Controlled Waters** Property Type: Restaurant/Hotels/Pubs Location: The Ship Ashore, Moor Street, BIRMINGHAM Authority: Environment Agency, Midlands Region Pollutant: Miscellaneous - Other Note: None Affected; Three Pump Fire In Derelict Pub Incident Date: 27th October 1998 Incident Reference: 2704626 Catchment Area: Trent Catchment : River Rea Receiving Water: Not Given Cause of Incident: Fire Incident Severity: Category 3 - Minor Incident Positional Accuracy: Located by supplier to within 100m	A8NW (SE)	128	1	407500 286700

Map ID	Details	Quadrant Reference (Compass Direction)	Estimated Distance From Site	Contact	NGR
81	**Pollution Incidents to Controlled Waters** Property Type: Construction Location: New Millenium Site, Curzon Street, BIRMINGHAM Authority: Environment Agency, Midlands Region Pollutant: Oils - Diesel (Including Agricultural) Note: Other Affected; Spillage Of Oil/Diesel; Unknown Quantity Incident Date: 26th November 1998 Incident Reference: 2705081 Catchment Area: Trent Catchment : River Rea Receiving Water: Not Given Cause of Incident: Accidental Spillage/Leakage Incident Severity: Category 3 - Minor Incident Positional Accuracy: Located by supplier to within 100m	A12SE (E)	149	1	407980 287250
82	**Pollution Incidents to Controlled Waters** Property Type: Metal industry Location: Lekin Fabrications, Fazeley Street, BIRMINGHAM Authority: Environment Agency, Midlands Region Pollutant: Other Chemicals Note: Amenity Affected; 5 Pump Fire In Alumininum Dust Extraction Unit Incident Date: 7th October 1998 Incident Reference: 2703530 Catchment Area: Trent Catchment : River Rea Receiving Water: Canal Cause of Incident: Fire Incident Severity: Category 3 - Minor Incident Positional Accuracy: Located by supplier to within 100m	A8NE (E)	175	1	407800 286800
83	**Pollution Incidents to Controlled Waters** Property Type: Miscellaneous Premises: Unknown Location: Lock Number 6, Curzom Street, DIGBETH Authority: Environment Agency, Midlands Region Pollutant: Oils - Unknown Note: Birmingham & Fazeley Canal; Oil; Amenity Effected Incident Date: 17th October 1997 Incident Reference: 2702965 Catchment Area: Trent Catchment : River Rea Receiving Water: Canal Cause of Incident: Other Incident/Unknown Incident Severity: Category 3 - Minor Incident Positional Accuracy: Located by supplier to within 100m	A7SE (SE)	276	1	407400 286500
84	**Pollution Incidents to Controlled Waters** Property Type: Restaurant/Hotels/Pubs Location: Ibis(Incident No. 46801), Ladywell Walk Hotel , BIRMINGHAM Authority: Environment Agency, Midlands Region Pollutant: Oils - Petrol Note: 7 Gallons Of Petrol From Car Into Drains; Other Adverse Effects Incident Date: 26th June 1997 Incident Reference: 2702707 Catchment Area: Trent Catchment : River Rea Receiving Water: Not Given Cause of Incident: Leaking Tank Incident Severity: Category 3 - Minor Incident Positional Accuracy: Located by supplier to within 100m	A7SE (S)	287	1	407170 286450
85	**Pollution Incidents to Controlled Waters** Property Type: Domestic/Residential Location: Granville Square, Five Ways, BIRMINGHAM Authority: Environment Agency, Midlands Region Pollutant: Chlorinated Water Note: Other Affected; Six Pump Fire Incident Date: 5th October 1998 Incident Reference: 2003208 Catchment Area: Trent Catchment : River Rea Receiving Water: Canal Cause of Incident: Fire Incident Severity: Category 3 - Minor Incident Positional Accuracy: Located by supplier to within 100m	A7SE (S)	288	1	407300 286450
86	**Pollution Incidents to Controlled Waters** Property Type: Restaurant/Hotels/Pubs Location: Dins Kabab House, Corporation Street, BIRMINGHAM Authority: Environment Agency, Midlands Region Pollutant: Miscellaneous - Foam Note: None Affected; Fire 50 Litres Foam /500Gallons Water Used To Drains Incident Date: 27th October 1998 Incident Reference: 2704623 Catchment Area: Trent Catchment : River Rea Receiving Water: Not Given Cause of Incident: Fire Incident Severity: Category 3 - Minor Incident Positional Accuracy: Located by supplier to within 100m	A12NW (NE)	303	1	407500 287400

Map ID	Details	Quadrant Reference (Compass Direction)	Estimated Distance From Site	Contact	NGR
87	**Pollution Incidents to Controlled Waters** Property Type: Miscellaneous Premises: Unknown Location: Fazeley Street, Digbeth, BIRMINGHAM Authority: Environment Agency, Midlands Region Pollutant: Miscellaneous - Unknown Note: Grand Union Canal; Yellow Discharge; Amenity Effected Incident Date: 11th December 1997 Incident Reference: 2702896 Catchment Area: Trent Catchment : River Rea Receiving Water: Canal Cause of Incident: Other Incident/Unknown Incident Severity: Category 3 - Minor Incident Positional Accuracy: Located by supplier to within 100m	A8NE (E)	311	1	408100 286900
88	**Pollution Incidents to Controlled Waters** Property Type: Fire Water Location: John Bright St, BIRMINGHAM Authority: Environment Agency, Midlands Region Pollutant: Miscellaneous - Other Note: Unknown; 4 Pump Fire Incident Date: 2nd April 1999 Incident Reference: 2003430 Catchment Area: Trent Catchment : River Cole Receiving Water: Watercourse Cause of Incident: Fire Incident Severity: Category 3 - Minor Incident Positional Accuracy: Located by supplier to within 10m	A8SW (SE)	313	1	407500 286500
89	**Pollution Incidents to Controlled Waters** Property Type: Food industry Location: Ty-phoo Building, Pickford Street, Bordesley, BIRMINGHAM, West Midlands, B5 Authority: Environment Agency, Midlands Region Pollutant: Miscellaneous - Inert Suspended Solids Note: Unknown Watercourse; 10 Pump Fire; Amenity Affected; Incident Date: 2nd September 1999 Incident Reference: 2706156 Catchment Area: Trent Catchment : River Rea Receiving Water: Canal Cause of Incident: Fire Incident Severity: Category 3 - Minor Incident Positional Accuracy: Located by supplier to within 100m	A8NE (E)	315	1	407900 286700
90	**Pollution Incidents to Controlled Waters** Property Type: Miscellaneous Premises: Other Location: Price Waterhouse Limited, Cornwall Street, BIRMINGHAM Authority: Environment Agency, Midlands Region Pollutant: Oils - Gas Oil Note: Spillage Of Gas Oil To Drains After Delivery; Other Adverse Effects Incident Date: 31st December 1997 Incident Reference: 2703065 Catchment Area: Trent Catchment : River Rea Receiving Water: Not Given Cause of Incident: Overfilling During Delivery Incident Severity: Category 3 - Minor Incident Positional Accuracy: Located by supplier to within 100m	A10SE (NW)	323	1	406750 287320
91	**Pollution Incidents to Controlled Waters** Property Type: Restaurant/Hotels/Pubs Location: Wonder Bar, Ladywell Walk, BIRMINGHAM Authority: Environment Agency, Midlands Region Pollutant: Other Chemicals Note: Public Water Affected; Chemical Fumes In Cellar Incident Date: 3rd June 1998 Incident Reference: 2002686 Catchment Area: Trent Catchment : River Rea Receiving Water: Not Given Cause of Incident: Miscellaneous/Other Pollution Type Incident Severity: Category 3 - Minor Incident Positional Accuracy: Located by supplier to within 100m	A7SE (S)	330	1	407250 286400
92	**Pollution Incidents to Controlled Waters** Property Type: Hospital Location: Theatre 7, Childrens Hospital, BIRMINGHAM Authority: Environment Agency, Midlands Region Pollutant: Chemicals - Other Organic Note: Public Water Affected; Spillage Of Sidex Incident Date: 18th September 1998 Incident Reference: 2704881 Catchment Area: Trent Catchment : River Rea Receiving Water: Not Given Cause of Incident: Accidental Spillage/Leakage Incident Severity: Category 3 - Minor Incident Positional Accuracy: Located by supplier to within 100m	A11NE (N)	336	1	407300 287600

Map ID	Details	Quadrant Reference (Compass Direction)	Estimated Distance From Site	Contact	NGR
93	**Pollution Incidents to Controlled Waters** Property Type: Fire Water Location: Norfolk House, Smallbrook, QUEENSWAY Authority: Environment Agency, Midlands Region Pollutant: Miscellaneous - Other Note: 8 Pump Fire At Office Block; Amenity Effected Incident Date: 4th July 1997 Incident Reference: 2702688 Catchment Area: Trent Catchment : River Rea Receiving Water: Watercourse Cause of Incident: Fire Incident Severity: Category 3 - Minor Incident Positional Accuracy: Located by supplier to within 100m	A7SW (S)	383	1	406970 286410
94	**Pollution Incidents to Controlled Waters** Property Type: Fire Water Location: Jennens Road, BORDESLEY Authority: Environment Agency, Midlands Region Pollutant: Miscellaneous - Other Note: No Adverse Effects; Rea; Factory Fire Incident Date: 9th March 1997 Incident Reference: 2001772 Catchment Area: Trent Catchment : River Rea Receiving Water: Not Given Cause of Incident: Fire Incident Severity: Category 3 - Minor Incident Positional Accuracy: Located by supplier to within 100m	A12NE (NE)	395	1	407900 287550
95	**Pollution Incidents to Controlled Waters** Property Type: Demolition Location: St Deritend , Bromley, BIRMINGHAM Authority: Environment Agency, Midlands Region Pollutant: Miscellaneous - Other Note: Other Affected; 5 Pump Fire 4 Jets 1 Turntable Incident Date: 18th May 1998 Incident Reference: 2002058 Catchment Area: Trent Catchment : River Rea Receiving Water: Watercourse Cause of Incident: Fire Incident Severity: Category 3 - Minor Incident Positional Accuracy: Located by supplier to within 100m	A8NE (E)	398	1	408000 286700
96	**Pollution Incidents to Controlled Waters** Property Type: Water Company Sewage: Surface Water Outfall Location: Surface Water Sewer, High Street Authority: Environment Agency, Midlands Region Pollutant: Unknown Sewage Note: Other Adverse Effects; Rea; Turbid Incident Date: 16th September 1996 Incident Reference: 2701395 Catchment Area: Trent Catchment : River Rea Receiving Water: Watercourse Cause of Incident: Other Incident/Unknown Incident Severity: Category 3 - Minor Incident Positional Accuracy: Located by supplier to within 100m	A7SW (S)	431	1	407000 286350
97	**Pollution Incidents to Controlled Waters** Property Type: Road (Road Traffic Accident) Location: Ashted Circus, Nechells Parway, BIRMINGHAM Authority: Environment Agency, Midlands Region Pollutant: Organic Wastes: Milk Note: Other Adverse Effects; Milk Running Down Roadway From Overturned Vehicle Incident Date: 17th October 1996 Incident Reference: 2001361 Catchment Area: Trent Catchment : River Rea Receiving Water: Not Given Cause of Incident: Accidental Spillage/Leakage Incident Severity: Category 3 - Minor Incident Positional Accuracy: Located by supplier to within 100m	A12NE (NE)	451	1	408020 287580
98	**Pollution Incidents to Controlled Waters** Property Type: Schools/Universities Location: Aston University, Potter Street, BIRMINGHAM Authority: Environment Agency, Midlands Region Pollutant: Chemicals - Other Organic Note: Other Adverse Effects; Ethnol Acetate Spillage In Lift Shaft Incident Date: 28th April 1997 Incident Reference: 2702310 Catchment Area: Trent Catchment : River Rea Receiving Water: Not Given Cause of Incident: Accidental Spillage/Leakage Incident Severity: Category 3 - Minor Incident Positional Accuracy: Located by supplier to within 100m	A12NW (NE)	496	1	407550 287610

Map ID	Details	Quadrant Reference (Compass Direction)	Estimated Distance From Site	Contact	NGR
99	**Pollution Incidents to Controlled Waters** Property Type: Road (Road Traffic Accident) Location: Lowlens Road, Leahall, BIRMINGHAM Authority: Environment Agency, Midlands Region Pollutant: Oils - Diesel (Including Agricultural) Note: Rea; Diesel Spill To Drain; Other Adverse Effects Incident Date: 29th March 1998 Incident Reference: 2002622 Catchment Area: Trent Catchment : River Rea Receiving Water: Not Given Cause of Incident: Accidental Spillage/Leakage Incident Severity: Category 3 - Minor Incident Positional Accuracy: Located by supplier to within 100m	A8SW (SE)	498	1	407750 286400
99	**Pollution Incidents to Controlled Waters** Property Type: Paper Industry Location: Floodgate Street, DIGBETH Authority: Environment Agency, Midlands Region Pollutant: Chemicals - Paints / Dyes Note: None Affected; River Running Dark Blue Incident Date: 18th July 1998 Incident Reference: 2002845 Catchment Area: Trent Catchment : River Rea Receiving Water: Watercourse Cause of Incident: Blocked Sewer Incident Severity: Category 2 - Significant Incident Positional Accuracy: Located by supplier to within 100m	A8SE (SE)	516	1	407800 286400
100	**Pollution Incidents to Controlled Waters** Property Type: Road (Road Traffic Accident) Location: St Chads Queensway, Near The Piccadilly, BIRMINGHAM, West Midlands, B4 Authority: Environment Agency, Midlands Region Pollutant: Organic Wastes: Milk Note: Unknown Watercourse; Lorry Spillage - Milk To Drains; Other Adverse Effects; Incident Date: 13th September 1999 Incident Reference: 2706279 Catchment Area: Trent Catchment : River Rea Receiving Water: Watercourse Cause of Incident: Poor Operational Practice Incident Severity: Category 2 - Significant Incident Positional Accuracy: Approximate location provided by supplier	A16SW (NE)	526	1	407500 287700
101	**Pollution Incidents to Controlled Waters** Property Type: Construction Location: 156 Newhall Street, BIRMINGHAM Authority: Environment Agency, Midlands Region Pollutant: Miscellaneous - Other Note: Other Affected; Fractured Gas Main; Yellow & Orange Subs Incident Date: 11th September 1998 Incident Reference: 2705096 Catchment Area: Trent Catchment : River Rea Receiving Water: Not Given Cause of Incident: Deliberate Disposal To Drain Incident Severity: Category 3 - Minor Incident Positional Accuracy: Located by supplier to within 100m	A10SE (W)	629	1	406430 287300
102	**Pollution Incidents to Controlled Waters** Property Type: Chemical industry Location: Quest Vitamins, Aston Science Park Authority: Environment Agency, Midlands Region Pollutant: Chemicals - Acid Note: Public Water Affected; Acid Explosion In Laboratory Incident Date: 18th September 1998 Incident Reference: 2704903 Catchment Area: Trent Catchment : River Rea Receiving Water: Canal Cause of Incident: Poor Operational Practice Incident Severity: Category 3 - Minor Incident Positional Accuracy: Located by supplier to within 100m	A16SE (NE)	694	1	407850 287850
103	**Pollution Incidents to Controlled Waters** Property Type: Fire Water Location: Fleet Street, BIRMINGHAM Authority: Environment Agency, Midlands Region Pollutant: Miscellaneous - Other Note: Other Affected; Derelict Factory Fire Incident Date: 24th November 1998 Incident Reference: 2003275 Catchment Area: Trent Catchment : River Rea Receiving Water: Canal Cause of Incident: Fire Incident Severity: Category 3 - Minor Incident Positional Accuracy: Located by supplier to within 100m	A10SW (W)	702	1	406350 287200

Map ID	Details	Quadrant Reference (Compass Direction)	Estimated Distance From Site	Contact	NGR
104	**Pollution Incidents to Controlled Waters** Property Type: Water Company Sewage: Surface Water Outfall Location: DIGBETH Authority: Environment Agency, Midlands Region Pollutant: Miscellaneous - Unknown Note: Rea; Strong Chemical Smell In Abstracted Water; Abstraction Affected; Amenity Affected Incident Date: 15th May 1996 Incident Reference: 2700551 Catchment Area: Trent Catchment : River Rea Receiving Water: Watercourse Cause of Incident: Other Incident/Unknown Incident Severity: Category 3 - Minor Incident Positional Accuracy: Located by supplier to within 100m	A4NE (SE)	703	1	407800 286200
104	**Pollution Incidents to Controlled Waters** Property Type: Private Sewage (Non-PLC): Surface Water Outfall Location: Bradford Street, /Cheapside Authority: Environment Agency, Midlands Region Pollutant: Unknown Sewage Note: Other Adverse Effects; Rea; Sws Staining Incident Date: 16th September 1996 Incident Reference: 2701394 Catchment Area: Trent Catchment : River Rea Receiving Water: Watercourse Cause of Incident: Other Incident/Unknown Incident Severity: Category 3 - Minor Incident Positional Accuracy: Located by supplier to within 100m	A4NE (SE)	721	1	407850 286200
105	**Pollution Incidents to Controlled Waters** Property Type: Oil Industry (Not Garages) Location: Birmingham & Aston Express Way, Barkers Bridge Authority: Environment Agency, Midlands Region Pollutant: Oils - Waste Oil Note: Amenity Affected; Birmingham & Fazeley Canal; Oil On Canal Incident Date: 19th March 1997 Incident Reference: 2702027 Catchment Area: Trent Catchment : River Rea Receiving Water: Canal Cause of Incident: Overfilling During Delivery Incident Severity: Category 3 - Minor Incident Positional Accuracy: Located by supplier to within 100m	A15SE (N)	747	1	407400 288000
106	**Pollution Incidents to Controlled Waters** Property Type: Miscellaneous Premises: Unknown Location: BIRMINGHAM Authority: Environment Agency, Midlands Region Pollutant: Oils - Unknown Note: Canal; Diesel; Amenity Affected Incident Date: 4th April 1996 Incident Reference: 2700813 Catchment Area: Trent Catchment : River Rea Receiving Water: Canal Cause of Incident: Other Incident/Unknown Incident Severity: Category 3 - Minor Incident Positional Accuracy: Located by supplier to within 100m	A6NW (W)	815	1	406200 286700
107	**Pollution Incidents to Controlled Waters** Property Type: Schools/Universities Location: Saint Georges Primary School, Newtown, BIRMINGHAM Authority: Environment Agency, Midlands Region Pollutant: Rubble/Litter Or Solids Note: Chemical Incident Asbestos; Public Water Supply Effected Incident Date: 31st March 1998 Incident Reference: 2704194 Catchment Area: Trent Catchment : River Rea Receiving Water: Not Given Cause of Incident: Fire Incident Severity: Category 3 - Minor Incident Positional Accuracy: Located by supplier to within 100m	A14SE (N)	827	1	406750 288000
108	**Pollution Incidents to Controlled Waters** Property Type: Miscellaneous Premises: Unknown Location: Joseph Ash, /Charles Henry Street Authority: Environment Agency, Midlands Region Pollutant: Chemicals - Acid Note: Other Adverse Effects; Rea; Acidic Discharge Incident Date: 16th September 1996 Incident Reference: 2701396 Catchment Area: Trent Catchment : River Rea Receiving Water: Watercourse Cause of Incident: Other Incident/Unknown Incident Severity: Category 3 - Minor Incident Positional Accuracy: Located by supplier to within 100m	A4SW (SE)	879	1	407650 285950

Map ID	Details	Quadrant Reference (Compass Direction)	Estimated Distance From Site	Contact	NGR
109	**Pollution Incidents to Controlled Waters** Property Type: Water Company Sewage: Surface Water Outfall Location: Surface Water Sewer, Cheddar Road, BALSALL HEATH Authority: Environment Agency, Midlands Region Pollutant: Crude Sewage Note: Other Adverse Effects; Rea; Sewage Blockage Incident Date: 16th September 1996 Incident Reference: 2701398 Catchment Area: Trent Catchment : River Rea Receiving Water: Watercourse Cause of Incident: Other Incident/Unknown Incident Severity: Category 3 - Minor Incident Positional Accuracy: Located by supplier to within 100m	A3SE (S)	880	1	407250 285850
110	**Pollution Incidents to Controlled Waters** Property Type: Road (Road Traffic Accident) Location: Chempix Ltd, Bullock Street, NECHELLS Authority: Environment Agency, Midlands Region Pollutant: Chemicals - Other Organic Note: Other Affected; Solvent Spillage; Quantity Unknown Incident Date: 10th September 1998 Incident Reference: 2704926 Catchment Area: Trent Catchment : River Rea Receiving Water: Not Given Cause of Incident: Other Incident/Unknown Incident Severity: Category 3 - Minor Incident Positional Accuracy: Located by supplier to within 100m	A16NE (NE)	901	1	408040 288040
111	**Pollution Incidents to Controlled Waters** Property Type: Miscellaneous Premises: Unknown Location: N.I.A, King Edwards Road, BIRMINGHAM Authority: Environment Agency, Midlands Region Pollutant: Oils - Unknown Note: Amenity Affected; Rainbow/Scum Effect On Canal Incident Date: 14th March 1997 Incident Reference: 2702002 Catchment Area: Trent Catchment : River Rea Receiving Water: Canal Cause of Incident: Other Incident/Unknown Incident Severity: Category 3 - Minor Incident Positional Accuracy: Located by supplier to within 100m	A6NW (W)	930	1	406100 287000
112	**Pollution Incidents to Controlled Waters** Property Type: Road (Road Traffic Accident) Location: Dartmouth Middlewall, Rear Of Science Park, ASTON Authority: Environment Agency, Midlands Region Pollutant: Oils - Diesel (Including Agricultural) Note: JCB Digger Diesel Gushing From Stationary Vehicle; Other Adverse Effects Incident Date: 22nd April 1998 Incident Reference: 2702892 Catchment Area: Trent Catchment : River Rea Receiving Water: Not Given Cause of Incident: Miscellaneous/Other Pollution Type Incident Severity: Category 3 - Minor Incident Positional Accuracy: Located by supplier to within 100m	A16NE (NE)	944	1	407900 288100
113	**Pollution Incidents to Controlled Waters** Property Type: Water Company Sewage: Surface Water Outfall Location: Surface Water Sewer, Macdonald Street Authority: Environment Agency, Midlands Region Pollutant: Sewage Debris/Litter Note: Other Adverse Effects; Rea; Sewage Litter Large Flow Incident Date: 16th September 1996 Incident Reference: 2701397 Catchment Area: Trent Catchment : River Rea Receiving Water: Watercourse Cause of Incident: Other Incident/Unknown Incident Severity: Category 3 - Minor Incident Positional Accuracy: Located by supplier to within 100m	A4SW (S)	968	1	407500 285800
114	**Pollution Incidents to Controlled Waters** Property Type: Miscellaneous Premises: Unknown Location: Brindley Place, BIRMINGHAM Authority: Environment Agency, Midlands Region Pollutant: Oils - Diesel (Including Agricultural) Note: Amenity Affected; Oil On Canal Incident Date: 23rd December 1998 Incident Reference: 2705176 Catchment Area: Trent Catchment : River Rea Receiving Water: Canal Cause of Incident: Other Incident/Unknown Incident Severity: Category 3 - Minor Incident Positional Accuracy: Located by supplier to within 100m	A5NE (W)	999	1	406010 286820

Map ID	Details	Quadrant Reference (Compass Direction)	Estimated Distance From Site	Contact	NGR
115	**Prosecutions Relating to Authorised Processes** Location: 76 Belmont Row, Gosta Green, BIRMINGHAM, ??? Prosecution Text: Ref 99/46b &47b, Incident Date 15.07.98, As A Director Did Deposit Controlled Waste On Land Without Wml, As A Director Did Breach Licence Condition 33 Prosecution Act: Epa90 S33(6) &S34(1c)(6) & S157 Hearing Date: 11th June 1999 Verdict: Guilty Fine: 400 Costs: 509 Positional Accuracy: Manually positioned to the address or location	A12NE (NE)	332	1	408078 287410
115	**Prosecutions Relating to Authorised Processes** Location: 76 Belmont Row, Gosta Green, BIRMINGHAM, ??? Prosecution Text: Ref 99/48b, Incident Date 15.07.98, Knowingly Permit Deposit Of Controlled Waste Without A Wml Prosecution Act: Epa90 S33(1a)(6) Hearing Date: 11th June 1999 Verdict: Guilty Fine: 400 Costs: 509 Positional Accuracy: Manually positioned to the address or location	A12NE (NE)	332	1	408078 287410
116	**Prosecutions Relating to Authorised Processes** Location: 180 High Street, Deritend, BIRMINGHAM, West Midlands, B12 0LD Prosecution Text: EA Dataset 19/02/1999 (Refs 97/63B & 64B), disposing waste on land without a Waste Management Licence and failing to produce transfer documents. 2 years conditional discharge given. Prosecution Act: EPA90 s33(1c)&(6) & s34(6) Hearing Date: 24th October 1997 Verdict: Guilty Fine: Not Supplied Costs: 100 Positional Accuracy: Manually positioned to the address or location	A4NE (SE)	708	1	408049 286309
117	**Prosecutions Relating to Authorised Processes** Location: Tower Street, BIRMINGHAM, West Midlands, B19 Prosecution Text: EA Dataset 19/02/1999 (Ref 98/88B) (Case 22 of 24), depositing controlled waste on land without a Waste Management Licence. Prosecution Act: EPA90 s33(1a)(6) Hearing Date: 2nd September 1998 Verdict: Guilty Fine: 6000 Costs: 1000 Positional Accuracy: Manually positioned to the road within the address or location	A15NW (N)	841	1	406861 288070
117	**Prosecutions Relating to Authorised Processes** Location: Tower Street, BIRMINGHAM, West Midlands, B19 Prosecution Text: EA Dataset 19/02/1999 (Ref 98/79B) (Case 14 of 24), depositing controlled waste on land without a Waste Management Licence. Prosecution Act: EPA90 s33(1a)(6) Hearing Date: 2nd September 1998 Verdict: Guilty Fine: 6000 Costs: 1000 Positional Accuracy: Manually positioned to the road within the address or location	A15NW (N)	843	1	406856 288070
117	**Prosecutions Relating to Authorised Processes** Location: Tower Street, BIRMINGHAM, West Midlands, B19 Prosecution Text: EA Dataset 19/02/1999 (Ref 98/70B) (Case 6 of 24), depositing controlled waste on land without a Waste Management Licence. 9 months imprisonment given for 9 counts concurrent. Prosecution Act: EPA90 s33(1a)(6) Hearing Date: 2nd September 1998 Verdict: Guilty Fine: Not Supplied Costs: Not Supplied Positional Accuracy: Manually positioned to the road within the address or location	A15NW (N)	848	1	406856 288075
118	**Prosecutions Relating to Controlled Waters** Location: Bank House, 8 Cherry Street, BIRMINGHAM, West Midlands, B2 5AL Prosecution Text: EA Data 08/01/1999, Causing polluting matter (namely oil) to enter Ashford Heath Brook on 15 November 1998 due to insufficient security measures. Prosecution Act: WRA91 Hearing Date: 8th January 1999 Verdict: Guilty Fine: 8000 Cost: 665 Positional Accuracy: Manually positioned to the address or location	A7NW (SW)	27	1	407066 286944

Map ID	Details	Quadrant Reference (Compass Direction)	Estimated Distance From Site	Contact	NGR
119	**Registered Radioactive Substances** Name: Health And Safety Laboratory Location: Mclaren Building, 35 Dale End, BIRMINGHAM, West Midlands, B4 7NP Authority: Environment Agency, Midlands Region Permit Reference: AM4746 Dated: 6th March 1995 Process Type: Authorisation under S13 RSA for the disposal of Radioactive waste (was RSA60 S7) Description: Authorisation under RSA **Status: Authorisation either revoked or cancelledCancelled** Positional Accuracy: Automatically positioned to the address	A11SE (NE)	13	1	407410 287124
120	**Registered Radioactive Substances** Name: Birmingham Childrens Hospital Nhs Trust Location: Steelhouse Lane, BIRMINGHAM, West Midlands, B4 6NH Authority: Environment Agency, Midlands Region Permit Reference: Bw4709 Dated: 1st December 2003 Process Type: Authorisation under S13 RSA for the disposal of Radioactive waste (was RSA60 S7) Description: Minor variation to authorisation under RSA **Status: Application has been authorised and any conditions apply to the operatorAuthorised** Positional Accuracy: Automatically positioned to the address	A11NE (N)	211	1	407312 287447
120	**Registered Radioactive Substances** Name: Birmingham Childrens Hospital Nhs Trust Location: Steelhouse Lane, BIRMINGHAM, West Midlands, B4 6NH Authority: Environment Agency, Midlands Region Permit Reference: BI0405 Dated: 22nd May 2001 Process Type: Authorisation under S13 RSA for the disposal of Radioactive waste (was RSA60 S7) Description: Minor variation to authorisation under RSA **Status: Authorisation superseded by a substantial or non substantial variationSuperseded** Positional Accuracy: Automatically positioned to the address	A11NE (N)	211	1	407312 287447
120	**Registered Radioactive Substances** Name: Birmingham Childrens Hospital NHS Trust Location: Steelhouse Lane, BIRMINGHAM, West Midlands, B4 6NH Authority: Environment Agency, Midlands Region Permit Reference: BA5902 Dated: 12th May 1998 Process Type: Authorisation under S13 RSA for the disposal of Radioactive waste (was RSA60 S7) Description: Authorisation under RSA **Status: Authorisation superseded by a substantial or non substantial variationSuperseded** Positional Accuracy: Automatically positioned to the address	A11NE (N)	211	1	407312 287447
120	**Registered Radioactive Substances** Name: Birmingham Childrens Hospital NHS Trust Location: Steelhouse Lane, BIRMINGHAM, West Midlands, B4 6NH Authority: Environment Agency, Midlands Region Permit Reference: BA5864 Dated: 25th March 1998 Process Type: Registration under S7 RSA for the keeping and use of Radioactive materials (was RSA60 S1) Description: Registration under the Act of an open source which is also the subject of an authorisation **Status: Application has been authorised and any conditions apply to the operatorAuthorised** Positional Accuracy: Automatically positioned to the address	A11NE (N)	211	1	407312 287447
120	**Registered Radioactive Substances** Name: Birmingham Heartlands And Solihull Hospitals Nhs Location: Steelhouse Lane, Birmingham, West Midlands, B4 6NH Authority: Environment Agency, Midlands Region Permit Reference: AG2618 Dated: 4th September 1992 Process Type: Authorisation under S13 RSA for the disposal of Radioactive waste (was RSA60 S7) Description: Minor variation to authorisation under RSA **Status: Authorisation either revoked or cancelledCancelled** Positional Accuracy: Automatically positioned to the address	A11NE (N)	211	1	407312 287447

Map ID	Details	Quadrant Reference (Compass Direction)	Estimated Distance From Site	Contact	NGR
120	**Registered Radioactive Substances** Name: Birmingham Heartlands And Solihull Hospitals Nhs Location: Steelhouse Lane, Birmingham, West Midlands, B4 6NH Authority: Environment Agency, Midlands Region Permit Reference: AF2191 Dated: 8th July 1992 Process Type: Registration under S7 RSA for the keeping and use of Radioactive materials (was RSA60 S1) Description: Minor variation to a registration under the Act of an open source which is also the subject of an authorisation **Status: Authorisation either revoked or cancelledCancelled** Positional Accuracy: Automatically positioned to the address	A11NE (N)	211	1	407312 287447
120	**Registered Radioactive Substances** Name: Birmingham Heartlands And Solihull Hospitals Nhs Location: Steelhouse Lane, Birmingham, West Midlands, B4 6NH Authority: Environment Agency, Midlands Region Permit Reference: AL5313 Dated: 31st March 1991 Process Type: Registration under S7 RSA for the keeping and use of Radioactive materials (was RSA60 S1) Description: Registration under the Act of an open source which is also the subject of an authorisation **Status: Authorisation superseded by a substantial or non substantial variationSuperseded** Positional Accuracy: Automatically positioned to the address	A11NE (N)	211	1	407312 287447
120	**Registered Radioactive Substances** Name: Birmingham Heartlands And Solihull Hospitals Nhs Location: Steelhouse Lane, Birmingham, West Midlands, B4 6NH Authority: Environment Agency, Midlands Region Permit Reference: AL5305 Dated: 31st March 1991 Process Type: Authorisation under S13 RSA for the disposal of Radioactive waste (was RSA60 S7) Description: Authorisation under RSA **Status: Authorisation superseded by a substantial or non substantial variationSuperseded** Positional Accuracy: Automatically positioned to the address	A11NE (N)	211	1	407312 287447
120	**Registered Radioactive Substances** Name: University Of Birmingham Location: General Hospital, Clinical Teaching Block, Steelhouse Lane, BIRMINGHAM, West Midlands, B4 6NH Authority: Environment Agency, Midlands Region Permit Reference: AE3290 Dated: 31st March 1991 Process Type: Authorisation under S13 RSA for the disposal of Radioactive waste (was RSA60 S7) Description: Authorisation under RSA **Status: Authorisation either revoked or cancelledCancelled** Positional Accuracy: Unknown	A11NE (N)	212	1	407307 287452
121	**Registered Radioactive Substances** Name: University Of Birmingham Location: Dental School, St. Chads Queensway, BIRMINGHAM, West Midlands, B4 6NN Authority: Environment Agency, Midlands Region Permit Reference: Bi3431 Dated: 8th May 2000 Process Type: Registration under S7 RSA for the keeping and use of Radioactive materials (was RSA60 S1) Description: Minor variation to a registration under the Act of an open source which is not the subject of an authorisation, or an application for an authorisation **Status: Authorisation either revoked or cancelledCancelled** Positional Accuracy: Automatically positioned to the address	A11NE (N)	244	1	407211 287530
121	**Registered Radioactive Substances** Name: University Of Birmingham Location: Dental School, St. Chads Queensway, BIRMINGHAM, West Midlands, B4 6NN Authority: Environment Agency, Midlands Region Permit Reference: AG1301 Dated: 15th January 1993 Process Type: Authorisation under S13 RSA for the disposal of Radioactive waste (was RSA60 S7) Description: Authorisation under RSA **Status: Authorisation either revoked or cancelledCancelled** Positional Accuracy: Automatically positioned to the address	A11NE (N)	244	1	407211 287530

Map ID	Details	Quadrant Reference (Compass Direction)	Estimated Distance From Site	Contact	NGR
121	**Registered Radioactive Substances** Name: University Of Birmingham Location: Dental School, St. Chads, Queensway, BIRMINGHAM, West Midlands, B4 6NN Authority: Environment Agency, Midlands Region Permit Reference: AG1298 Dated: 5th November 1992 Process Type: Registration under S7 RSA for the keeping and use of Radioactive materials (was RSA60 S1) Description: Registration under the Act of an open source which is also the subject of an authorisation **Status: Authorisation superseded by a substantial or non substantial variationSuperseded** Positional Accuracy: Unknown	A11NE (N)	265	1	407223 287549
122	**Registered Radioactive Substances** Name: University Of Aston Location: The Aston Triangle, BIRMINGHAM, West Midlands, B4 7ET Authority: Environment Agency, Midlands Region Permit Reference: AO4330 Dated: 26th January 1995 Process Type: Authorisation under S13 RSA for the disposal of Radioactive waste (was RSA60 S7) Description: Minor variation to authorisation under RSA **Status: Authorisation superseded by a substantial or non substantial variationSuperseded** Positional Accuracy: Automatically positioned to the address	A12NW (NE)	471	1	407497 287631
122	**Registered Radioactive Substances** Name: University Of Aston Location: The Aston Triangle, BIRMINGHAM, West Midlands, B4 7ET Authority: Environment Agency, Midlands Region Permit Reference: AL3884 Dated: 13th June 1994 Process Type: Authorisation under S13 RSA for the disposal of Radioactive waste (was RSA60 S7) Description: Authorisation under RSA **Status: Authorisation superseded by a substantial or non substantial variationSuperseded** Positional Accuracy: Automatically positioned to the address	A12NW (NE)	475	1	407502 287631
122	**Registered Radioactive Substances** Name: University Of Aston Location: The Aston Triangle, Birmingham, B4 7ET Authority: Environment Agency, Midlands Region Permit Reference: CA3874 Dated: 5th May 2006 Process Type: Authorisation under S13 RSA for the disposal of Radioactive waste (was RSA60 S7) Description: Minor variation to authorisation under RSA **Status: Application has been authorised and any conditions apply to the operatorAuthorised** Positional Accuracy: Automatically positioned to the address	A12NW (NE)	482	1	407502 287641
122	**Registered Radioactive Substances** Name: University Of Aston Location: The Aston Triangle, BIRMINGHAM, West Midlands, B4 7ET Authority: Environment Agency, Midlands Region Permit Reference: AW6316 Dated: 24th April 1997 Process Type: Authorisation under S13 RSA for the disposal of Radioactive waste (was RSA60 S7) Description: Authorisation under RSA **Status: Authorisation superseded by a substantial or non substantial variationSuperseded** Positional Accuracy: Automatically positioned to the address	A12NW (NE)	482	1	407507 287636
122	**Registered Radioactive Substances** Name: University Of Aston Location: The Aston Triangle, BIRMINGHAM, West Midlands, B4 7ET Authority: Environment Agency, Midlands Region Permit Reference: AU4207 Dated: 3rd January 1996 Process Type: Authorisation under S13 RSA for the disposal of Radioactive waste (was RSA60 S7) Description: Minor variation to authorisation under RSA **Status: Authorisation superseded by a substantial or non substantial variationSuperseded** Positional Accuracy: Automatically positioned to the address	A12NW (NE)	482	1	407512 287631

Map ID	Details	Quadrant Reference (Compass Direction)	Estimated Distance From Site	Contact	NGR
122	**Registered Radioactive Substances** Name: University Of Aston Location: The Aston Triangle, BIRMINGHAM, West Midlands, B4 7ET Authority: Environment Agency, Midlands Region Permit Reference: AG2146 Dated: 31st March 1991 Process Type: Registration under S7 RSA for the keeping and use of Radioactive materials (was RSA60 S1) Description: Registration under the Act of an open source which is also the subject of an authorisation **Status: Authorisation either revoked or cancelledCancelled** Positional Accuracy: Automatically positioned to the address	A12NW (NE)	482	1	407497 287646
122	**Registered Radioactive Substances** Name: University Of Aston Location: The Aston Triangle, Birmingham, West Midlands, B4 7ET Authority: Environment Agency, Midlands Region Permit Reference: Bw4695 Dated: 1st December 2003 Process Type: Authorisation under S13 RSA for the disposal of Radioactive waste (was RSA60 S7) Description: Minor variation to authorisation under RSA **Status: Authorisation superseded by a substantial or non substantial variationSuperseded** Positional Accuracy: Automatically positioned to the address	A12NW (NE)	483	1	407502 287641
122	**Registered Radioactive Substances** Name: University Of Aston Location: The Aston Triangle, BIRMINGHAM, West Midlands, B4 7ET Authority: Environment Agency, Midlands Region Permit Reference: AV6531 Dated: 26th June 1996 Process Type: Authorisation under S13 RSA for the disposal of Radioactive waste (was RSA60 S7) Description: Minor variation to authorisation under RSA **Status: Authorisation has expiredExpired** Positional Accuracy: Automatically positioned to the address	A12NW (NE)	485	1	407512 287636
122	**Registered Radioactive Substances** Name: University Of Aston Location: The Aston Triangle, BIRMINGHAM, West Midlands, B4 7ET Authority: Environment Agency, Midlands Region Permit Reference: AW6324 Dated: 30th December 1996 Process Type: Registration under S7 RSA for the keeping and use of Radioactive materials (was RSA60 S1) Description: Registration under the Act of an open source which is also the subject of an authorisation **Status: Application has been authorised and any conditions apply to the operatorAuthorised** Positional Accuracy: Automatically positioned to the address	A12NW (NE)	486	1	407507 287641
122	**Registered Radioactive Substances** Name: University Of Aston Location: The Aston Triangle, BIRMINGHAM, West Midlands, B4 7ET Authority: Environment Agency, Midlands Region Permit Reference: AG2120 Dated: 31st March 1991 Process Type: Authorisation under S13 RSA for the disposal of Radioactive waste (was RSA60 S7) Description: Authorisation under RSA **Status: Authorisation either revoked or cancelledCancelled** Positional Accuracy: Automatically positioned to the address	A12NW (NE)	486	1	407502 287646
123	**Registered Radioactive Substances** Name: Survirn Engineering Location: 45 Staniforth Street, BIRMINGHAM, West Midlands, B4 7DN Authority: Environment Agency, Midlands Region Permit Reference: AH6422 Dated: 17th February 1993 Process Type: Authorisation under S13 RSA for the disposal of Radioactive waste (was RSA60 S7) Description: Authorisation under RSA **Status: Authorisation has expiredExpired** Positional Accuracy: Unknown	A15SE (N)	571	1	407417 287805

Map ID	Details	Quadrant Reference (Compass Direction)	Estimated Distance From Site	Contact	NGR
123	**Registered Radioactive Substances** Name: Survirn Engineering Location: 45 Staniforth Street, BIRMINGHAM, West Midlands, B4 7DN Authority: Environment Agency, Midlands Region Permit Reference: AV6086 Dated: 3rd September 1997 Process Type: Authorisation under S13 RSA for the disposal of Radioactive waste (was RSA60 S7) Description: Authorisation under RSA **Status: Authorisation either revoked or cancelledCancelled** Positional Accuracy: Unknown	A15SE (N)	573	1	407422 287805
124	**Registered Radioactive Substances** Name: Forensic8 Ltd Location: Birmingham Laboratory, Priory House, Gooch Street North, BIRMINGHAM, West Midlands, B5 6QQ Authority: Environment Agency, Midlands Region Permit Reference: BF9948 Dated: 22nd September 1999 Process Type: Authorisation under S13 RSA for the disposal of Radioactive waste (was RSA60 S7) Description: Minor variation to authorisation under RSA **Status: Application has been authorised and any conditions apply to the operatorAuthorised** Positional Accuracy: Automatically positioned to the address	A3NW (S)	709	1	407079 286037
124	**Registered Radioactive Substances** Name: Forensic8 Ltd Location: Birmingham Laboratory, Priory House, Gooch Street North, BIRMINGHAM, West Midlands, B5 6QQ Authority: Environment Agency, Midlands Region Permit Reference: AE2935 Dated: 3rd July 1992 Process Type: Not Supplied Description: Authorisation under RSA **Status: Authorisation superseded by a substantial or non substantial variationSuperseded** Positional Accuracy: Unknown	A3NW (S)	722	1	407075 286025
124	**Registered Radioactive Substances** Name: Forensic8 Ltd Location: Birmingham Laboratory, Priory House, Gooch Street North, BIRMINGHAM, West Midlands, B5 6QQ Authority: Environment Agency, Midlands Region Permit Reference: AI5073 Dated: 4th June 1993 Process Type: Authorisation under S13 RSA for the disposal of Radioactive waste (was RSA60 S7) Description: Minor variation to authorisation under RSA **Status: Authorisation superseded by a substantial or non substantial variationSuperseded** Positional Accuracy: Unknown	A3NW (S)	723	1	407070 286025
	River Quality Name: Birmingham & Fazeley GQA Grade: River Quality D Reach: Salford Junction To Farmers Br Estimated Distance (km): 5.2 Flow Rate: Flow greater than 80 cumecs Flow Type: Canal Year: 2000	A11SW (NW)	239	1	406845 287342
	River Quality Name: Rea R GQA Grade: River Quality D Reach: B4217 Cannon Hill To Conf. With R.Tame Estimated Distance (km): 10.5 Flow Rate: Flow less than 1.25 cumecs Flow Type: River Year: 2000	A8SE (SE)	320	1	407958 286651
	River Quality Name: Worcestor & Birmingham GQA Grade: River Quality E Reach: Worcestor Bar To A38 Rd Br Estimated Distance (km): 4.3 Flow Rate: Flow greater than 80 cumecs Flow Type: Canal Year: 2000	A6SW (SW)	801	1	406309 286414

Map ID	Details	Quadrant Reference (Compass Direction)	Estimated Distance From Site	Contact	NGR
125	**Substantiated Pollution Incident Register** Authority: Environment Agency - Midlands Region, Central Area Incident Date: 17th September 2007 Incident Reference: 531950 Water Impact: Category 2 - Significant Incident Air Impact: Category 3 - Minor Incident Land Impact: Category 4 - No Impact Positional Accuracy: Located by supplier to within 10m Pollutant: Oils And Fuel: Gas And Fuel Oils	A15SE (N)	549	1	407181 287838
126	**Substantiated Pollution Incident Register** Authority: Environment Agency - Midlands Region, Central Area Incident Date: 2nd March 2011 Incident Reference: 862491 Water Impact: Category 2 - Significant Incident Air Impact: Category 4 - No Impact Land Impact: Category 4 - No Impact Positional Accuracy: Located by supplier to within 10m Pollutant: Oils And Fuel: Gas And Fuel Oils	A2SE (SW)	948	1	406599 285949
127	**Water Abstractions** Operator: Hortons Estate Limited Licence Number: 03/28/09/0051 Permit Version: 101 Location: Burlington Hotel, B'Ham - Borehole Authority: Environment Agency, Midlands Region Abstraction: Hotels; Public Houses And Conference Centres: General Use (Medium Loss) Abstraction Type: Water may be abstracted from a single point Source: Groundwater Daily Rate (m3): Not Supplied Yearly Rate (m3): Not Supplied Details: Burlington Hotel,New St,B'Ham - Borehole Authorised Start: 01 April Authorised End: 31 March Permit Start Date: 1st April 2004 Permit End Date: Not Supplied Positional Accuracy: Located by supplier to within 100m	A7NW (SW)	150	1	406900 286700
127	**Water Abstractions** Operator: Hortons Estate Limited Licence Number: 03/28/09/0051 Permit Version: 101 Location: Burlington Hotel, B'Ham - Borehole Authority: Environment Agency, Midlands Region Abstraction: Private Water Undertaking: General Use (Medium Loss) Abstraction Type: Water may be abstracted from a single point Source: Groundwater Daily Rate (m3): Not Supplied Yearly Rate (m3): Not Supplied Details: Burlington Hotel,New St,B'Ham - Borehole Authorised Start: 01 April Authorised End: 31 March Permit Start Date: 1st April 2004 Permit End Date: Not Supplied Positional Accuracy: Located by supplier to within 100m	A7NW (SW)	150	1	406900 286700
127	**Water Abstractions** Operator: The Burlington Hotel Licence Number: 03/28/09/0051 Permit Version: 100 Location: Burlington Hotel, B'Ham - Borehole Authority: Environment Agency, Midlands Region Abstraction: Private Water Undertaking: General Use (Medium Loss) Abstraction Type: Water may be abstracted from a single point Source: Groundwater Daily Rate (m3): Not Supplied Yearly Rate (m3): Not Supplied Details: Burlington Hotel,New St,B'Ham - Borehole Authorised Start: 01 April Authorised End: 31 March Permit Start Date: 31st January 1997 Permit End Date: Not Supplied Positional Accuracy: Located by supplier to within 100m	A7NW (SW)	150	1	406900 286700

Map ID	Details	Quadrant Reference (Compass Direction)	Estimated Distance From Site	Contact	NGR
127	**Water Abstractions** Operator: The Burlington Hotel Licence Number: 03/28/09/0051 Permit Version: 100 Location: Burlington Hotel, B'Ham - Borehole Authority: Environment Agency, Midlands Region Abstraction: Hotels; Public Houses And Conference Centres: General Use (Medium Loss) Abstraction Type: Water may be abstracted from a single point Source: Groundwater Daily Rate (m3): Not Supplied Yearly Rate (m3): Not Supplied Details: Burlington Hotel,New St,B'Ham - Borehole Authorised Start: 01 April Authorised End: 31 March Permit Start Date: 31st January 1997 Permit End Date: Not Supplied Positional Accuracy: Located by supplier to within 10m	A7NW (SW)	150	1	406900 286700
128	**Water Abstractions** Operator: Hortons Estate Limited Licence Number: 03/28/09/0050 Permit Version: 101 Location: Grand Hotel, Birmingham - Borehole 2 Authority: Environment Agency, Midlands Region Abstraction: Hotels; Public Houses And Conference Centres: General Use (Medium Loss) Abstraction Type: Water may be abstracted from a single point Source: Groundwater Daily Rate (m3): Not Supplied Yearly Rate (m3): Not Supplied Details: The Grand Hotel Authorised Start: 01 April Authorised End: 31 March Permit Start Date: 1st April 2004 Permit End Date: Not Supplied Positional Accuracy: Located by supplier to within 100m	A11SW (NW)	152	1	406900 287200
128	**Water Abstractions** Operator: Hortons Estate Limited Licence Number: 03/28/09/0050 Permit Version: 101 Location: The Grand Hotel, Birmingham - Borehole 1 Authority: Environment Agency, Midlands Region Abstraction: Hotels; Public Houses And Conference Centres: General Use (Medium Loss) Abstraction Type: Water may be abstracted from a single point Source: Groundwater Daily Rate (m3): Not Supplied Yearly Rate (m3): Not Supplied Details: The Grand Hotel Authorised Start: 01 April Authorised End: 31 March Permit Start Date: 1st April 2004 Permit End Date: Not Supplied Positional Accuracy: Located by supplier to within 100m	A11SW (NW)	152	1	406900 287200
128	**Water Abstractions** Operator: Hortons Estate Limited Licence Number: 03/28/09/0050 Permit Version: 101 Location: Grand Hotel, Birmingham - Borehole 2 Authority: Environment Agency, Midlands Region Abstraction: Private Water Undertaking: General Use (Medium Loss) Abstraction Type: Water may be abstracted from a single point Source: Groundwater Daily Rate (m3): Not Supplied Yearly Rate (m3): Not Supplied Details: The Grand Hotel Authorised Start: 01 April Authorised End: 31 March Permit Start Date: 1st April 2004 Permit End Date: Not Supplied Positional Accuracy: Located by supplier to within 100m	A11SW (NW)	152	1	406900 287200

Map ID	Details	Quadrant Reference (Compass Direction)	Estimated Distance From Site	Contact	NGR
128	**Water Abstractions** Operator: Hortons Estate Limited Licence Number: 03/28/09/0050 Permit Version: 101 Location: The Grand Hotel, Birmingham - Borehole 1 Authority: Environment Agency, Midlands Region Abstraction: Private Water Undertaking: General Use (Medium Loss) Abstraction Type: Water may be abstracted from a single point Source: Groundwater Daily Rate (m3): Not Supplied Yearly Rate (m3): Not Supplied Details: The Grand Hotel Authorised Start: 01 April Authorised End: 31 March Permit Start Date: 1st April 2004 Permit End Date: Not Supplied Positional Accuracy: Located by supplier to within 100m	A11SW (NW)	152	1	406900 287200
128	**Water Abstractions** Operator: Queens Moat Houses Plc Licence Number: 03/28/09/0050 Permit Version: 100 Location: The Grand Hotel, Birmingham - Borehole 1 Authority: Environment Agency, Midlands Region Abstraction: Hotels; Public Houses And Conference Centres: General Use (Medium Loss) Abstraction Type: Water may be abstracted from a single point Source: Groundwater Daily Rate (m3): Not Supplied Yearly Rate (m3): Not Supplied Details: The Grand Hotel Authorised Start: 01 April Authorised End: 31 March Permit Start Date: 20th September 1983 Permit End Date: Not Supplied Positional Accuracy: Located by supplier to within 10m	A11SW (NW)	152	1	406900 287200
128	**Water Abstractions** Operator: Queens Moat Houses Plc Licence Number: 03/28/09/0050 Permit Version: 100 Location: Grand Hotel, Birmingham - Borehole 2 Authority: Environment Agency, Midlands Region Abstraction: Hotels; Public Houses And Conference Centres: General Use (Medium Loss) Abstraction Type: Water may be abstracted from a single point Source: Groundwater Daily Rate (m3): Not Supplied Yearly Rate (m3): Not Supplied Details: The Grand Hotel Authorised Start: 01 April Authorised End: 31 March Permit Start Date: 20th September 1983 Permit End Date: Not Supplied Positional Accuracy: Located by supplier to within 10m	A11SW (NW)	152	1	406900 287200
128	**Water Abstractions** Operator: Queens Moat Houses Plc Licence Number: 03/28/09/0050 Permit Version: 100 Location: Grand Hotel, Birmingham - Borehole 2 Authority: Environment Agency, Midlands Region Abstraction: Private Water Undertaking: General Use (Medium Loss) Abstraction Type: Water may be abstracted from a single point Source: Groundwater Daily Rate (m3): Not Supplied Yearly Rate (m3): Not Supplied Details: The Grand Hotel Authorised Start: 01 April Authorised End: 31 March Permit Start Date: 20th September 1983 Permit End Date: Not Supplied Positional Accuracy: Located by supplier to within 10m	A11SW (NW)	152	1	406900 287200

Map ID	Details	Quadrant Reference (Compass Direction)	Estimated Distance From Site	Contact	NGR
128	**Water Abstractions** Operator: Queens Moat Houses Plc Licence Number: 03/28/09/0050 Permit Version: 100 Location: The Grand Hotel, Birmingham - Borehole 1 Authority: Environment Agency, Midlands Region Abstraction: Private Water Undertaking: General Use (Medium Loss) Abstraction Type: Water may be abstracted from a single point Source: Groundwater Daily Rate (m3): Not Supplied Yearly Rate (m3): Not Supplied Details: The Grand Hotel Authorised Start: 01 April Authorised End: 31 March Permit Start Date: 20th September 1983 Permit End Date: Not Supplied Positional Accuracy: Located by supplier to within 10m	A11SW (NW)	152	1	406900 287200
129	**Water Abstractions** Operator: Francis B Willmott Ltd Licence Number: 03/28/09/0096 Permit Version: 100 Location: Forward Works, B'Ham - River Rea Authority: Environment Agency, Midlands Region Abstraction: Other Industrial/Commercial/Public Services: Non-Evaporative Cooling Abstraction Type: Water may be abstracted from a single point Source: Surface Daily Rate (m3): Not Supplied Yearly Rate (m3): Not Supplied Details: Premises At Forward Works, B'Ham Authorised Start: 01 April Authorised End: 31 March Permit Start Date: 2nd August 1984 Permit End Date: Not Supplied Positional Accuracy: Located by supplier to within 10m	A8SE (E)	430	1	408020 286670
130	**Water Abstractions** Operator: West Brothers (Birmingham) Ltd Licence Number: 03/28/09/0061 Permit Version: 100 Location: Forward Rolling Mills, Cliveland St. Birmingham - Borehole Authority: Environment Agency, Midlands Region Abstraction: Other Industrial/Commercial/Public Services: Non-Evaporative Cooling Abstraction Type: Water may be abstracted from a single point Source: Groundwater Daily Rate (m3): Not Supplied Yearly Rate (m3): Not Supplied Details: Forward Rolling Mills Authorised Start: 01 April Authorised End: 31 March Permit Start Date: 29th December 1965 Permit End Date: Not Supplied Positional Accuracy: Located by supplier to within 10m	A15SE (N)	612	1	407200 287900
131	**Water Abstractions** Operator: Birmingham City Council Licence Number: Md/028/0009/003 Permit Version: 1 Location: Library Of Birmingham Abstraction Borehole Authority: Environment Agency, Midlands Region Abstraction: Production of Energy: Mechanical Non Electrical: Heat Pump Abstraction Type: Water may be abstracted from a single point Source: Groundwater Daily Rate (m3): Not Supplied Yearly Rate (m3): Not Supplied Details: Not Supplied Authorised Start: 01 April Authorised End: 31 March Permit Start Date: 14th October 2011 Permit End Date: Not Supplied Positional Accuracy: Located by supplier to within 10m	A6NW (W)	636	1	406373 286835

Map ID	Details	Quadrant Reference (Compass Direction)	Estimated Distance From Site	Contact	NGR
132	**Water Abstractions** Operator: British Waterways Licence Number: 03/28/09/0110/1 Permit Version: 1 Location: The Mailbox - Worcester And Birmingham Canal Authority: Environment Agency, Midlands Region Abstraction: Other Industrial/Commercial/Public Services: Non-Evaporative Cooling Abstraction Type: Water may be abstracted from a single point Source: Surface Daily Rate (m3): Not Supplied Yearly Rate (m3): Not Supplied Details: Mailbox - Birmingham Authorised Start: 01 April Authorised End: 31 March Permit Start Date: 25th November 2004 Permit End Date: Not Supplied Positional Accuracy: Located by supplier to within 10m	A6SE (SW)	645	1	406497 286410
132	**Water Abstractions** Operator: British Waterways Board Licence Number: 03/28/09/0110/1 Permit Version: 2 Location: The Mailbox - Worcester And Birmingham Canal Authority: Environment Agency, Midlands Region Abstraction: Other Industrial/Commercial/Public Services: Non-Evaporative Cooling Abstraction Type: Water may be abstracted from a single point Source: Surface Daily Rate (m3): Not Supplied Yearly Rate (m3): Not Supplied Details: Mailbox - Birmingham Authorised Start: 01 April Authorised End: 31 March Permit Start Date: 18th April 2008 Permit End Date: Not Supplied Positional Accuracy: Manually corrected supplier location	A6SE (SW)	651	1	406490 286410
132	**Water Abstractions** Operator: British Waterways Board Licence Number: 03/28/09/0110 Permit Version: 1 Location: The Mailbox - Worcester And Birmingham Canal Authority: Environment Agency, Midlands Region Abstraction: Other Industrial/Commercial/Public Services: Non-Evaporative Cooling Abstraction Type: Water may be abstracted from a single point Source: Surface Daily Rate (m3): Not Supplied Yearly Rate (m3): Not Supplied Details: Mailbox - Birmingham Authorised Start: 01 April Authorised End: 31 March Permit Start Date: 29th March 2002 Permit End Date: Not Supplied Positional Accuracy: Located by supplier to within 10m	A6SE (SW)	657	1	406490 286400
132	**Water Abstractions** Operator: British Waterways Board Licence Number: 03/28/09/0110/1 Permit Version: 3 Location: The Mailbox - Worcester And Birmingham Canal Authority: Environment Agency, Midlands Region Abstraction: Other Industrial/Commercial/Public Services: Non-Evaporative Cooling Abstraction Type: Water may be abstracted from a single point Source: Surface Daily Rate (m3): Not Supplied Yearly Rate (m3): Not Supplied Details: Mailbox - Birmingham Authorised Start: 01 April Authorised End: 31 March Permit Start Date: 1st December 2008 Permit End Date: Not Supplied Positional Accuracy: Located by supplier to within 10m	A6SE (SW)	667	1	406470 286410

Map ID	Details	Quadrant Reference (Compass Direction)	Estimated Distance From Site	Contact	NGR
133	**Water Abstractions** Operator: British Waterways Board Licence Number: 03/28/09/0091 Permit Version: 100 Location: Museum Of Science & Industry - B'Ham & Fazeley Canal Authority: Environment Agency, Midlands Region Abstraction: Other Industrial/Commercial/Public Services: Non-Evaporative Cooling Abstraction Type: Water may be abstracted from a single point Source: Surface Daily Rate (m3): Not Supplied Yearly Rate (m3): Not Supplied Details: Museum Of Science And Industry Authorised Start: 01 April Authorised End: 31 March Permit Start Date: 6th November 1972 Permit End Date: Not Supplied Positional Accuracy: Located by supplier to within 10m	A10SW (W)	652	1	406400 287200
134	**Water Abstractions** Operator: J F Ratcliff (Metals) Ltd Licence Number: 03/28/09/0047 Permit Version: 100 Location: New Summer Street, Birmingham - Borehole Authority: Environment Agency, Midlands Region Abstraction: Metal: Process Water Abstraction Type: Water may be abstracted from a single point Source: Groundwater Daily Rate (m3): Not Supplied Yearly Rate (m3): Not Supplied Details: New Summer Street Authorised Start: 01 April Authorised End: 31 March Permit Start Date: 5th January 1989 Permit End Date: Not Supplied Positional Accuracy: Located by supplier to within 10m	A15SW (N)	716	1	406800 287900
134	**Water Abstractions** Operator: J F Ratcliff (Metals) Ltd Licence Number: 03/28/09/0047 Permit Version: 100 Location: New Summer Street, Birmingham - Borehole Authority: Environment Agency, Midlands Region Abstraction: Metal: Non-Evaporative Cooling Abstraction Type: Water may be abstracted from a single point Source: Groundwater Daily Rate (m3): Not Supplied Yearly Rate (m3): Not Supplied Details: New Summer Street Authorised Start: 01 April Authorised End: 31 March Permit Start Date: 5th January 1989 Permit End Date: Not Supplied Positional Accuracy: Located by supplier to within 10m	A15SW (N)	716	1	406800 287900
	Water Abstractions Operator: Severn Trent Water Limited Licence Number: 03/28/09/0112 Permit Version: 2 Location: Adelaide Street, Highgate, Birmingham Authority: Environment Agency, Midlands Region Abstraction: Water Supply Related: Transfer Between Sources Abstraction Type: Water may be abstracted from a single point Source: Groundwater Daily Rate (m3): Not Supplied Yearly Rate (m3): Not Supplied Details: Adelaide Street, Highgate, Birmingham Authorised Start: 01 April Authorised End: 31 March Permit Start Date: 22nd October 2010 Permit End Date: Not Supplied Positional Accuracy: Located by supplier to within 10m	A4SW (S)	1021	1	407630 285790

Map ID	Details	Quadrant Reference (Compass Direction)	Estimated Distance From Site	Contact	NGR
	Water Abstractions Operator: Severn Trent Water Limited Licence Number: 03/28/09/0112 Permit Version: 3 Location: Adelaide Street, Highgate, Birmingham Authority: Environment Agency, Midlands Region Abstraction: Water Supply Related: Transfer Between Sources Abstraction Type: Water may be abstracted from a single point Source: Groundwater Daily Rate (m3): Not Supplied Yearly Rate (m3): Not Supplied Details: Adelaide Street, Highgate, Birmingham Authorised Start: 01 April Authorised End: 31 March Permit Start Date: 22nd October 2010 Permit End Date: Not Supplied Positional Accuracy: Located by supplier to within 10m	A4SW (S)	1021	1	407630 285790
	Water Abstractions Operator: Severn Trent Water Limited Licence Number: 03/28/09/0112 Permit Version: 1 Location: Adelaide Street, Highgate, Birmingham Authority: Environment Agency, Midlands Region Abstraction: Water Supply Related: Transfer Between Sources Abstraction Type: Water may be abstracted from a single point Source: Groundwater Daily Rate (m3): Not Supplied Yearly Rate (m3): Not Supplied Details: Adelaide Street, Highgate, Birmingham Authorised Start: 01 April Authorised End: 31 March Permit Start Date: 1st April 2006 Permit End Date: Not Supplied Positional Accuracy: Located by supplier to within 10m	A4SW (S)	1021	1	407630 285790
	Water Abstractions Operator: Samuel Heath And Sons Plc Licence Number: 03/28/09/0093 Permit Version: 101 Location: Cobden Works - Well Authority: Environment Agency, Midlands Region Abstraction: Metal: Process Water Abstraction Type: Water may be abstracted from a single point Source: Groundwater Daily Rate (m3): Not Supplied Yearly Rate (m3): Not Supplied Details: Cobden Works - Well Authorised Start: 01 April Authorised End: 31 March Permit Start Date: 1st April 2008 Permit End Date: Not Supplied Positional Accuracy: Located by supplier to within 10m	(SE)	1371	1	407850 285500
	Water Abstractions Operator: S Heath & Sons Ltd Licence Number: 03/28/09/0093 Permit Version: 100 Location: Cobden Works - Well Authority: Environment Agency, Midlands Region Abstraction: Metal: Process Water Abstraction Type: Water may be abstracted from a single point Source: Groundwater Daily Rate (m3): Not Supplied Yearly Rate (m3): Not Supplied Details: Cobden Works - Well Authorised Start: 01 April Authorised End: 31 March Permit Start Date: 18th October 1977 Permit End Date: Not Supplied Positional Accuracy: Located by supplier to within 100m	(SE)	1371	1	407850 285500

Map ID	Details	Quadrant Reference (Compass Direction)	Estimated Distance From Site	Contact	NGR
	Water Abstractions Operator: Severn Trent Water Limited Licence Number: 03/28/09/0111 Permit Version: 3 Location: Burbury Park Authority: Environment Agency, Midlands Region Abstraction: Water Supply Related: Transfer Between Sources Abstraction Type: Water may be abstracted from a single point Source: Groundwater Daily Rate (m3): Not Supplied Yearly Rate (m3): Not Supplied Details: Burbary Park, Farm Street, Newtown, Birmingham Authorised Start: 01 April Authorised End: 31 March Permit Start Date: 22nd October 2010 Permit End Date: Not Supplied Positional Accuracy: Located by supplier to within 10m	(NW)	1713	1	406330 288780
	Water Abstractions Operator: Severn Trent Water Limited Licence Number: 03/28/09/0111 Permit Version: 4 Location: Burbury Park Authority: Environment Agency, Midlands Region Abstraction: Water Supply Related: Transfer Between Sources Abstraction Type: Water may be abstracted from a single point Source: Groundwater Daily Rate (m3): Not Supplied Yearly Rate (m3): Not Supplied Details: Burbary Park, Farm Street, Newtown, Birmingham Authorised Start: 01 April Authorised End: 31 March Permit Start Date: 22nd October 2010 Permit End Date: Not Supplied Positional Accuracy: Located by supplier to within 10m	(NW)	1713	1	406330 288780
	Water Abstractions Operator: Severn Trent Water Limited Licence Number: 03/28/09/0111 Permit Version: 2 Location: Burbury Park Authority: Environment Agency, Midlands Region Abstraction: Water Supply Related: Transfer Between Sources Abstraction Type: Water may be abstracted from a single point Source: Groundwater Daily Rate (m3): Not Supplied Yearly Rate (m3): Not Supplied Details: Burbary Park, Farm Street, Newtown, Birmingham Authorised Start: 01 April Authorised End: 31 March Permit Start Date: 1st April 2006 Permit End Date: Not Supplied Positional Accuracy: Located by supplier to within 10m	(NW)	1713	1	406330 288780
	Water Abstractions Operator: Severn Trent Water Limited Licence Number: 03/28/09/0111 Permit Version: 1 Location: Burbury Park Authority: Environment Agency, Midlands Region Abstraction: Water Supply Related: Transfer Between Sources Abstraction Type: Water may be abstracted from a single point Source: Groundwater Daily Rate (m3): Not Supplied Yearly Rate (m3): Not Supplied Details: Burbary Park, Farm Street, Newtown, Birmingham Authorised Start: 01 April Authorised End: 31 October Permit Start Date: 7th August 2003 Permit End Date: Not Supplied Positional Accuracy: Located by supplier to within 10m	(NW)	1713	1	406330 288780

Map ID	Details	Quadrant Reference (Compass Direction)	Estimated Distance From Site	Contact	NGR
	Water Abstractions Operator: H P Foods Ltd Licence Number: 03/28/09/0079 Permit Version: 100 Location: H P, Aston Cross, Birmingham, Borehole#2 Authority: Environment Agency, Midlands Region Abstraction: Food & Drink: Boiler Feed Abstraction Type: Water may be abstracted from a single point Source: Groundwater Daily Rate (m3): Not Supplied Yearly Rate (m3): Not Supplied Details: Aston Cross Birmingham - 2 Boreholes Authorised Start: 01 April Authorised End: 31 March Permit Start Date: 22nd May 1998 Permit End Date: Not Supplied Positional Accuracy: Located by supplier to within 10m	(NE)	1816	1	407960 288970
	Water Abstractions Operator: H P Foods Ltd Licence Number: 03/28/09/0079 Permit Version: 100 Location: H P, Aston Cross, Birmingham, Borehole#2 Authority: Environment Agency, Midlands Region Abstraction: Food & Drink: Evaporative Cooling Abstraction Type: Water may be abstracted from a single point Source: Groundwater Daily Rate (m3): Not Supplied Yearly Rate (m3): Not Supplied Details: Aston Cross Birmingham - 2 Boreholes Authorised Start: 01 April Authorised End: 31 March Permit Start Date: 22nd May 1998 Permit End Date: Not Supplied Positional Accuracy: Located by supplier to within 10m	(NE)	1816	1	407960 288970
	Water Abstractions Operator: H P Foods Ltd Licence Number: 03/28/09/0079 Permit Version: 100 Location: H P, Aston Cross, Birmingham, Borehole#2 Authority: Environment Agency, Midlands Region Abstraction: Food And Drink: Non-Evaporative Cooling Abstraction Type: Water may be abstracted from a single point Source: Groundwater Daily Rate (m3): Not Supplied Yearly Rate (m3): Not Supplied Details: Aston Cross Birmingham - 2 Boreholes Authorised Start: 01 April Authorised End: 31 March Permit Start Date: 22nd May 1998 Permit End Date: Not Supplied Positional Accuracy: Located by supplier to within 10m	(NE)	1816	1	407960 288970
	Water Abstractions Operator: H P Foods Ltd Licence Number: 03/28/09/0079 Permit Version: 100 Location: H P, Aston Cross, Birmingham, Borehole#2 Authority: Environment Agency, Midlands Region Abstraction: Food And Drink: Process Water Abstraction Type: Water may be abstracted from a single point Source: Groundwater Daily Rate (m3): Not Supplied Yearly Rate (m3): Not Supplied Details: Aston Cross Birmingham - 2 Boreholes Authorised Start: 01 April Authorised End: 31 March Permit Start Date: 22nd May 1998 Permit End Date: Not Supplied Positional Accuracy: Located by supplier to within 10m	(NE)	1816	1	407960 288970

Map ID	Details	Quadrant Reference (Compass Direction)	Estimated Distance From Site	Contact	NGR
	Water Abstractions Operator: H P Foods Ltd Licence Number: 03/28/09/0079 Permit Version: 100 Location: H P, Aston Cross Birmingham - Borehole#1 Authority: Environment Agency, Midlands Region Abstraction: Food And Drink: Non-Evaporative Cooling Abstraction Type: Water may be abstracted from a single point Source: Groundwater Daily Rate (m3): Not Supplied Yearly Rate (m3): Not Supplied Details: Aston Cross Birmingham - 2 Boreholes Authorised Start: 01 April Authorised End: 31 March Permit Start Date: 22nd May 1998 Permit End Date: Not Supplied Positional Accuracy: Located by supplier to within 100m	(N)	1947	1	407970 289100
	Water Abstractions Operator: H P Foods Ltd Licence Number: 03/28/09/0079 Permit Version: 100 Location: H P, Aston Cross Birmingham - Borehole#1 Authority: Environment Agency, Midlands Region Abstraction: Food & Drink: Boiler Feed Abstraction Type: Water may be abstracted from a single point Source: Groundwater Daily Rate (m3): Not Supplied Yearly Rate (m3): Not Supplied Details: Aston Cross Birmingham - 2 Boreholes Authorised Start: 01 April Authorised End: 31 March Permit Start Date: 22nd May 1998 Permit End Date: Not Supplied Positional Accuracy: Located by supplier to within 10m	(N)	1947	1	407970 289100
	Water Abstractions Operator: H P Foods Ltd Licence Number: 03/28/09/0079 Permit Version: 100 Location: H P, Aston Cross Birmingham - Borehole#1 Authority: Environment Agency, Midlands Region Abstraction: Food & Drink: Evaporative Cooling Abstraction Type: Water may be abstracted from a single point Source: Groundwater Daily Rate (m3): Not Supplied Yearly Rate (m3): Not Supplied Details: Aston Cross Birmingham - 2 Boreholes Authorised Start: 01 April Authorised End: 31 March Permit Start Date: 22nd May 1998 Permit End Date: Not Supplied Positional Accuracy: Located by supplier to within 10m	(N)	1947	1	407970 289100
	Water Abstractions Operator: H P Foods Ltd Licence Number: 03/28/09/0079 Permit Version: 100 Location: H P, Aston Cross Birmingham - Borehole#1 Authority: Environment Agency, Midlands Region Abstraction: Food And Drink: Process Water Abstraction Type: Water may be abstracted from a single point Source: Groundwater Daily Rate (m3): Not Supplied Yearly Rate (m3): Not Supplied Details: Aston Cross Birmingham - 2 Boreholes Authorised Start: 01 April Authorised End: 31 March Permit Start Date: 22nd May 1998 Permit End Date: Not Supplied Positional Accuracy: Located by supplier to within 10m	(N)	1947	1	407970 289100
135	**Water Industry Act Referrals** Name: Ag Warren And Son Ltd Location: 13-19 Banbury Street, BIRMINGHAM, West Midlands, B5 5RH Authority: Environment Agency, Midlands Region Permit Reference: AG6320 Dated: 7th October 1992 Process Type: Permissions or amendments to discharge under the Water Industry Act 1991 Description: Processes which result in the discharge of Special Category effluents under The Trade Effluents (Prescribed Processes and Substances) Regulations **Status: Application received by the EA but is not yet authorisedNot Yet Authorised** Positional Accuracy: Automatically positioned to the address	A8NE (E)	84	1	407793 286977

Map ID	Details	Quadrant Reference (Compass Direction)	Estimated Distance From Site	Contact	NGR
136	**Water Industry Act Referrals** Name: Whelon Environmental Services Location: Jubilee Works, 51-53 Honley Street, Newton, BIRMINGHAM, West Midlands, B19 3SP Authority: Environment Agency, Midlands Region Permit Reference: AI1507 Dated: 4th March 1993 Process Type: Permissions or amendments to discharge under the Water Industry Act 1991 Description: Processes which result in the discharge of Special Category effluents under The Trade Effluents (Prescribed Processes and Substances) Regulations **Status: Application received by the EA but is not yet authorisedNot Yet Authorised** Positional Accuracy: Manually positioned to the road within the address or location	A15SW (N)	569	1	407032 287840
136	**Water Industry Act Referrals** Name: Onyx Uk Ltd Location: 51 - 53 Hanley Street, Newtown, BIRMINGHAM, West Midlands, B19 3SP Authority: Environment Agency, Midlands Region Permit Reference: BB0957 Dated: 14th April 1998 Process Type: Permissions or amendments to discharge under the Water Industry Act 1991 Description: Processes which result in the discharge of Special Category effluents under The Trade Effluents (Prescribed Processes and Substances) Regulations **Status: Application received by the EA but is not yet authorisedNot Yet Authorised** Positional Accuracy: Manually positioned to the road within the address or location	A15SW (N)	573	1	407027 287843
137	**Water Industry Act Referrals** Name: Snell And Prideaux Ltd Location: 6-9 Ernest Street, BIRMINGHAM, West Midlands, B1 1NS Authority: Environment Agency, Midlands Region Permit Reference: AD9373 Dated: 11th February 1992 Process Type: Permissions or amendments to discharge under the Water Industry Act 1991 Description: Processes which result in the discharge of Special Category effluents under The Trade Effluents (Prescribed Processes and Substances) Regulations **Status: Application cancelled** Positional Accuracy: Automatically positioned to the address	A2NE (SW)	694	1	406709 286178
138	**Water Industry Act Referrals** Name: Onyx Uk Ltd Location: City Wharf, Brewery Street, Newtown, BIRMINGHAM, West Midlands, B6 4JB Authority: Environment Agency, Midlands Region Permit Reference: BB0965 Dated: 14th April 1998 Process Type: Permissions or amendments to discharge under the Water Industry Act 1991 Description: Processes which result in the discharge of Special Category effluents under The Trade Effluents (Prescribed Processes and Substances) Regulations **Status: Application received by the EA but is not yet authorisedNot Yet Authorised** Positional Accuracy: Manually positioned to the road within the address or location	A15NE (N)	762	1	407332 288034
138	**Water Industry Act Referrals** Name: Eco-Oil Ltd Location: City Wharf, Brewery Street, Aston, BIRMINGHAM, West Midlands, B6 4JB Authority: Environment Agency, Midlands Region Permit Reference: AI2791 Dated: 19th March 1993 Process Type: Permissions or amendments to discharge under the Water Industry Act 1991 Description: Processes which result in the discharge of Special Category effluents under The Trade Effluents (Prescribed Processes and Substances) Regulations **Status: Application cancelled** Positional Accuracy: Manually positioned to the road within the address or location	A15NE (N)	772	1	407349 288040
139	**Water Industry Act Referrals** Name: Dalman And Narborough Ltd Location: 42 Lombard Street, BIRMINGHAM, West Midlands, B12 0QN Authority: Environment Agency, Midlands Region Permit Reference: AG6397 Dated: 8th October 1992 Process Type: Permissions or amendments to discharge under the Water Industry Act 1991 Description: Processes which result in the discharge of Special Category effluents under The Trade Effluents (Prescribed Processes and Substances) Regulations **Status: Application received by the EA but is not yet authorisedNot Yet Authorised** Positional Accuracy: Manually positioned to the address or location	A4NE (SE)	896	1	407857 286015

Map ID	Details	Quadrant Reference (Compass Direction)	Estimated Distance From Site	Contact	NGR
140	**Water Industry Act Referrals** Name: Ssej Ltd Location: 288 Windsor Street, BIRMINGHAM, West Midlands, B7 4DW Authority: Environment Agency, Midlands Region Permit Reference: AI1493 Dated: 4th March 1993 Process Type: Permissions or amendments to discharge under the Water Industry Act 1991 Description: Processes which result in the discharge of Special Category effluents under The Trade Effluents (Prescribed Processes and Substances) Regulations **Status: Application received by the EA but is not yet authorisedNot Yet Authorised** Positional Accuracy: Automatically positioned to the address	A16NE (NE)	944	1	407985 288093
141	**Water Industry Act Referrals** Name: Cookson Precious Metals Ltd Location: 59/83 Vittoria Street, BIRMINGHAM, West Midlands, B1 3NZ Authority: Environment Agency, Midlands Region Permit Reference: BB0922 Dated: 14th April 1998 Process Type: Permissions or amendments to discharge under the Water Industry Act 1991 Description: Processes which result in the discharge of Special Category effluents under The Trade Effluents (Prescribed Processes and Substances) Regulations **Status: Application received by the EA but is not yet authorisedNot Yet Authorised** Positional Accuracy: Automatically positioned to the address	A10NW (NW)	954	1	406185 287602
141	**Water Industry Act Referrals** Name: Cookson Precious Metals Ltd Location: 59-83 Vittoria Street, BIRMINGHAM, West Midlands, B1 3NZ Authority: Environment Agency, Midlands Region Permit Reference: AN4121 Dated: 3rd June 1994 Process Type: Permissions or amendments to discharge under the Water Industry Act 1991 Description: Processes which result in the discharge of Special Category effluents under The Trade Effluents (Prescribed Processes and Substances) Regulations **Status: Application received by the EA but is not yet authorisedNot Yet Authorised** Positional Accuracy: Automatically positioned to the address	A10NW (NW)	958	1	406180 287602
141	**Water Industry Act Referrals** Name: Johnson Matthey Plc Location: Jewellery & Dental Unit, 59-83 Victoria Street, BIRMINGHAM, West Midlands, B1 3NZ Authority: Environment Agency, Midlands Region Permit Reference: AC7146 Dated: 22nd January 1992 Process Type: Permissions or amendments to discharge under the Water Industry Act 1991 Description: Processes which result in the discharge of Special Category effluents under The Trade Effluents (Prescribed Processes and Substances) Regulations **Status: Application received by the EA but is not yet authorisedNot Yet Authorised** Positional Accuracy: Automatically positioned to the address	A10NW (NW)	961	1	406180 287607
142	**Water Industry Act Referrals** Name: Ashton Bates Ltd (Dissolved) Location: 10 Bissell Street, BIRMINGHAM, West Midlands, B5 7HP Authority: Environment Agency, Midlands Region Permit Reference: AG6281 Dated: 7th October 1992 Process Type: Permissions or amendments to discharge under the Water Industry Act 1991 Description: Processes which result in the discharge of Special Category effluents under The Trade Effluents (Prescribed Processes and Substances) Regulations **Status: Application received by the EA but is not yet authorisedNot Yet Authorised** Positional Accuracy: Manually positioned to the road within the address or location	A4SW (S)	973	1	407452 285782
	Groundwater Vulnerability Soil Classification: Soils of High Leaching Potential (U) - Soil information for restored mineral workings and urban areas is based on fewer observations than elsewhere. A worst case vulnerability classification (H) assumed, until proved otherwise Map Sheet: Sheet 22 South Staffordshire & East Shropshire Scale: 1:100,000	A7NE (SE)	0	1	407137 287007
	Drift Deposits None				
	Bedrock Aquifer Designations Aquifer Desination: Principal Aquifer	A7NE (SE)	0	3	407137 287007
	Superficial Aquifer Designations Aquifer Designation: Secondary Aquifer - A	A7NE (SE)	0	3	407137 287007

Map ID	Details	Quadrant Reference (Compass Direction)	Estimated Distance From Site	Contact	NGR
143	**Source Protection Zones** Name: Various Source: Environment Agency, Head Office Reference: Not Supplied Type: Zone III (Total Catchment): The total area needed to support the discharge from the protected groundwater source.	A7NE (SE)	0	1	407137 287007
144	**Source Protection Zones** Name: Grand Hotel Source: Environment Agency, Head Office Reference: Md235 Type: Zone II (Outer Protection Zone): Either 25% of the source area or a 400 day travel time whichever is greater.	A11SW (NW)	68	1	407009 287062
145	**Source Protection Zones** Name: Midland Hotel Source: Environment Agency, Head Office Reference: Md238 Type: Zone II (Outer Protection Zone): Either 25% of the source area or a 400 day travel time whichever is greater.	A7NW (SW)	98	1	406922 286749
146	**Source Protection Zones** Name: Midland Hotel Source: Environment Agency, Head Office Reference: Md238 Type: Zone I (Inner Protection Zone): Travel time of 50 days or less to the groundwater source.	A7NW (SW)	99	1	406933 286739
147	**Source Protection Zones** Name: Grand Hotel Source: Environment Agency, Head Office Reference: Md235 Type: Zone I (Inner Protection Zone): Travel time of 50 days or less to the groundwater source.	A11SW (NW)	104	1	406976 287088
148	**Source Protection Zones** Name: Midland Hotel Source: Environment Agency, Head Office Reference: Md238 Type: Groundwater Source	A7NW (SW)	150	1	406900 286700
149	**Source Protection Zones** Name: Grand Hotel Source: Environment Agency, Head Office Reference: Md235 Type: Groundwater Source	A11SW (NW)	155	1	406930 287110
	Extreme Flooding from Rivers or Sea without Defences Type: Extent of Extreme Flooding from Rivers or Sea without Defences Flood Plain Type: Fluvial Models Boundary Accuracy: As Supplied	A8SW (SE)	152	1	407690 286655
	Flooding from Rivers or Sea without Defences None				
	Areas Benefiting from Flood Defences None				
	Flood Water Storage Areas None				
	Flood Defences None				

Map ID	Details	Quadrant Reference (Compass Direction)	Estimated Distance From Site	Contact	NGR
150	**Licensed Waste Management Facilities (Locations)** Licence Number: 41500 Location: 76 Belmont Row, Gosta Green, Birmingham, West Midlands, B4 7RD Operator Name: J Courtney Birmingham Ltd Operator Location: Not Supplied Authority: Environment Agency - Midlands Region, Central Area Site Category: Household, Commercial And Industrial Transfer Stations **Licence Status: Surrendered** Issued: 22nd February 1985 Last Modified: Not Supplied Expires: Not Supplied Suspended: 24/02/2002 Revoked: Not Supplied Surrendered: 9th November 2006 IPPC Reference: Not Supplied Positional Accuracy: Located by supplier to within 10m	A12NE (NE)	316	1	408055 287409
151	**Licensed Waste Management Facilities (Locations)** Licence Number: 42554 Location: 70 Bordesley Street, Birmingham, West Midlands, B5 5QJ Operator Name: Anopol Ltd Operator Location: Not Supplied Authority: Environment Agency - Midlands Region, Central Area Site Category: In-house Storage Facilities **Licence Status: Modified** Issued: 1st September 1994 Last Modified: 29th April 2004 Expires: Not Supplied Suspended: Not Supplied Revoked: Not Supplied Surrendered: Not Supplied IPPC Reference: Not Supplied Positional Accuracy: Located by supplier to within 10m	A8SE (SE)	374	1	407915 286628
152	**Licensed Waste Management Facilities (Locations)** Licence Number: 40083 Location: 39 Trent Street, Digbeth, Birmingham, West Midlands, B5 5NL Operator Name: Wilson Colin Operator Location: Not Supplied Authority: Environment Agency - Midlands Region, Central Area Site Category: Household, Commercial And Industrial Transfer Stations **Licence Status: Modified** Issued: 19th August 2002 Last Modified: Not Supplied Expires: Not Supplied Suspended: Not Supplied Revoked: Not Supplied Surrendered: Not Supplied IPPC Reference: Not Supplied Positional Accuracy: Located by supplier to within 10m	A8SE (SE)	376	1	407831 286565
153	**Licensed Waste Management Facilities (Locations)** Licence Number: 42021 Location: 21 Milk Street, Digbeth, Birmingham, West Midlands, B5 5TR Operator Name: Hewston Charles Graham Operator Location: Not Supplied Authority: Environment Agency - Midlands Region, Central Area Site Category: Household, Commercial And Industrial Transfer Stations **Licence Status: Modified** Issued: 17th December 1990 Last Modified: 18th September 2000 Expires: Not Supplied Suspended: Not Supplied Revoked: Not Supplied Surrendered: Not Supplied IPPC Reference: Not Supplied Positional Accuracy: Located by supplier to within 10m	A8SE (SE)	442	1	407896 286527
154	**Licensed Waste Management Facilities (Locations)** Licence Number: 40259 Location: 104-108 Floodgate Street, Digbeth, Birmingham, West Midlands, B5 5SR Operator Name: Secure I T Disposals Ltd Operator Location: Not Supplied Authority: Environment Agency - Midlands Region, Central Area Site Category: Physical Treatment Facilities **Licence Status: Issued** Issued: 23rd May 2005 Last Modified: Not Supplied Expires: Not Supplied Suspended: Not Supplied Revoked: Not Supplied Surrendered: Not Supplied IPPC Reference: Not Supplied Positional Accuracy: Located by supplier to within 10m	A8SE (SE)	522	1	407918 286446

Map ID	Details	Quadrant Reference (Compass Direction)	Estimated Distance From Site	Contact	NGR
155	**Licensed Waste Management Facilities (Locations)** Licence Number: 40769 Location: 57 Hanley Street, Newtown, Birmingham, West Midlands, B19 3SP Operator Name: Whelan Environmental Services Ltd Operator Location: Not Supplied Authority: Environment Agency - Midlands Region, Central Area Site Category: Physico-chemical Treatment Facilities **Licence Status: Surrendered** Issued: 9th December 1977 Last Modified: Not Supplied Expires: Not Supplied Suspended: Not Supplied Revoked: Not Supplied Surrendered: 27th September 2002 IPPC Reference: Not Supplied Positional Accuracy: Located by supplier to within 10m	A15SW (N)	548	1	406981 287802
156	**Licensed Waste Management Facilities (Locations)** Licence Number: 40733 Location: 15 Brewery Street, Newtown, Birmingham, West Midlands, B6 4JB Operator Name: J Whelan & Sons Ltd Operator Location: Not Supplied Authority: Environment Agency - Midlands Region, Central Area Site Category: Material Recycling Treatment Facilities **Licence Status: Modified** Issued: 21st July 1977 Last Modified: 21st September 2011 Expires: Not Supplied Suspended: Not Supplied Revoked: Not Supplied Surrendered: Not Supplied IPPC Reference: Not Supplied Positional Accuracy: Located by supplier to within 10m	A15NE (N)	760	1	407368 288023
157	**Licensed Waste Management Facilities (Locations)** Licence Number: 42431 Location: 31 Green Street, Deritend, Birmingham, West Midlands, B12 0NB Operator Name: Kaug Refinery Services Ltd Operator Location: Not Supplied Authority: Environment Agency - Midlands Region, Central Area Site Category: Treatment - Chemical **Licence Status: Transferred** Issued: 2nd August 1993 Last Modified: 4th September 2001 Expires: Not Supplied Suspended: Not Supplied Revoked: Not Supplied Surrendered: Not Supplied IPPC Reference: Not Supplied Positional Accuracy: Located by supplier to within 10m	A4NE (SE)	803	1	407987 286166
158	**Licensed Waste Management Facilities (Locations)** Licence Number: 42509 Location: 146 Charles Henry Street, Digbeth, Birmingham, West Midlands, B12 0SD Operator Name: Sherringtons Waste Management Ltd Operator Location: Not Supplied Authority: Environment Agency - Midlands Region, Central Area Site Category: Household, Commercial And Industrial Transfer Stations **Licence Status: Transferred** Issued: 18th February 1994 Last Modified: 10th September 2009 Expires: Not Supplied Suspended: Not Supplied Revoked: Not Supplied Surrendered: Not Supplied IPPC Reference: Not Supplied Positional Accuracy: Located by supplier to within 10m	A4SW (S)	972	1	407598 285830
159	**Licensed Waste Management Facilities (Locations)** Licence Number: 42118 Location: 188/194 Barford Street, Digbeth, Birmingham, West Midlands, B5 7EP Operator Name: Thomas James Operator Location: Not Supplied Authority: Environment Agency - Midlands Region, Central Area Site Category: Metal Recycling Sites (Mixed) **Licence Status: Surrendered** Issued: 19th April 1991 Last Modified: Not Supplied Expires: Not Supplied Suspended: Not Supplied Revoked: Not Supplied Surrendered: 18th January 2001 IPPC Reference: Not Supplied Positional Accuracy: Located by supplier to within 10m	A3SE (S)	987	1	407304 285746

Map ID	Details	Quadrant Reference (Compass Direction)	Estimated Distance From Site	Contact	NGR
	Local Authority Landfill Coverage Name: Birmingham City Council - Has supplied landfill data		0	2	407137 287007
160	**Registered Waste Transfer Sites** Licence Holder: Dial A Skip Ltd Licence Reference: SL 435 Site Location: Curzon Street, Birmingham, West Midlands Operator Location: Cecil Street, Aston, Birmingham, West Midlands Authority: Environment Agency - Midlands Region, Upper Trent Area Site Category: Transfer Max Input Rate: Large (Equal to or greater than 75,000 and less than 250,000 tonnes per year) Waste Source Restrictions: No known restriction on source of waste Licence Status: Licence lapsed/cancelled/defunct/not applicable/surrenderedCancelled Dated: 1st December 1983 Preceded By Licence: Not Given Superseded By Licence: Not Given Positional Accuracy: Manually positioned to the road within the address or location Boundary Quality: Not Supplied Authorised Waste: Construction And Demolition Wastes Household + Commercial Waste Ind. Non-Haz. Waste Prohibited Waste: Poisonous, Noxious, Polluting Wastes Environment Agency must give specific authorisation for this waste to be acceptedWaste requires prior approval: Carcinogenic Wastes Explosive Waste Liquid Wastes Medical (Misuse Of Drugs Act) Medical, Surgical, Veterinary Wastes Radioactive Wastes Sludge Wastes Special Wastes Waste Cont'G Free Flammable Solvents	A12SE (E)	135	1	408000 287170
161	**Registered Waste Transfer Sites** Licence Holder: Central Waste Services Licence Reference: SL 388 Site Location: 45 Penn Street, Gosta Green, Birmingham, West Midlands Operator Location: As Site Address Authority: Environment Agency - Midlands Region, Upper Trent Area Site Category: Transfer Max Input Rate: Small (Equal to or greater than 10,000 and less than 25,000 tonnes per year) Waste Source Restrictions: No known restriction on source of waste Licence Status: Licence lapsed/cancelled/defunct/not applicable/surrenderedCancelled Dated: 1st June 1982 Preceded By Licence: Not Given Superseded By Licence: Not Given Positional Accuracy: Manually positioned to the address or location Boundary Quality: Not Supplied Authorised Waste: Excavated Natural Materials $ Hardcore And Rubble Paper/Cardboard Waste Timber And Other Organic Material Prohibited Waste: Poisonous, Noxious, Polluting Wastes	A12SE (E)	265	1	408080 287310

Map ID	Details	Quadrant Reference (Compass Direction)	Estimated Distance From Site	Contact	NGR
162	**Registered Waste Transfer Sites** Licence Holder: John Courtney (Birmingham) Ltd Licence Reference: SL 464 MOD 2 Site Location: 76 Belmont Row, Gosta Green, BIRMINGHAM, West Midlands, B4 7RD Operator Location: As Site Address Authority: Environment Agency - Midlands Region, Upper Trent Area Site Category: Transfer Max Input Rate: Very Small (Less than 10,000 tonnes per year) Waste Source Restrictions: Waste produced/controlled by licence holder Licence Status: Site Closed Dated: 22nd February 1985 Preceded By Licence: Not Given Superseded By Licence: Not Given Positional Accuracy: Located by supplier to within 100m Boundary Quality: Not Supplied Authorised Waste: Construction/Building/Demol.Wastes Hardcore And Rubble High Density Bonded Asbestos Household Skip Hire Max.Waste Permitted By Licence Prohibited Waste: Biodegradable/Putrescible Waste Poisonous, Noxious, Polluting Wastes Environment Agency must give specific authorisation for this waste to be acceptedWaste requires prior approval: Carcinogenic Wastes Explosive Waste Free Flammable Solvents Medical (Misuse Of Drugs Act) Medical, Surgical, Veterinary Wastes Radioactive Wastes Special Wastes	A12NE (NE)	314	1	408050 287410
163	**Registered Waste Transfer Sites** Licence Holder: Cartaways Ltd Licence Reference: SL 134 Site Location: Markets Precinct, Pershore Street, Birmingham, West Midlands Operator Location: Dunston Hall, Dunston, STAFFORD, Staffordshire, ST18 9AB Authority: Environment Agency - Midlands Region, Upper Trent Area Site Category: Transfer Max Input Rate: Undefined Waste Source Restrictions: Some restriction on source of waste Licence Status: Licence lapsed/cancelled/defunct/not applicable/surrenderedCancelled Dated: 1st August 1977 Preceded By Licence: Not Given Superseded By Licence: Not Given Positional Accuracy: Manually positioned to the address or location Boundary Quality: Not Supplied Authorised Waste: Commercial Waste Prohibited Waste: Poisonous, Noxious, Polluting Wastes	A7SE (SE)	369	1	407400 286400
164	**Registered Waste Transfer Sites** Licence Holder: Anopol Ltd Licence Reference: SL 1370 Site Location: 70 Bordesley Street, BIRMINGHAM, West Midlands, B5 5QJ Operator Location: PO Box 177, 70 Bordesley Street, BIRMINGHAM, West Midlands, B5 5QJ Authority: Environment Agency - Midlands Region, Upper Trent Area Site Category: Transfer Max Input Rate: Very Small (Less than 10,000 tonnes per year) Waste Source Restrictions: Some restriction on source of waste Licence Status: Operational as far as is knownOperational Dated: 1st September 1994 Preceded By Licence: Not Given Superseded By Licence: Not Given Positional Accuracy: Manually positioned to the address or location Boundary Quality: Not Supplied Authorised Waste: Max.Waste Permitted By Licence Nitric/Hydrofluoric Acid Mixtures Phosphoric/Chromic Acid Mixtures Phosphoric/Sulphuric Acid Mixtures Prohibited Waste: Waste N.O.S.	A8SE (SE)	377	1	407930 286640

Map ID	Details	Quadrant Reference (Compass Direction)	Estimated Distance From Site	Contact	NGR
165	**Registered Waste Transfer Sites** Licence Holder: Partco Autoparts Ltd Licence Reference: SL 1037 Site Location: 32/33 Coventry Street, Digbeth, BIRMINGHAM, West Midlands, B5 5NH Operator Location: Lea Francis House, Station Road, Balsall Common, COVENTRY, West Midlands, CV7 7FD Authority: Environment Agency - Midlands Region, Upper Trent Area Site Category: Transfer Max Input Rate: Very Small (Less than 10,000 tonnes per year) Waste Source Restrictions: Some restriction on source of waste Licence Status: Licence lapsed/cancelled/defunct/not applicable/surrenderedCancelled Dated: 1st August 1992 Preceded By Licence: Not Given Superseded By Licence: Not Given Positional Accuracy: Manually positioned to the address or location Boundary Quality: Not Supplied Authorised Waste: Max.Storage In Licence Used Paint Solvent	A8SW (SE)	382	1	407740 286520
166	**Registered Waste Transfer Sites** Licence Holder: C G Hewston t/a Hewston & Sons Licence Reference: SL 777 MOD 3 Site Location: 21 Milk Street, Digbeth, BIRMINGHAM, West Midlands, B5 5TR Operator Location: As Site Address Authority: Environment Agency - Midlands Region, Upper Trent Area Site Category: Transfer Max Input Rate: Small (Equal to or greater than 10,000 and less than 25,000 tonnes per year) Waste Source Restrictions: No known restriction on source of waste Licence Status: Operational as far as is knownOperational Dated: 17th December 1990 Preceded By Licence: Not Given Superseded By Licence: Not Given Positional Accuracy: Manually positioned to the address or location Boundary Quality: Not Supplied Authorised Waste: Builders Wastes Household Waste Max.Storage Permitted By Licence Max.Waste Permitted By Licence-Stated Prohibited Waste: Liquid/Sludge Wastes Poisonous, Noxious, Polluting Wastes	A8SE (SE)	442	1	407900 286530
167	**Registered Waste Transfer Sites** Licence Holder: Dean & Wood Ltd Licence Reference: SL 1126 Site Location: Parkway Industrial Centre, Heneage Street, Birmingham, West Midlands Operator Location: As Site Address Authority: Environment Agency - Midlands Region, Upper Trent Area Site Category: Transfer Max Input Rate: Undefined Waste Source Restrictions: No known restriction on source of waste Licence Status: Licence lapsed/cancelled/defunct/not applicable/surrenderedCancelled Dated: 1st June 1996 Preceded By Licence: Not Given Superseded By Licence: Not Given Positional Accuracy: Manually positioned within the geographical locality Boundary Quality: Not Supplied Authorised Waste: Cfcs Licenced Wastes Not To Hand	A16SE (NE)	611	1	408065 287733

Map ID	Details	Quadrant Reference (Compass Direction)	Estimated Distance From Site	Contact	NGR
168	**Registered Waste Transfer Sites** Licence Holder: Bancroft Motor Factors Ltd Licence Reference: SL 907 Site Location: 91 Brearley Street, BIRMINGHAM, West Midlands, B19 3NU Operator Location: As Site Address Authority: Environment Agency - Midlands Region, Upper Trent Area Site Category: Transfer Max Input Rate: Very Small (Less than 10,000 tonnes per year) Waste Source Restrictions: Some restriction on source of waste Licence Status: Licence lapsed/cancelled/defunct/not applicable/surrenderedCancelled Dated: 1st April 1992 Preceded By Licence: Not Given Superseded By Licence: Not Given Positional Accuracy: Manually positioned to the address or location Boundary Quality: Not Supplied Authorised Waste: Max.Storage Permitted By Licence Used Paint Solvent (Supp'D By Lic.Hold	A15NW (N)	943	1	406970 288210
169	**Registered Waste Transfer Sites** Licence Holder: Dana Ltd T/A Brown Brothers Licence Reference: SL 906 Site Location: 77 Mac Donald Street, Highgate, BIRMINGHAM, West Midlands, B5 6RL Operator Location: Great Eastern House, Greenbridge Road, SWINDON, Wiltshire, SN3 3LB Authority: Environment Agency - Midlands Region, Upper Trent Area Site Category: Transfer Max Input Rate: Small (Equal to or greater than 10,000 and less than 25,000 tonnes per year) Waste Source Restrictions: Some restriction on source of waste Licence Status: Site exempt from licenceExempt Dated: 1st December 1991 Preceded By Licence: Not Given Superseded By Licence: Not Given Positional Accuracy: Manually positioned to the road within the address or location Boundary Quality: Not Supplied Authorised Waste: Max.Storage Permitted By Licence Used Paint Solvent (Supp'D By Lic.Hold	A4SW (S)	968	1	407500 285800
170	**Registered Waste Treatment or Disposal Sites** Licence Holder: B K & M B Elleman t/a B E Metals Licence Reference: SL 1270 Site Location: New Canal Street, Digbeth, BIRMINGHAM, West Midlands, B5 5QX Operator Location: As Site Address Authority: Environment Agency - Midlands Region, Upper Trent Area Site Category: Scrapyard Max Input Rate: Undefined Waste Source Restrictions: No known restriction on source of waste Licence Status: Licence lapsed/cancelled/defunct/not applicable/surrenderedCancelled Dated: 1st October 1993 Preceded By Licence: Not Given Superseded By Licence: Not Given Positional Accuracy: Manually positioned to the road within the address or location Boundary Quality: Not Supplied Authorised Waste: Scrap Vehicles Prohibited Waste: Liquids/Sludges Waste N.O.S.	A8NW (E)	81	1	407740 286900

Map ID	Details	Quadrant Reference (Compass Direction)	Estimated Distance From Site	Contact	NGR
171	**Registered Waste Treatment or Disposal Sites** Licence Holder: W Meaking & Co Ltd Licence Reference: SL 661 Site Location: Howe Street, BIRMINGHAM, West Midlands, B4 7QY Operator Location: As Site Address Authority: Environment Agency - Midlands Region, Upper Trent Area Site Category: Scrapyard Max Input Rate: Undefined Waste Source Restrictions: No known restriction on source of waste Licence Status: Licence lapsed/cancelled/defunct/not applicable/surrenderedCancelled Dated: 1st May 1992 Preceded By Licence: Not Given Superseded By Licence: Not Given Positional Accuracy: Manually positioned to the road within the address or location Boundary Quality: Not Supplied Authorised Waste: Scrap Metal & Swarf Prohibited Waste: Elemental Sodium Or Potassium Liq/Sludge N.O.S. Ie Part Of Acc.Scrap Metal In Fine Powder Form	A12NE (NE)	197	1	407900 287350
172	**Registered Waste Treatment or Disposal Sites** Licence Holder: Hicks Metals & Alloys Ltd Licence Reference: SL 779 Site Location: 170/176 Fazeley Street, BIRMINGHAM, West Midlands, B5 5SE Operator Location: As Site Address Authority: Environment Agency - Midlands Region, Upper Trent Area Site Category: Scrapyard Max Input Rate: Undefined Waste Source Restrictions: No known restriction on source of waste Licence Status: Licence lapsed/cancelled/defunct/not applicable/surrenderedCancelled Dated: 1st August 1993 Preceded By Licence: Not Given Superseded By Licence: Not Given Positional Accuracy: Manually positioned to the address or location Boundary Quality: Not Supplied Authorised Waste: Electrical Cable Lead/Acid Batteries Scrap Metal & Swarf Prohibited Waste: Any Metal In Fine Powder Form Elemental Sodium Or Potassium Liquids/Sludges Waste N.O.S.	A8NE (E)	428	1	408100 286750

Map ID	Details	Quadrant Reference (Compass Direction)	Estimated Distance From Site	Contact	NGR
	Registered Waste Treatment or Disposal Sites				
173	Licence Holder: Whelan Environmental Services Ltd Licence Reference: SL 15 Site Location: 51-57 Hanley Street, Aston, BIRMINGHAM, West Midlands, B19 3SP Operator Location: City Wharf, Brewery Street, Aston, Birmingham, West Midlands Authority: Environment Agency - Midlands Region, Upper Trent Area Site Category: Treatment - Chemical Max Input Rate: Large (Equal to or greater than 75,000 and less than 250,000 tonnes per year) Waste Source Restrictions: No known restriction on source of waste Licence Status: Site dormant Dated: 1st November 1989 Preceded By Licence: SL 15 MOD 3 Superseded By Licence: Not Given Positional Accuracy: Manually positioned to the address or location Boundary Quality: Not Supplied Authorised Waste: Acid Anhydrides Acid Chlorides Aliphatic Acids Alkali Metal Oxides/Hydroxides $ Ammonia Ammonium Salts Aromatic Acids Arsenates & Arsenites Arsenic Compounds Barium Compounds (Water Soluble) Bentonite/Clay/Ceramic Slurry Borates Cadmium Compounds Calcium Hydroxide Cellulose Wastes (Natural/Synth.) Chlorates Etc, Persulphates, Permang'S Chromates Chromic Acid Chromium Compounds Copper Compounds Cyanides Distillation Residues Dyestuffs Waste Fluorides Etc Foundry Sand Slurry Hydrobromic Acid Hydrochloric Acid Hydrofluoric Acid Hypochlorites And Chlorites Interceptor Pit Wastes $ Ion-Exchange Resin Wastes Iron Compounds Latex, Latex/Rubber Sol'Ns/Susp'Ns Lead Compounds Mercury Compounds Mixed Tox.Metal Cpds - Electroplat.Slu Nickel Compounds Nitrates Nitric Acid Nitrites Other Alkalis Other Non-Toxic Metal Compounds Paint Waste $ Phosphoric Acid Printing Industry Wastes/Ink $ Prod'Ts Of Incomplete Polymerisation $ Sewage Sludge Silt And Dredgings Silver Compounds Soaps & Detergents Sodium/Potassium Carbonates Sulphides, Selen'S, Tell'S, Arsen'S $ Sulphonic Acids Sulphuric Acid Synthetic Adhesive Wastes Used Filter Materials $ Vanadium Compounds Water (Contaminated) Wra Add'L Doe Type Code H95 Wra Add'L Doe Type Code H98 Zinc Compounds Prohibited Waste: Carcinogenic Wastes Clinical Wastes Medical (Misuse Of Drugs Act) Percussive/Explosive Waste Radioactive Wastes Wastes With Flash Pt < 32 C	A15SW (N)	584	1	406980 287840

Map ID	Details	Quadrant Reference (Compass Direction)	Estimated Distance From Site	Contact	NGR
	Environment Agency must give specific authorisation for this waste to be acceptedWaste requires prior approval Other Wastes When Shown Handleable				
173	**Registered Waste Treatment or Disposal Sites** Licence Holder: J Whelan Ltd Licence Reference: SL 15 MOD 3 Site Location: 57 Hanley Street, Aston, Birmingham, West Midlands Operator Location: City Wharf, Brewery Street, Aston, Birmingham, West Midlands Authority: Environment Agency - Midlands Region, Upper Trent Area Site Category: Treatment - Chemical Max Input Rate: Undefined Waste Source Restrictions: No known restriction on source of waste Licence Status: Record supersededSuperseded Dated: 1st December 1977 Preceded By Licence: Not Given Superseded By Licence: SL 15 Positional Accuracy: Manually positioned to the address or location Boundary Quality: Not Supplied Authorised Waste Controlled Wastes Prohibited Waste Wastes With F.Pt.Less Than 32 C Environment Agency must give specific authorisation for this waste to be acceptedWaste requires prior approval Waste N.O.S	A15SW (N)	584	1	406980 287840
174	**Registered Waste Treatment or Disposal Sites** Licence Holder: British Waterways Licence Reference: SL 1304 Site Location: Holt Street / Lister Street, Aston, Birmingham, West Midlands Operator Location: Peels Wharf, Fazeley, TAMWORTH, Staffordshire, B78 3QZ Authority: Environment Agency - Midlands Region, Upper Trent Area Site Category: Transfer - with treatment Max Input Rate: Undefined Waste Source Restrictions: Waste produced/controlled by licence holder Licence Status: Licence lapsed/cancelled/defunct/not applicable/surrenderedCancelled Dated: 1st February 1994 Preceded By Licence: Not Given Superseded By Licence: Not Given Positional Accuracy: Manually positioned to the road within the address or location Boundary Quality: Not Supplied Authorised Waste Canal Dredgings Prohibited Waste Waste N.O.S.	A16SW (NE)	752	1	407750 287900

Map ID	Details	Quadrant Reference (Compass Direction)	Estimated Distance From Site	Contact	NGR
175	**Registered Waste Treatment or Disposal Sites** Licence Holder: Whelan Environmental Services Ltd Licence Reference: SL 14 MOD 3 Site Location: City Wharf, Brewery Street, Aston, Birmingham, West Midlands Operator Location: Hanley Street, BIRMINGHAM, West Midlands, B19 3SP Authority: Environment Agency - Midlands Region, Upper Trent Area Site Category: Treatment - Chemical Max Input Rate: Large (Equal to or greater than 75,000 and less than 250,000 tonnes per year) Waste Source Restrictions: No known restriction on source of waste Licence Status: Operational as far as is knownOperational Dated: 1st July 1977 Preceded By Licence: Not Given Superseded By Licence: Not Given Positional Accuracy: Manually positioned to the address or location Boundary Quality: Not Supplied Authorised Waste: Butanol & Other Common Alcohols Butyl Acetate Carbon Tetrachloride Chloroform Cyclohexane Dichloroethylene Ethyl Acetate Heptane Hexane Isobutanol Isopropyl Acetate Isopropyl Alcohol Max.Permitted Storage Methanol Methyl Acetate Methyl Ethyl Ketone Methylated Spirits Methylene Choride Oil/Water Mixtures Pentane Perchloroethylene Propyl Acetate Toluene Trichlorethane Trichloroethylene White Spirit Xylene Environment Agency must give specific authorisation for this waste to be acceptedWaste requires prior approval: Carcinogenic Wastes Explosive Waste Medical (Misuse Of Drugs Act) Medical, Surgical, Veterinary Wastes Radioactive Wastes	A15SE (N)	758	1	407370 288020
176	**Registered Waste Treatment or Disposal Sites** Licence Holder: J W Clarke Ltd Licence Reference: SL 597 Site Location: Hampton Works, 80 Mott Street, Hockley, BIRMINGHAM, West Midlands, B19 3HD Operator Location: As Site Address Authority: Environment Agency - Midlands Region, Upper Trent Area Site Category: Scrapyard Max Input Rate: Undefined Waste Source Restrictions: No known restriction on source of waste Licence Status: Licence lapsed/cancelled/defunct/not applicable/surrenderedCancelled Dated: 1st December 1992 Preceded By Licence: Not Given Superseded By Licence: Not Given Positional Accuracy: Manually positioned to the address or location Boundary Quality: Not Supplied Authorised Waste: Electrical Cable Lead/Acid Batteries Scrap Metal & Swarf Prohibited Waste: Elemental Sodium Or Potassium Liq/Sludge N.O.S. Ie Part Of Acc.Scrap Metal In Fine Powder Form	A14SE (NW)	759	1	406650 287850

Map ID	Details	Quadrant Reference (Compass Direction)	Estimated Distance From Site	Contact	NGR
177	**Registered Waste Treatment or Disposal Sites** Licence Holder: Midland Industrial Metals Ltd Licence Reference: SL 668 Site Location: 86-92 Northwood Street, BIRMINGHAM, West Midlands, B3 1TH Operator Location: As Site Address Authority: Environment Agency - Midlands Region, Upper Trent Area Site Category: Scrapyard Max Input Rate: Undefined Waste Source Restrictions: No known restriction on source of waste Licence Status: Licence lapsed/cancelled/defunct/not applicable/surrenderedCancelled Dated: 1st November 1992 Preceded By Licence: Not Given Superseded By Licence: Not Given Positional Accuracy: Manually positioned to the address or location Boundary Quality: Not Supplied Authorised Waste: Electrical Cable Lead/Acid Batteries Metallic Residues & Drosses Scrap Metal & Swarf Prohibited Waste: Elemental Sodium Or Potassium Liq/Sludge N.O.S. Ie Part Of Acc.Scrap Metal In Fine Powder Form	A10NW (NW)	774	1	406350 287530
178	**Registered Waste Treatment or Disposal Sites** Licence Holder: G J Coldicutt A Cleverley K E Jones Licence Reference: SL 1093 MOD 1 Site Location: Kang Refinery Services, 32 Green Street, Deritend, BIRMINGHAM, West Midlands, B12 0NB Operator Location: As Site Address Authority: Environment Agency - Midlands Region, Upper Trent Area Site Category: Treatment - Chemical Max Input Rate: Undefined Waste Source Restrictions: No known restriction on source of waste Licence Status: Operational as far as is knownOperational Dated: 1st August 1993 Preceded By Licence: Not Given Superseded By Licence: Not Given Positional Accuracy: Manually positioned to the road within the address or location Boundary Quality: Not Supplied Authorised Waste: Ceramics Electronic Computer Equipment Jewellry Cuttings/Sweepings/Polishings Metals Paper/Rags Contam.Non-Ferr.Metal/Simil Plating Solution Prohibited Waste: Waste N.O.S.	A4NE (SE)	805	1	408000 286170
179	**Registered Waste Treatment or Disposal Sites** Licence Holder: Beebee Brothers Ltd Licence Reference: SL 666 Site Location: Blews Street, Aston, BIRMINGHAM, West Midlands, B6 4EP Operator Location: As Site Address Authority: Environment Agency - Midlands Region, Upper Trent Area Site Category: Scrapyard Max Input Rate: Undefined Waste Source Restrictions: No known restriction on source of waste Licence Status: Licence lapsed/cancelled/defunct/not applicable/surrenderedCancelled Dated: 1st August 1992 Preceded By Licence: Not Given Superseded By Licence: Not Given Positional Accuracy: Manually positioned to the road within the address or location Boundary Quality: Not Supplied Authorised Waste: Electrical Cable Scrap Metal & Swarf Prohibited Waste: Elemental Sodium Or Potassium Liq/Sludge N.O.S. Ie Part Of Acc.Scrap Metal In Fine Powder Form	A15NE (N)	876	1	407330 288150

Map ID	Details	Quadrant Reference (Compass Direction)	Estimated Distance From Site	Contact	NGR
180	**Registered Waste Treatment or Disposal Sites** Licence Holder: V H Sherrington t/a Sherringtons Licence Reference: SL 1071 MOD 1 Site Location: 145-146 Charles Henry Street, BIRMINGHAM, West Midlands, B12 0SD Operator Location: As Site Address Authority: Environment Agency - Midlands Region, Upper Trent Area Site Category: Scrapyard - with Transfer Station Max Input Rate: Undefined Waste Source Restrictions: No known restriction on source of waste Licence Status: Operational as far as is knownOperational Dated: 1st February 1994 Preceded By Licence: Not Given Superseded By Licence: Not Given Positional Accuracy: Manually positioned to the address or location Boundary Quality: Not Supplied Authorised Waste: Machinery Non-Haz. H/Hold/Com./Ind.Waste Scrap Metal & Swarf Prohibited Waste: Any Metal In Fine Powder Form Elemental Sodium Or Potassium Liquids/Sludges Poisonous, Noxious, Polluting Wastes Waste N.O.S.	A4SW (S)	965	1	407580 285830
181	**Registered Waste Treatment or Disposal Sites** Licence Holder: Assorted Alloys Ltd Licence Reference: SL 673 Site Location: 180/184 Barford Street, BIRMINGHAM, West Midlands, B5 7EP Operator Location: Dartmouth House, Sandwell Road, West Bromwich, West Midlands Authority: Environment Agency - Midlands Region, Upper Trent Area Site Category: Scrapyard Max Input Rate: Undefined Waste Source Restrictions: No known restriction on source of waste Licence Status: Licence lapsed/cancelled/defunct/not applicable/surrenderedCancelled Dated: 1st July 1992 Preceded By Licence: Not Given Superseded By Licence: Not Given Positional Accuracy: Manually positioned to the address or location Boundary Quality: Not Supplied Authorised Waste: Electrical Cable Lead/Acid Batteries Scrap Metal & Swarf Prohibited Waste: Elemental Sodium Or Potassium Liq/Sludge N.O.S. Ie Part Of Acc.Scrap Metal In Fine Powder Form	A3SE (S)	971	1	407380 285770
181	**Registered Waste Treatment or Disposal Sites** Licence Holder: James Thomas & Son (Metals) Ltd Licence Reference: SL 620 MOD 1 Site Location: 188/194 Barford Street, Digbeth, Birmingham, West Midlands, B5 7ep Operator Location: As Site Address Authority: Environment Agency - Midlands Region, Upper Trent Area Site Category: Scrapyard Max Input Rate: Undefined Waste Source Restrictions: No known restriction on source of waste Licence Status: Licence has completion certificateSurrendered Dated: 19th April 1991 Preceded By Licence: Not Given Superseded By Licence: Not Given Positional Accuracy: Manually positioned to the address or location Boundary Quality: Not Supplied Authorised Waste: Electrical Cable Scrap Metal & Swarf Vehicle Batteries Prohibited Waste: Any Metal In Fine Powder Form Elemental Sodium Or Potassium Liquids/Sludges Or Articles Cont. Them	A3SE (S)	1000	1	407370 285740

Map ID	Details	Quadrant Reference (Compass Direction)	Estimated Distance From Site	Contact	NGR
182	**Control of Major Accident Hazards Sites (COMAH)** Name: Anopol Ltd Location: PO Box 177, 70 Bordesley Street, BIRMINGHAM, West Midlands, B5 5QA Reference: Not Supplied Type: Lower Tier **Status: Record Ceased To Be Supplied Under COMAH Regulations** Positional Accuracy: Manually positioned to the address or location	A8SE (SE)	381	4	407932 286636
183	**Explosive Sites** Name: Birmingham/The Birmingham Gun Barrel Location: Banbury Street, Birmingham, West Midlands, B5 5RH **Status: Active** Positional Accuracy: Manually positioned to the address or location	A8NE (E)	170	4	407928 286950
184	**Notification of Installations Handling Hazardous Substances (NIHHS)** Name: Supergas (Midlands) Limited Location: Benacre Drive, BIRMINGHAM, West Midlands, B5 5RF **Status: Record Ceased To Be Supplied Under NIHHS Regulations (1982)** Positional Accuracy: Automatically positioned to the road within the address	A8NW (E)	112	4	407700 286795
185	**Notification of Installations Handling Hazardous Substances (NIHHS)** Name: Supergas (Midlands) Limited Location: 122 Fazeley Street, BIRMINGHAM, West Midlands, B5 5RS **Status: Record Ceased To Be Supplied Under NIHHS Regulations (1982)** Positional Accuracy: Unknown	A8NE (E)	307	4	407973 286819
186	**Planning Hazardous Substance Consents** Name: Travel Gas (Midlands) Ltd Location: Benacre Drive, Digbeth, BIRMINGHAM, West Midlands, B5 5RF Authority: Birmingham City Council Application Ref: 1992/04317/PA Hazardous Substance: Liquefied extremely flammable gas (including LPG) and natural gas (whether liquefied or not) Maximum Quantity: 56 Application date: 16th October 1992 **Decision: Application revoked or cancelledCancelled** Positional Accuracy: Manually positioned to the road within the address or location	A8NE (E)	157	5	407800 286838
187	**Planning Hazardous Substance Consents** Name: Travel Gas Ltd Location: 122 Fazeley Street, Birmingham, West Midlands, B5 5rs Authority: Birmingham City Council Application Ref: 1992/04671/PA Hazardous Substance: Liquefied extremely flammable gas (including LPG) and natural gas (whether liquefied or not) Maximum Quantity: 22 Application date: 12th November 1992 **Decision: Application revoked or cancelledCancelled** Positional Accuracy: Manually positioned to the address or location	A8NE (E)	275	5	407941 286838

Map ID	Details	Quadrant Reference (Compass Direction)	Estimated Distance From Site	Contact	NGR
	BGS 1:625,000 Solid Geology Description: Permian and Triassic sandstones, undifferentiated,including Bunter and Keuper	A7NE (SE)	0	3	407137 287007
	BGS Estimated Soil Chemistry Source: British Geological Survey, National Geoscience Information Service Soil Sample Type: Rural Soil Arsenic Concentration: <15 mg/kg Cadmium Concentration: <1.8 mg/kg Chromium Concentration: 40 - 60 mg/kg Lead Concentration: <150 mg/kg Nickel Concentration: 15 - 30 mg/kg	A7NE (SE)	0	6	407376 286780
	BGS Estimated Soil Chemistry Source: British Geological Survey, National Geoscience Information Service Soil Sample Type: Rural Soil Arsenic Concentration: <15 mg/kg Cadmium Concentration: <1.8 mg/kg Chromium Concentration: 20 - 40 mg/kg Lead Concentration: <150 mg/kg Nickel Concentration: <15 mg/kg	A7NE (SE)	0	6	407137 287007
	BGS Estimated Soil Chemistry Source: British Geological Survey, National Geoscience Information Service Soil Sample Type: Rural Soil Arsenic Concentration: <15 mg/kg Cadmium Concentration: <1.8 mg/kg Chromium Concentration: 20 - 40 mg/kg Lead Concentration: <150 mg/kg Nickel Concentration: <15 mg/kg	A7NE (S)	0	6	407137 287000
	BGS Estimated Soil Chemistry Source: British Geological Survey, National Geoscience Information Service Soil Sample Type: Rural Soil Arsenic Concentration: <15 mg/kg Cadmium Concentration: <1.8 mg/kg Chromium Concentration: 20 - 40 mg/kg Lead Concentration: <150 mg/kg Nickel Concentration: <15 mg/kg	A7NW (SW)	9	6	407000 286861
	BGS Estimated Soil Chemistry Source: British Geological Survey, National Geoscience Information Service Soil Sample Type: Rural Soil Arsenic Concentration: <15 mg/kg Cadmium Concentration: <1.8 mg/kg Chromium Concentration: 40 - 60 mg/kg Lead Concentration: <150 mg/kg Nickel Concentration: 15 - 30 mg/kg	A7NW (SW)	34	6	407010 286938
	BGS Estimated Soil Chemistry Source: British Geological Survey, National Geoscience Information Service Soil Sample Type: Rural Soil Arsenic Concentration: <15 mg/kg Cadmium Concentration: <1.8 mg/kg Chromium Concentration: 40 - 60 mg/kg Lead Concentration: <150 mg/kg Nickel Concentration: 15 - 30 mg/kg	A7NW (SW)	37	6	407000 286947

Map ID	Details	Quadrant Reference (Compass Direction)	Estimated Distance From Site	Contact	NGR
	BGS Estimated Soil Chemistry Source: British Geological Survey, National Geoscience Information Service Soil Sample Type: Rural Soil Arsenic Concentration: <15 mg/kg Cadmium Concentration: <1.8 mg/kg Chromium Concentration: 20 - 40 mg/kg Lead Concentration: <150 mg/kg Nickel Concentration: <15 mg/kg	A11SW (NW)	45	6	407017 287233
	BGS Estimated Soil Chemistry Source: British Geological Survey, National Geoscience Information Service Soil Sample Type: Rural Soil Arsenic Concentration: <15 mg/kg Cadmium Concentration: <1.8 mg/kg Chromium Concentration: 20 - 40 mg/kg Lead Concentration: <150 mg/kg Nickel Concentration: <15 mg/kg	A11SW (NW)	52	6	407000 287138
	BGS Estimated Soil Chemistry Source: British Geological Survey, National Geoscience Information Service Soil Sample Type: Rural Soil Arsenic Concentration: <15 mg/kg Cadmium Concentration: <1.8 mg/kg Chromium Concentration: 20 - 40 mg/kg Lead Concentration: <150 mg/kg Nickel Concentration: <15 mg/kg	A11SW (NW)	69	6	407000 287251
	BGS Estimated Soil Chemistry Source: British Geological Survey, National Geoscience Information Service Soil Sample Type: Rural Soil Arsenic Concentration: <15 mg/kg Cadmium Concentration: <1.8 mg/kg Chromium Concentration: 20 - 40 mg/kg Lead Concentration: <150 mg/kg Nickel Concentration: <15 mg/kg	A11SW (NW)	81	6	407014 287278
	BGS Estimated Soil Chemistry Source: British Geological Survey, National Geoscience Information Service Soil Sample Type: Rural Soil Arsenic Concentration: <15 mg/kg Cadmium Concentration: <1.8 mg/kg Chromium Concentration: 20 - 40 mg/kg Lead Concentration: <150 mg/kg Nickel Concentration: <15 mg/kg	A11SW (NW)	81	6	407000 287116
	BGS Estimated Soil Chemistry Source: British Geological Survey, National Geoscience Information Service Soil Sample Type: Rural Soil Arsenic Concentration: <15 mg/kg Cadmium Concentration: <1.8 mg/kg Chromium Concentration: 20 - 40 mg/kg Lead Concentration: <150 mg/kg Nickel Concentration: <15 mg/kg	A7NW (W)	83	6	407000 287000

Map ID	Details	Quadrant Reference (Compass Direction)	Estimated Distance From Site	Contact	NGR
	BGS Estimated Soil Chemistry Source: British Geological Survey, National Geoscience Information Service Soil Sample Type: Rural Soil Arsenic Concentration: <15 mg/kg Cadmium Concentration: <1.8 mg/kg Chromium Concentration: 20 - 40 mg/kg Lead Concentration: <150 mg/kg Nickel Concentration: <15 mg/kg	A11SW (NW)	85	6	407000 287116
	BGS Estimated Soil Chemistry Source: British Geological Survey, National Geoscience Information Service Soil Sample Type: Rural Soil Arsenic Concentration: <15 mg/kg Cadmium Concentration: <1.8 mg/kg Chromium Concentration: 20 - 40 mg/kg Lead Concentration: <150 mg/kg Nickel Concentration: <15 mg/kg	A11SW (NW)	89	6	407000 287277
	BGS Estimated Soil Chemistry Source: British Geological Survey, National Geoscience Information Service Soil Sample Type: Rural Soil Arsenic Concentration: <15 mg/kg Cadmium Concentration: <1.8 mg/kg Chromium Concentration: 20 - 40 mg/kg Lead Concentration: <150 mg/kg Nickel Concentration: <15 mg/kg	A7NW (W)	100	6	407000 287007
	BGS Estimated Soil Chemistry Source: British Geological Survey, National Geoscience Information Service Soil Sample Type: Rural Soil Arsenic Concentration: <15 mg/kg Cadmium Concentration: <1.8 mg/kg Chromium Concentration: 20 - 40 mg/kg Lead Concentration: <150 mg/kg Nickel Concentration: <15 mg/kg	A11SW (NW)	103	6	406982 287280
	BGS Estimated Soil Chemistry Source: British Geological Survey, National Geoscience Information Service Soil Sample Type: Rural Soil Arsenic Concentration: <15 mg/kg Cadmium Concentration: <1.8 mg/kg Chromium Concentration: 20 - 40 mg/kg Lead Concentration: <150 mg/kg Nickel Concentration: <15 mg/kg	A7NW (W)	104	6	406978 287000
	BGS Estimated Soil Chemistry Source: British Geological Survey, National Geoscience Information Service Soil Sample Type: Rural Soil Arsenic Concentration: <15 mg/kg Cadmium Concentration: <1.8 mg/kg Chromium Concentration: 20 - 40 mg/kg Lead Concentration: <150 mg/kg Nickel Concentration: <15 mg/kg	A7NW (W)	123	6	406978 287004

Map ID	Details	Quadrant Reference (Compass Direction)	Estimated Distance From Site	Contact	NGR
	BGS Estimated Soil Chemistry Source: British Geological Survey, National Geoscience Information Service Soil Sample Type: Rural Soil Arsenic Concentration: <15 mg/kg Cadmium Concentration: <1.8 mg/kg Chromium Concentration: 20 - 40 mg/kg Lead Concentration: <150 mg/kg Nickel Concentration: <15 mg/kg	A8NE (E)	126	6	408000 287007
	BGS Estimated Soil Chemistry Source: British Geological Survey, National Geoscience Information Service Soil Sample Type: Rural Soil Arsenic Concentration: <15 mg/kg Cadmium Concentration: <1.8 mg/kg Chromium Concentration: 20 - 40 mg/kg Lead Concentration: <150 mg/kg Nickel Concentration: <15 mg/kg	A11SW (NW)	137	6	407000 287335
	BGS Estimated Soil Chemistry Source: British Geological Survey, National Geoscience Information Service Soil Sample Type: Rural Soil Arsenic Concentration: <15 mg/kg Cadmium Concentration: <1.8 mg/kg Chromium Concentration: 20 - 40 mg/kg Lead Concentration: <150 mg/kg Nickel Concentration: <15 mg/kg	A11SW (N)	143	6	407000 287343
	BGS Estimated Soil Chemistry Source: British Geological Survey, National Geoscience Information Service Soil Sample Type: Rural Soil Arsenic Concentration: <15 mg/kg Cadmium Concentration: <1.8 mg/kg Chromium Concentration: 20 - 40 mg/kg Lead Concentration: <150 mg/kg Nickel Concentration: <15 mg/kg	A11SW (NW)	158	6	406897 287234
	BGS Estimated Soil Chemistry Source: British Geological Survey, National Geoscience Information Service Soil Sample Type: Rural Soil Arsenic Concentration: <15 mg/kg Cadmium Concentration: <1.8 mg/kg Chromium Concentration: 20 - 40 mg/kg Lead Concentration: <150 mg/kg Nickel Concentration: <15 mg/kg	A8NE (E)	169	6	408000 287000
	BGS Estimated Soil Chemistry Source: British Geological Survey, National Geoscience Information Service Soil Sample Type: Rural Soil Arsenic Concentration: <15 mg/kg Cadmium Concentration: <1.8 mg/kg Chromium Concentration: 60 - 90 mg/kg Lead Concentration: <150 mg/kg Nickel Concentration: 15 - 30 mg/kg	A8NW (SE)	213	6	407731 286692

Map ID	Details	Quadrant Reference (Compass Direction)	Estimated Distance From Site	Contact	NGR
	BGS Estimated Soil Chemistry Source: British Geological Survey, National Geoscience Information Service Soil Sample Type: Rural Soil Arsenic Concentration: <15 mg/kg Cadmium Concentration: <1.8 mg/kg Chromium Concentration: 40 - 60 mg/kg Lead Concentration: <150 mg/kg Nickel Concentration: 15 - 30 mg/kg	A8SW (SE)	219	6	407539 286558
	BGS Estimated Soil Chemistry Source: British Geological Survey, National Geoscience Information Service Soil Sample Type: Rural Soil Arsenic Concentration: <15 mg/kg Cadmium Concentration: <1.8 mg/kg Chromium Concentration: 60 - 90 mg/kg Lead Concentration: <150 mg/kg Nickel Concentration: 15 - 30 mg/kg	A8NE (E)	232	6	408000 286906
	BGS Estimated Soil Chemistry Source: British Geological Survey, National Geoscience Information Service Soil Sample Type: Rural Soil Arsenic Concentration: <15 mg/kg Cadmium Concentration: <1.8 mg/kg Chromium Concentration: 60 - 90 mg/kg Lead Concentration: <150 mg/kg Nickel Concentration: 15 - 30 mg/kg	A8NE (E)	233	6	408078 287000
	BGS Estimated Soil Chemistry Source: British Geological Survey, National Geoscience Information Service Soil Sample Type: Rural Soil Arsenic Concentration: <15 mg/kg Cadmium Concentration: <1.8 mg/kg Chromium Concentration: 40 - 60 mg/kg Lead Concentration: <150 mg/kg Nickel Concentration: 15 - 30 mg/kg	A8SW (SE)	293	6	407621 286383
	BGS Estimated Soil Chemistry Source: British Geological Survey, National Geoscience Information Service Soil Sample Type: Rural Soil Arsenic Concentration: <15 mg/kg Cadmium Concentration: <1.8 mg/kg Chromium Concentration: 40 - 60 mg/kg Lead Concentration: <150 mg/kg Nickel Concentration: 15 - 30 mg/kg	A8NE (E)	320	6	408000 286807
	BGS Estimated Soil Chemistry Source: British Geological Survey, National Geoscience Information Service Soil Sample Type: Rural Soil Arsenic Concentration: <15 mg/kg Cadmium Concentration: <1.8 mg/kg Chromium Concentration: 20 - 40 mg/kg Lead Concentration: <150 mg/kg Nickel Concentration: <15 mg/kg	A11NW (N)	355	6	407000 287600

Map ID	Details	Quadrant Reference (Compass Direction)	Estimated Distance From Site	Contact	NGR
	BGS Estimated Soil Chemistry Source: British Geological Survey, National Geoscience Information Service Soil Sample Type: Rural Soil Arsenic Concentration: <15 mg/kg Cadmium Concentration: <1.8 mg/kg Chromium Concentration: 40 - 60 mg/kg Lead Concentration: <150 mg/kg Nickel Concentration: <15 mg/kg	A16SW (NE)	439	6	407586 287753
	BGS Estimated Soil Chemistry Source: British Geological Survey, National Geoscience Information Service Soil Sample Type: Rural Soil Arsenic Concentration: <15 mg/kg Cadmium Concentration: <1.8 mg/kg Chromium Concentration: 40 - 60 mg/kg Lead Concentration: <150 mg/kg Nickel Concentration: 15 - 30 mg/kg	A8SE (SE)	550	6	408000 286393
	BGS Estimated Soil Chemistry Source: British Geological Survey, National Geoscience Information Service Soil Sample Type: Rural Soil Arsenic Concentration: <15 mg/kg Cadmium Concentration: <1.8 mg/kg Chromium Concentration: 40 - 60 mg/kg Lead Concentration: <150 mg/kg Nickel Concentration: 15 - 30 mg/kg	A8SE (SE)	611	6	407997 286389
	BGS Estimated Soil Chemistry Source: British Geological Survey, National Geoscience Information Service Soil Sample Type: Rural Soil Arsenic Concentration: <15 mg/kg Cadmium Concentration: <1.8 mg/kg Chromium Concentration: 40 - 60 mg/kg Lead Concentration: <150 mg/kg Nickel Concentration: 15 - 30 mg/kg	A6NW (W)	644	6	406395 287000
	BGS Estimated Soil Chemistry Source: British Geological Survey, National Geoscience Information Service Soil Sample Type: Rural Soil Arsenic Concentration: <15 mg/kg Cadmium Concentration: <1.8 mg/kg Chromium Concentration: 40 - 60 mg/kg Lead Concentration: <150 mg/kg Nickel Concentration: 15 - 30 mg/kg	A6NW (W)	674	6	406364 287000
	BGS Estimated Soil Chemistry Source: British Geological Survey, National Geoscience Information Service Soil Sample Type: Rural Soil Arsenic Concentration: <15 mg/kg Cadmium Concentration: <1.8 mg/kg Chromium Concentration: 20 - 40 mg/kg Lead Concentration: <150 mg/kg Nickel Concentration: <15 mg/kg	A15SE (N)	711	6	407137 288000

Map ID	Details	Quadrant Reference (Compass Direction)	Estimated Distance From Site	Contact	NGR
	BGS Estimated Soil Chemistry Source: British Geological Survey, National Geoscience Information Service Soil Sample Type: Rural Soil Arsenic Concentration: <15 mg/kg Cadmium Concentration: <1.8 mg/kg Chromium Concentration: 20 - 40 mg/kg Lead Concentration: <150 mg/kg Nickel Concentration: <15 mg/kg	A6NW (W)	723	6	406304 286967
	BGS Estimated Soil Chemistry Source: British Geological Survey, National Geoscience Information Service Soil Sample Type: Rural Soil Arsenic Concentration: <15 mg/kg Cadmium Concentration: <1.8 mg/kg Chromium Concentration: 40 - 60 mg/kg Lead Concentration: <150 mg/kg Nickel Concentration: 15 - 30 mg/kg	A3NE (S)	730	6	407137 286000
	BGS Estimated Soil Chemistry Source: British Geological Survey, National Geoscience Information Service Soil Sample Type: Rural Soil Arsenic Concentration: <15 mg/kg Cadmium Concentration: <1.8 mg/kg Chromium Concentration: 20 - 40 mg/kg Lead Concentration: <150 mg/kg Nickel Concentration: <15 mg/kg	A15SW (N)	732	6	407000 288000
	BGS Estimated Soil Chemistry Source: British Geological Survey, National Geoscience Information Service Soil Sample Type: Rural Soil Arsenic Concentration: <15 mg/kg Cadmium Concentration: <1.8 mg/kg Chromium Concentration: 40 - 60 mg/kg Lead Concentration: <150 mg/kg Nickel Concentration: 15 - 30 mg/kg	A3NE (S)	735	6	407318 286000
	BGS Estimated Soil Chemistry Source: British Geological Survey, National Geoscience Information Service Soil Sample Type: Rural Soil Arsenic Concentration: <15 mg/kg Cadmium Concentration: <1.8 mg/kg Chromium Concentration: 40 - 60 mg/kg Lead Concentration: <150 mg/kg Nickel Concentration: 15 - 30 mg/kg	A3NE (S)	737	6	407130 286000
	BGS Estimated Soil Chemistry Source: British Geological Survey, National Geoscience Information Service Soil Sample Type: Rural Soil Arsenic Concentration: <15 mg/kg Cadmium Concentration: <1.8 mg/kg Chromium Concentration: 20 - 40 mg/kg Lead Concentration: <150 mg/kg Nickel Concentration: <15 mg/kg	A15SE (N)	754	6	407424 288000

Map ID	Details	Quadrant Reference (Compass Direction)	Estimated Distance From Site	Contact	NGR
	BGS Estimated Soil Chemistry Source: British Geological Survey, National Geoscience Information Service Soil Sample Type: Rural Soil Arsenic Concentration: <15 mg/kg Cadmium Concentration: <1.8 mg/kg Chromium Concentration: 20 - 40 mg/kg Lead Concentration: <150 mg/kg Nickel Concentration: <15 mg/kg	A14SE (NW)	758	6	406517 287742
	BGS Estimated Soil Chemistry Source: British Geological Survey, National Geoscience Information Service Soil Sample Type: Rural Soil Arsenic Concentration: <15 mg/kg Cadmium Concentration: <1.8 mg/kg Chromium Concentration: 40 - 60 mg/kg Lead Concentration: <150 mg/kg Nickel Concentration: <15 mg/kg	A16SW (NE)	764	6	407545 287956
	BGS Estimated Soil Chemistry Source: British Geological Survey, National Geoscience Information Service Soil Sample Type: Rural Soil Arsenic Concentration: <15 mg/kg Cadmium Concentration: <1.8 mg/kg Chromium Concentration: 40 - 60 mg/kg Lead Concentration: <150 mg/kg Nickel Concentration: 15 - 30 mg/kg	A3NW (S)	766	6	407000 286000
	BGS Estimated Soil Chemistry Source: British Geological Survey, National Geoscience Information Service Soil Sample Type: Rural Soil Arsenic Concentration: <15 mg/kg Cadmium Concentration: <1.8 mg/kg Chromium Concentration: 60 - 90 mg/kg Lead Concentration: <150 mg/kg Nickel Concentration: 15 - 30 mg/kg	A4NE (SE)	766	6	407870 286159
	BGS Estimated Soil Chemistry Source: British Geological Survey, National Geoscience Information Service Soil Sample Type: Rural Soil Arsenic Concentration: <15 mg/kg Cadmium Concentration: <1.8 mg/kg Chromium Concentration: 40 - 60 mg/kg Lead Concentration: <150 mg/kg Nickel Concentration: <15 mg/kg	A16SW (N)	793	6	407522 288000
	BGS Estimated Soil Chemistry Source: British Geological Survey, National Geoscience Information Service Soil Sample Type: Rural Soil Arsenic Concentration: <15 mg/kg Cadmium Concentration: <1.8 mg/kg Chromium Concentration: 40 - 60 mg/kg Lead Concentration: <150 mg/kg Nickel Concentration: 15 - 30 mg/kg	A6SW (SW)	827	6	406326 286336

Map ID	Details	Quadrant Reference (Compass Direction)	Estimated Distance From Site	Contact	NGR
	BGS Estimated Soil Chemistry Source: British Geological Survey, National Geoscience Information Service Soil Sample Type: Rural Soil Arsenic Concentration: <15 mg/kg Cadmium Concentration: <1.8 mg/kg Chromium Concentration: 20 - 40 mg/kg Lead Concentration: <150 mg/kg Nickel Concentration: <15 mg/kg	A16SE (NE)	854	6	408000 288000
	BGS Estimated Soil Chemistry Source: British Geological Survey, National Geoscience Information Service Soil Sample Type: Rural Soil Arsenic Concentration: <15 mg/kg Cadmium Concentration: <1.8 mg/kg Chromium Concentration: 40 - 60 mg/kg Lead Concentration: <150 mg/kg Nickel Concentration: 15 - 30 mg/kg	A4NW (SE)	875	6	407763 286000
	BGS Estimated Soil Chemistry Source: British Geological Survey, National Geoscience Information Service Soil Sample Type: Rural Soil Arsenic Concentration: <15 mg/kg Cadmium Concentration: <1.8 mg/kg Chromium Concentration: 40 - 60 mg/kg Lead Concentration: <150 mg/kg Nickel Concentration: 15 - 30 mg/kg	A3SW (S)	881	6	407000 285880
	BGS Estimated Soil Chemistry Source: British Geological Survey, National Geoscience Information Service Soil Sample Type: Rural Soil Arsenic Concentration: <15 mg/kg Cadmium Concentration: <1.8 mg/kg Chromium Concentration: 40 - 60 mg/kg Lead Concentration: <150 mg/kg Nickel Concentration: 15 - 30 mg/kg	A4NE (SE)	898	6	407826 286000
	BGS Estimated Soil Chemistry Source: British Geological Survey, National Geoscience Information Service Soil Sample Type: Rural Soil Arsenic Concentration: <15 mg/kg Cadmium Concentration: <1.8 mg/kg Chromium Concentration: 20 - 40 mg/kg Lead Concentration: <150 mg/kg Nickel Concentration: <15 mg/kg	A2NE (SW)	954	6	406494 286000
	BGS Estimated Soil Chemistry Source: British Geological Survey, National Geoscience Information Service Soil Sample Type: Rural Soil Arsenic Concentration: <15 mg/kg Cadmium Concentration: <1.8 mg/kg Chromium Concentration: 40 - 60 mg/kg Lead Concentration: <150 mg/kg Nickel Concentration: 15 - 30 mg/kg	A4NE (SE)	961	6	408000 286000
	BGS Measured Urban Soil Chemistry No data available				
	BGS Urban Soil Chemistry Averages No data available				

Map ID	Details	Quadrant Reference (Compass Direction)	Estimated Distance From Site	Contact	NGR
	Coal Mining Affected Areas In an area that might not be affected by coal mining				
	Non Coal Mining Areas of Great Britain No Hazard				
	Potential for Collapsible Ground Stability Hazards Hazard Potential: Very Low Source: British Geological Survey, National Geoscience Information Service	A7NE (SE)	0	3	407137 287007
	Potential for Compressible Ground Stability Hazards Hazard Potential: No Hazard Source: British Geological Survey, National Geoscience Information Service	A7NE (SE)	0	3	407137 287007
	Potential for Compressible Ground Stability Hazards Hazard Potential: Very Low Source: British Geological Survey, National Geoscience Information Service	A7NE (E)	0	3	407228 286975
	Potential for Ground Dissolution Stability Hazards No Hazard				
	Potential for Landslide Ground Stability Hazards Hazard Potential: Very Low Source: British Geological Survey, National Geoscience Information Service	A7NE (SE)	0	3	407137 287007
	Potential for Running Sand Ground Stability Hazards Hazard Potential: Very Low Source: British Geological Survey, National Geoscience Information Service	A7NE (SE)	0	3	407137 287007
	Potential for Running Sand Ground Stability Hazards Hazard Potential: No Hazard Source: British Geological Survey, National Geoscience Information Service	A7NW (SW)	35	3	407010 286938
	Potential for Running Sand Ground Stability Hazards Hazard Potential: No Hazard Source: British Geological Survey, National Geoscience Information Service	A11SW (NW)	45	3	407017 287234
	Potential for Running Sand Ground Stability Hazards Hazard Potential: No Hazard Source: British Geological Survey, National Geoscience Information Service	A11SW (NW)	80	3	407000 287117
	Potential for Shrinking or Swelling Clay Ground Stability Hazards Hazard Potential: No Hazard Source: British Geological Survey, National Geoscience Information Service	A7NE (SE)	0	3	407137 287007
	Potential for Shrinking or Swelling Clay Ground Stability Hazards Hazard Potential: Very Low Source: British Geological Survey, National Geoscience Information Service	A8SW (SE)	212	3	407539 286558
	Radon Potential - Radon Protection Measures Protection Measure: No radon protective measures are necessary in the construction of new dwellings or extensions Source: British Geological Survey, National Geoscience Information Service	A7NE (SE)	0	3	407137 287007
	Radon Potential - Radon Affected Areas Affected Area: The property is in a lower probability radon area, as less than 1% of homes are above the action level Source: British Geological Survey, National Geoscience Information Service	A7NE (SE)	0	3	407137 287007

Map ID	Details	Quadrant Reference (Compass Direction)	Estimated Distance From Site	Contact	NGR
188	**Contemporary Trade Directory Entries** Name: Fazeley Street Motors Location: 41, Fazeley Street, Birmingham, B5 5QR Classification: Garage Services **Status: Inactive** Positional Accuracy: Automatically positioned to the address	A8NW (E)	0	-	407655 286907
188	**Contemporary Trade Directory Entries** Name: B S Polishing Location: 41, Fazeley Street, Birmingham, West Midlands, B5 5QR Classification: Metal Finishing Services **Status: Inactive** Positional Accuracy: Automatically positioned to the address	A8NW (E)	0	-	407655 286907
189	**Contemporary Trade Directory Entries** Name: Bright House Location: 18, Bull Street, Birmingham, B4 7LB Classification: Electrical Goods Sales, Manufacturers & Wholesalers **Status: Active** Positional Accuracy: Automatically positioned to the address	A11SE (NE)	0	-	407252 287060
189	**Contemporary Trade Directory Entries** Name: David'S Spares Location: Priory Square, Birmingham, B4 7LG Classification: Vacuum Cleaners - Sales & Service **Status: Inactive** Positional Accuracy: Automatically positioned to the address	A11SE (NE)	0	-	407252 287060
190	**Contemporary Trade Directory Entries** Name: Home Look Location: 58, High Street, Birmingham, West Midlands, B4 7SY Classification: Homefurnishings - Manufacturers **Status: Inactive** Positional Accuracy: Automatically positioned to the address	A7NE (SE)	0	-	407292 286905
190	**Contemporary Trade Directory Entries** Name: Acme Cleaning Services Ltd Location: 35, Carrs Lane, Birmingham, B4 7SX Classification: Commercial Cleaning Services **Status: Inactive** Positional Accuracy: Automatically positioned to the address	A7NE (SE)	0	-	407299 286876
190	**Contemporary Trade Directory Entries** Name: Powell William & Son Ltd Location: 35-37, Carrs Lane, Birmingham, B4 7SX Classification: Gunsmiths **Status: Inactive** Positional Accuracy: Automatically positioned to the address	A7NE (SE)	0	-	407292 286879
191	**Contemporary Trade Directory Entries** Name: Newport & Green (Holdings) Ltd Location: 7-8, Priory Square, Birmingham, B4 7LG Classification: Car Dealers **Status: Inactive** Positional Accuracy: Automatically positioned to the address	A7NE (E)	0	-	407262 286984
191	**Contemporary Trade Directory Entries** Name: Remington (Usa) Location: 63, Dale End, Birmingham, West Midlands, B4 7LS Classification: Electrical Goods - Manufacturers & Wholesalers **Status: Inactive** Positional Accuracy: Automatically positioned to the address	A7NE (E)	0	-	407262 286984
191	**Contemporary Trade Directory Entries** Name: Catalogue Kings Location: 63, Dale End, Birmingham, West Midlands, B4 7LS Classification: Electrical Goods Sales, Manufacturers & Wholesalers **Status: Inactive** Positional Accuracy: Automatically positioned to the address	A7NE (E)	0	-	407262 286984
192	**Contemporary Trade Directory Entries** Name: Travel West Midlands Location: 38, High Street, Birmingham, B4 7SL Classification: Bus & Coach Operators & Stations **Status: Inactive** Positional Accuracy: Automatically positioned to the address	A7NE (SE)	0	-	407286 286764
192	**Contemporary Trade Directory Entries** Name: Wax Lyrical Ltd Location: Unit 26, The Pavilions, High Street, Birmingham, B4 7SE Classification: Candle Manufacturers & Suppliers **Status: Inactive** Positional Accuracy: Automatically positioned to the address	A7NE (SE)	0	-	407286 286764

Map ID	Details	Quadrant Reference (Compass Direction)	Estimated Distance From Site	Contact	NGR
192	**Contemporary Trade Directory Entries** Name: Foam & Upholstery Location: Unit 8-9 The Pavilions,High St, Birmingham, B4 7SE Classification: Foam Products - Rubber & Plastics **Status: Inactive** Positional Accuracy: Manually positioned to the address or location	A7NE (SE)	0	-	407286 286764
192	**Contemporary Trade Directory Entries** Name: A N K Photo City Location: 38, High Street, Birmingham, West Midlands, B4 7SL Classification: Photographic Processors **Status: Inactive** Positional Accuracy: Manually positioned to the address or location	A7NE (SE)	0	-	407286 286764
193	**Contemporary Trade Directory Entries** Name: The Regency Press Ltd Location: 59, Park Street, Birmingham, B5 5JJ Classification: Printers **Status: Inactive** Positional Accuracy: Automatically positioned to the address	A8NW (E)	0	-	407514 286884
193	**Contemporary Trade Directory Entries** Name: Libra Marketing Location: 26, Freeman Street, Birmingham, B5 5HT Classification: Electrical Goods - Manufacturers & Wholesalers **Status: Inactive** Positional Accuracy: Automatically positioned to the address	A8NW (E)	0	-	407497 286885
194	**Contemporary Trade Directory Entries** Name: Johnson Cleaners (Uk) Ltd Location: 41-43, Bull Street, Birmingham, B4 6AF Classification: Dry Cleaners **Status: Active** Positional Accuracy: Automatically positioned to the address	A11SE (N)	0	-	407137 287139
194	**Contemporary Trade Directory Entries** Name: Genie Printing & Mailing Location: 41-43, Bull Street, Birmingham, B4 6AF Classification: Printers **Status: Active** Positional Accuracy: Automatically positioned to the address	A11SE (N)	0	-	407137 287139
195	**Contemporary Trade Directory Entries** Name: Sketchley Retail Ltd Location: Martineau Way, Birmingham, B2 4UL Classification: Dry Cleaners **Status: Inactive** Positional Accuracy: Manually positioned to the road within the address or location	A7NE (S)	0	-	407177 286904
195	**Contemporary Trade Directory Entries** Name: Supasnaps Location: Martineau Way, Birmingham, B2 4UL Classification: Photographic Processors **Status: Inactive** Positional Accuracy: Manually positioned to the road within the address or location	A7NE (S)	0	-	407176 286902
195	**Contemporary Trade Directory Entries** Name: Max Spielmann Location: Martineau Way, Birmingham, West Midlands, B2 4UL Classification: Photographic Processors **Status: Inactive** Positional Accuracy: Manually positioned within the geographical locality	A7NE (SE)	0	-	407198 286936
196	**Contemporary Trade Directory Entries** Name: One Stop Garages Location: 46 New Canal St, Birmingham, West Midlands, B5 5RB Classification: Garage Services **Status: Inactive** Positional Accuracy: Manually positioned to the road within the address or location	A12SE (E)	0	-	407792 287074
197	**Contemporary Trade Directory Entries** Name: New Era Location: 41-45, Corporation Street, Birmingham, B2 4LS Classification: Hats & Caps - Manufacturers **Status: Inactive** Positional Accuracy: Automatically positioned to the address	A7NW (SW)	2	-	407077 286916
197	**Contemporary Trade Directory Entries** Name: Kinnarps (Uk) Ltd Location: Bank House, 8, Cherry Street, Birmingham, B2 5AL Classification: Office Furniture & Equipment **Status: Inactive** Positional Accuracy: Automatically positioned to the address	A7NW (SW)	28	-	407059 286937

Map ID	Details	Quadrant Reference (Compass Direction)	Estimated Distance From Site	Contact	NGR
198	**Contemporary Trade Directory Entries** Name: Alive T-Shirts Location: 85, Bull Street, Birmingham, B4 6AB Classification: T-Shirts **Status: Inactive** Positional Accuracy: Automatically positioned to the address	A11SE (NE)	3	-	407155 287031
198	**Contemporary Trade Directory Entries** Name: Bate & Cross Location: 4, North Western Arcade, Birmingham, B2 5LH Classification: Gunsmiths **Status: Inactive** Positional Accuracy: Automatically positioned to the address	A11SE (NE)	3	-	407155 287031
198	**Contemporary Trade Directory Entries** Name: Skn Clinics Location: 86, Bull Street, Birmingham, B4 6AB Classification: Electrolysis **Status: Active** Positional Accuracy: Automatically positioned to the address	A11SE (NE)	11	-	407154 287044
198	**Contemporary Trade Directory Entries** Name: Birmingham Photo Centre Location: 79, Bull Street, Birmingham, B4 6AB Classification: Photographic Processors **Status: Inactive** Positional Accuracy: Automatically positioned to the address	A11SE (N)	14	-	407145 287054
199	**Contemporary Trade Directory Entries** Name: Birmingham Shopmobility Location: Snow Hill Railway Station, 7, Colmore Row, Birmingham, B3 2BJ Classification: Disability Equipment - Manufacturers & Suppliers **Status: Inactive** Positional Accuracy: Automatically positioned to the address	A11SW (NW)	27	-	407030 287190
199	**Contemporary Trade Directory Entries** Name: Snow Hill Station Location: Snow Hill Railway Station, 7, Colmore Row, Birmingham, West Midlands, B3 2BJ Classification: Railways **Status: Inactive** Positional Accuracy: Automatically positioned to the address	A11SW (NW)	27	-	407030 287190
200	**Contemporary Trade Directory Entries** Name: A E A Technology Rail Location: The Rotunda, 150, New Street, Birmingham, West Midlands, B2 4PA Classification: Railways **Status: Inactive** Positional Accuracy: Manually positioned to the address or location	A7NE (S)	32	-	407191 286709
201	**Contemporary Trade Directory Entries** Name: Christopher Wray'S Lighting Emporium Ltd Location: 9-12, Bartholomew Row, Birmingham, B5 5JU Classification: Lighting Manufacturers **Status: Inactive** Positional Accuracy: Automatically positioned to the address	A12SW (E)	39	-	407663 287127
202	**Contemporary Trade Directory Entries** Name: T M Lewin Location: 39/40, Caxton Gate, Cannon Street, Birmingham, West Midlands, B2 5EE Classification: Shirt Makers **Status: Inactive** Positional Accuracy: Automatically positioned to the address	A7NW (SW)	46	-	406984 286852
202	**Contemporary Trade Directory Entries** Name: Xt Com Location: 43-48, New Street, Birmingham, B2 4LL Classification: Telecommunications Equipment & Systems **Status: Inactive** Positional Accuracy: Automatically positioned to the address	A7NW (SW)	56	-	406960 286830
203	**Contemporary Trade Directory Entries** Name: Swift Circuits Location: 216,Gazette Buildings,Corporation St, Birmingham, West Midlands, B4 6TF Classification: Printed Circuit Manufacturers **Status: Inactive** Positional Accuracy: Manually positioned within the geographical locality	A11SE (NE)	46	-	407310 287194

Map ID	Details	Quadrant Reference (Compass Direction)	Estimated Distance From Site	Contact	NGR
204	**Contemporary Trade Directory Entries** Name: Delight Of Birmingham Location: Unit 26 Great Western Arcade, Birmingham, West Midlands, B2 5HU Classification: Candle Manufacturers & Suppliers **Status: Active** Positional Accuracy: Manually positioned to the address or location	A11SW (NW)	47	-	407076 287086
204	**Contemporary Trade Directory Entries** Name: City Recovery Location: 3 St. Philips Pl, Birmingham, West Midlands, B3 2PP Classification: Car Breakdown & Recovery Services **Status: Active** Positional Accuracy: Manually positioned to the address or location	A11SW (NW)	74	-	407055 287070
205	**Contemporary Trade Directory Entries** Name: Pinfolds Location: Chamber 7, Fountain Court, Steelhouse Lane, Birmingham, West Midlands, B4 6DR Classification: Dry Cleaners **Status: Active** Positional Accuracy: Automatically positioned to the address	A11SE (N)	48	-	407194 287331
206	**Contemporary Trade Directory Entries** Name: United Carpet Cleaning Masters Location: 28b Steelhouse La, Birmingham, West Midlands, B4 6BJ Classification: Carpet, Curtain & Upholstery Cleaners **Status: Inactive** Positional Accuracy: Manually positioned to the address or location	A11SE (N)	49	-	407227 287283
207	**Contemporary Trade Directory Entries** Name: Fred Baker Ltd Location: 30, Park Street, Birmingham, B5 5JH Classification: Metal Workers **Status: Inactive** Positional Accuracy: Automatically positioned to the address	A8NW (SE)	55	-	407518 286785
208	**Contemporary Trade Directory Entries** Name: Jigs R Us Ltd Location: 15-17, New Bartholomew Street, Birmingham, B5 5QS Classification: Metal Finishing Services **Status: Active** Positional Accuracy: Automatically positioned to the address	A8NW (E)	59	-	407713 286885
208	**Contemporary Trade Directory Entries** Name: Woodford Joinery Location: Arch 1, 92, New Canal Street, Birmingham, B5 5RB Classification: Joinery Manufacturers **Status: Inactive** Positional Accuracy: Automatically positioned in the proximity of the address	A8NW (E)	64	-	407729 286922
209	**Contemporary Trade Directory Entries** Name: B M W Dismantlers Location: Charles Taylor Buildings, 50, Fazeley Street, Birmingham, West Midlands, B5 5QR Classification: Car Breakers & Dismantlers **Status: Inactive** Positional Accuracy: Manually positioned to the address or location	A8NW (E)	61	-	407742 286976
209	**Contemporary Trade Directory Entries** Name: Wmf Metal Finishers Ltd Location: 85, New Canal Street, Birmingham, B5 5RB Classification: Metal Finishing Services **Status: Inactive** Positional Accuracy: Automatically positioned to the address	A8NW (E)	62	-	407742 286975
209	**Contemporary Trade Directory Entries** Name: Birmingham Gun Barrel Proof House Location: Banbury Street, Birmingham, B5 5RH Classification: Gunsmiths **Status: Active** Positional Accuracy: Automatically positioned to the address	A8NW (E)	62	-	407742 286976
209	**Contemporary Trade Directory Entries** Name: Star Wirework Location: Charles Taylor Buildings, 50, Fazeley Street, Birmingham, B5 5QR Classification: Wire Products - Manufacturers **Status: Inactive** Positional Accuracy: Automatically positioned to the address	A8NW (E)	62	-	407742 286976

Map ID	Details	Quadrant Reference (Compass Direction)	Estimated Distance From Site	Contact	NGR
209	**Contemporary Trade Directory Entries** Name: Penzer Stamping Ltd Location: 91, New Canal Street, Birmingham, B5 5RB Classification: Brassware Manufacturers **Status: Inactive** Positional Accuracy: Automatically positioned to the address	A8NW (E)	62	-	407742 286975
209	**Contemporary Trade Directory Entries** Name: W H Perry Ltd Location: 88, New Canal Street, Birmingham, B5 5RB Classification: Car Body Repairs **Status: Inactive** Positional Accuracy: Automatically positioned to the address	A8NW (E)	62	-	407742 286975
209	**Contemporary Trade Directory Entries** Name: Power Gears Location: New Canal Street, Birmingham, B5 5RB Classification: Gearboxes **Status: Inactive** Positional Accuracy: Automatically positioned to the address	A8NW (E)	62	-	407742 286975
209	**Contemporary Trade Directory Entries** Name: Hudson Transport Location: New Canal Street, Birmingham, B5 5RB Classification: Road Haulage Services **Status: Inactive** Positional Accuracy: Automatically positioned to the address	A8NW (E)	62	-	407742 286975
210	**Contemporary Trade Directory Entries** Name: The Birmingham Post & Mail Location: Colmore Circus Queensway, Birmingham, West Midlands, B4 6AT Classification: Distribution Services **Status: Inactive** Positional Accuracy: Manually positioned to the road within the address or location	A11SW (N)	66	-	407078 287303
211	**Contemporary Trade Directory Entries** Name: George Bate (Gunmakers) Ltd Location: 8-10, Colmore Circus Queensway, Birmingham, B4 6AT Classification: Gunsmiths **Status: Inactive** Positional Accuracy: Automatically positioned to the address	A11NE (N)	75	-	407127 287348
212	**Contemporary Trade Directory Entries** Name: Fiorelli Location: Upper Mall East, Bullring, BIRMINGHAM, B5 4BF Classification: Bags, Belts & Accessories - Manufacturers & Suppliers **Status: Inactive** Positional Accuracy: Automatically positioned to the address	A7NE (SE)	79	-	407303 286673
213	**Contemporary Trade Directory Entries** Name: A G Warren & Son Ltd Location: 13-19, Banbury Street, Birmingham, B5 5RH Classification: Metal Finishing Services **Status: Inactive** Positional Accuracy: Automatically positioned to the address	A8NE (E)	84	-	407793 286977
214	**Contemporary Trade Directory Entries** Name: Invensis Rail Ltd Location: Imperial House, 31, Temple Street, Birmingham, B2 5DB Classification: Railway Equipment Manufacturers **Status: Active** Positional Accuracy: Automatically positioned to the address	A7NW (SW)	89	-	406959 286893
215	**Contemporary Trade Directory Entries** Name: Ostas Ltd Location: 1, Bordesley Street, Birmingham, West Midlands, B5 5PG Classification: Fork Lift Trucks **Status: Active** Positional Accuracy: Automatically positioned to the address	A8NW (SE)	90	-	407566 286766
215	**Contemporary Trade Directory Entries** Name: Tineka Location: Unit 1, Bordesley Street, Birmingham, B5 5PG Classification: Manufacturers **Status: Inactive** Positional Accuracy: Automatically positioned to the address	A8NW (SE)	90	-	407566 286766
215	**Contemporary Trade Directory Entries** Name: Farmer Tool & Co Location: 17, Shaws Passage, Birmingham, B5 5JG Classification: Press Tool Manufacturers & Distributors **Status: Inactive** Positional Accuracy: Automatically positioned in the proximity of the address	A8NW (SE)	117	-	407540 286727

Map ID	Details	Quadrant Reference (Compass Direction)	Estimated Distance From Site	Contact	NGR
215	**Contemporary Trade Directory Entries** Name: Autodoc Location: 1-3, Shaws Passage, Birmingham, West Midlands, B5 5JG Classification: Car Engine Tuning & Diagnostic Services **Status: Inactive** Positional Accuracy: Automatically positioned to the address	A8NW (SE)	117	-	407540 286727
215	**Contemporary Trade Directory Entries** Name: Motormech Location: 1-3, Shaws Passage, Birmingham, B5 5JG Classification: Garage Services **Status: Active** Positional Accuracy: Automatically positioned to the address	A8NW (SE)	117	-	407540 286727
215	**Contemporary Trade Directory Entries** Name: Clear Vision Windscreens Location: 5, Shaws Passage, Birmingham, B5 5JG Classification: Spraying - Paint & Coatings **Status: Inactive** Positional Accuracy: Automatically positioned to the address	A8NW (SE)	117	-	407540 286727
215	**Contemporary Trade Directory Entries** Name: Roar Power Location: 1-3, Shaws Passage, Birmingham, B5 5JG Classification: Exhaust System Manufacturers & Wholesalers **Status: Active** Positional Accuracy: Automatically positioned to the address	A8NW (SE)	117	-	407540 286727
215	**Contemporary Trade Directory Entries** Name: Ck Motorcycle Services Location: 5, Shaws Passage, Birmingham, B5 5JG Classification: Motor Cycle Repairs **Status: Inactive** Positional Accuracy: Manually positioned to the road within the address or location	A8NW (SE)	144	-	407576 286712
216	**Contemporary Trade Directory Entries** Name: The Perfume Shop Location: Middle Mall, Bullring, BIRMINGHAM, B5 4BE Classification: Perfume Suppliers **Status: Active** Positional Accuracy: Automatically positioned to the address	A7SE (S)	94	-	407237 286636
217	**Contemporary Trade Directory Entries** Name: B E Metals Location: New Canal St, Birmingham, B5 5QX Classification: Scrap Metal Merchants **Status: Inactive** Positional Accuracy: Manually positioned to the road within the address or location	A8NW (E)	95	-	407722 286830
217	**Contemporary Trade Directory Entries** Name: Ford Spares Location: 15, New Canal Street, Birmingham, B5 5QX Classification: Car Breakers & Dismantlers **Status: Inactive** Positional Accuracy: Automatically positioned in the proximity of the address	A8NW (E)	117	-	407724 286803
217	**Contemporary Trade Directory Entries** Name: No1 Connections Ltd Location: 9, Benacre Drive, Fazeley Street, BIRMINGHAM, B5 5RF Classification: Fork Lift Trucks **Status: Inactive** Positional Accuracy: Automatically positioned to the address	A8NW (E)	133	-	407768 286827
218	**Contemporary Trade Directory Entries** Name: The Healthstyle Clinic Location: The White House, 111, New Street, Birmingham, West Midlands, B2 4EU Classification: Electrolysis **Status: Inactive** Positional Accuracy: Manually positioned to the address or location	A7NW (SW)	102	-	406906 286805
218	**Contemporary Trade Directory Entries** Name: The Green Bus Co Location: The White House, 111, New Street, Birmingham, West Midlands, B2 4EU Classification: Bus & Coach Operators & Stations **Status: Inactive** Positional Accuracy: Manually positioned to the address or location	A7NW (SW)	102	-	406906 286805
218	**Contemporary Trade Directory Entries** Name: The Green Bus Location: The White House, 111, New Street, Birmingham, B2 4EU Classification: Bus & Coach Operators & Stations **Status: Active** Positional Accuracy: Manually positioned to the address or location	A7NW (SW)	103	-	406906 286805

Map ID	Details	Quadrant Reference (Compass Direction)	Estimated Distance From Site	Contact	NGR
219	**Contemporary Trade Directory Entries** Name: Cardinal Cleaning & Maintenance Location: 23-31a, Colmore Row, Birmingham, B3 2BS Classification: Commercial Cleaning Services **Status: Inactive** Positional Accuracy: Automatically positioned to the address	A11SW (NW)	109	-	406967 287138
219	**Contemporary Trade Directory Entries** Name: Aztec Products (Uk) Location: 23-31a, Colmore Row, Birmingham, B3 2BS Classification: Electrical Goods - Manufacturers & Wholesalers **Status: Inactive** Positional Accuracy: Automatically positioned to the address	A11SW (NW)	109	-	406967 287138
219	**Contemporary Trade Directory Entries** Name: Oak Appliance Testing Location: Suite 58,27 Colmore Row, Birmingham, West Midlands, B3 2EW Classification: Testing, Inspection & Calibration Equipment Manufacturers **Status: Inactive** Positional Accuracy: Manually positioned to the address or location	A11SW (NW)	112	-	406970 287129
219	**Contemporary Trade Directory Entries** Name: 118 Cleaning Location: 27, Colmore Row, Birmingham, B3 2EW Classification: Carpet, Curtain & Upholstery Cleaners **Status: Active** Positional Accuracy: Manually positioned to the address or location	A11SW (NW)	113	-	406966 287132
219	**Contemporary Trade Directory Entries** Name: Simply Shred & Recycle Location: 27, Colmore Row, Birmingham, West Midlands, B3 2EW Classification: Shredding Equipment & Services **Status: Active** Positional Accuracy: Manually positioned to the address or location	A11SW (NW)	113	-	406966 287132
219	**Contemporary Trade Directory Entries** Name: Forward Pest Control Location: Unit 295,27 Colmore Row, Birmingham, West Midlands, B3 2EW Classification: Pest & Vermin Control **Status: Inactive** Positional Accuracy: Manually positioned to the address or location	A11SW (NW)	113	-	406966 287132
219	**Contemporary Trade Directory Entries** Name: Forensic Crime Scene Self Engineering Ltd Location: 27, Colmore Row, Birmingham, B3 2EW Classification: Commercial Cleaning Services **Status: Active** Positional Accuracy: Manually positioned within the geographical locality	A11SW (NW)	113	-	406966 287132
219	**Contemporary Trade Directory Entries** Name: Snappy Snaps Location: 29, Colmore Row, Birmingham, B3 2BS Classification: Photographic Processors **Status: Inactive** Positional Accuracy: Automatically positioned to the address	A11SW (NW)	118	-	406962 287130
219	**Contemporary Trade Directory Entries** Name: Lloydmadoc Location: Colmore Row, Birmingham, West Midlands, B3 2EW Classification: Commercial Cleaning Services **Status: Inactive** Positional Accuracy: Manually positioned to the road within the address or location	A11SW (NW)	142	-	406959 287098
220	**Contemporary Trade Directory Entries** Name: Print Plus Location: 3, New Street Station Forecourt, Birmingham, B2 4ND Classification: Printers **Status: Inactive** Positional Accuracy: Automatically positioned to the address	A7NW (SW)	111	-	406980 286694
220	**Contemporary Trade Directory Entries** Name: Network Rail Location: New Street Station Forecourt, Birmingham, B2 4ND Classification: Railways **Status: Inactive** Positional Accuracy: Automatically positioned to the address	A7NW (SW)	111	-	406980 286694
220	**Contemporary Trade Directory Entries** Name: Johnson Dry Cleaners (Uk) Ltd Location: 50, Stephenson Street, Birmingham, B2 4DH Classification: Dry Cleaners **Status: Inactive** Positional Accuracy: Automatically positioned to the address	A7NW (SW)	111	-	406980 286694

Map ID	Details	Quadrant Reference (Compass Direction)	Estimated Distance From Site	Contact	NGR
220	**Contemporary Trade Directory Entries** Name: The Perfume Shop Ltd Location: 16-17, The Pallasades, Birmingham, B2 4XB Classification: Perfume Suppliers **Status: Active** Positional Accuracy: Automatically positioned to the address	A7NW (SW)	111	-	406980 286694
220	**Contemporary Trade Directory Entries** Name: Digital Lab Location: Unit E5, The Pallasades, Birmingham, B2 4XA Classification: Photographic Processors **Status: Inactive** Positional Accuracy: Automatically positioned to the address	A7NW (SW)	111	-	406980 286694
220	**Contemporary Trade Directory Entries** Name: Colorama Free Film Photo Centres Location: Kiosk E8 East Mall Kiosks,The Pallasades, Birmingham, B2 4XD Classification: Photographic Processors **Status: Inactive** Positional Accuracy: Manually positioned to the address or location	A7NW (SW)	112	-	406979 286694
221	**Contemporary Trade Directory Entries** Name: Molton Brown Location: Upper Mall East, Bullring, Birmingham, B5 4BF Classification: Cosmetic Manufacturers **Status: Active** Positional Accuracy: Automatically positioned to the address	A7SE (SE)	115	-	407371 286662
222	**Contemporary Trade Directory Entries** Name: Johnstones Location: 1, Benacre Drive, Fazeley Street, Birmingham, B5 5RF Classification: Painting & Decorating Supplies **Status: Active** Positional Accuracy: Automatically positioned to the address	A8NW (E)	126	-	407779 286873
222	**Contemporary Trade Directory Entries** Name: Kalon Decorative Products Location: 1, Benacre Drive, Fazeley Street, Birmingham, West Midlands, B5 5RF Classification: Painting & Decorating Supplies **Status: Inactive** Positional Accuracy: Automatically positioned to the address	A8NW (E)	126	-	407779 286873
222	**Contemporary Trade Directory Entries** Name: J X Uk Ltd Location: Unit 2-4, Benacre Drive, Fazeley Street, Birmingham, B5 5RF Classification: Packaging & Wrapping Equipment & Supplies **Status: Active** Positional Accuracy: Automatically positioned to the address	A8NW (E)	127	-	407777 286861
223	**Contemporary Trade Directory Entries** Name: O & S Engineering Location: Unit 7, Andover Street, Birmingham, B5 5RG Classification: Engineers - General **Status: Inactive** Positional Accuracy: Automatically positioned to the address	A8NE (E)	130	-	407839 286949
223	**Contemporary Trade Directory Entries** Name: Luma Plastic Engineering Location: Unit 6, Andover Street, Birmingham, B5 5RG Classification: Plastic Products - Manufacturers **Status: Inactive** Positional Accuracy: Automatically positioned to the address	A8NE (E)	130	-	407839 286949
223	**Contemporary Trade Directory Entries** Name: Mcleman Forklift Services Ltd Location: Unit 15, Andover Street, Birmingham, B5 5RG Classification: Fork Lift Trucks **Status: Inactive** Positional Accuracy: Automatically positioned to the address	A8NE (E)	150	-	407874 286944
224	**Contemporary Trade Directory Entries** Name: Premier Screen Location: 74, Fazeley Street, Birmingham, B5 5RD Classification: Screen Manufacturers & Suppliers **Status: Inactive** Positional Accuracy: Automatically positioned to the address	A8NE (E)	136	-	407813 286929
224	**Contemporary Trade Directory Entries** Name: Cambridge Car & Commercials Ltd Location: Unit 2, Andover Street, Birmingham, B5 5RG Classification: Mot Testing Centres **Status: Active** Positional Accuracy: Automatically positioned to the address	A8NE (E)	152	-	407834 286921

Map ID	Details	Quadrant Reference (Compass Direction)	Estimated Distance From Site	Contact	NGR
224	**Contemporary Trade Directory Entries** Name: Arfican Enterprise Location: Unit 2, Andover Street, Birmingham, West Midlands, B5 5RG Classification: Food Colouring, Flavouring & Additive Manufacturers & Distributors **Status: Inactive** Positional Accuracy: Manually positioned to the address or location	A8NE (E)	152	-	407834 286921
224	**Contemporary Trade Directory Entries** Name: Uk Central Location: Unit 9 Benacre Dr,Fazeley St, Birmingham, West Midlands, B5 5RF Classification: Lighting Manufacturers **Status: Inactive** Positional Accuracy: Manually positioned to the road within the address or location	A8NE (E)	158	-	407814 286880
224	**Contemporary Trade Directory Entries** Name: Mission Print Location: 82, Fazeley Street, Birmingham, B5 5RD Classification: T-Shirts **Status: Active** Positional Accuracy: Automatically positioned to the address	A8NE (E)	166	-	407827 286896
225	**Contemporary Trade Directory Entries** Name: S A Electrical Location: Bull Ring Centre, Birmingham, West Midlands, B5 4PL Classification: Electrical Goods Sales, Manufacturers & Wholesalers **Status: Active** Positional Accuracy: Manually positioned within the geographical locality	A7SE (S)	168	-	407174 286572
225	**Contemporary Trade Directory Entries** Name: P & M Kynoch Ltd Location: 140 Retail Market Stalls,Bull Ring Centre, Birmingham, B5 4PN Classification: Brass & Copper Manufacturers & Suppliers **Status: Inactive** Positional Accuracy: Manually positioned to the address or location	A7SE (S)	176	-	407227 286554
225	**Contemporary Trade Directory Entries** Name: Trade & Save Location: 115 Bull Ring Centre, Birmingham, B5 4QR Classification: Painting & Decorating Supplies **Status: Inactive** Positional Accuracy: Manually positioned to the address or location	A7SE (S)	177	-	407227 286553
225	**Contemporary Trade Directory Entries** Name: Currys Digital Location: Upper Mall West, Bullring, BIRMINGHAM, B5 4BG Classification: Electrical Goods Sales, Manufacturers & Wholesalers **Status: Inactive** Positional Accuracy: Automatically positioned to the address	A7SE (S)	184	-	407204 286548
225	**Contemporary Trade Directory Entries** Name: The Fragrance Shop Location: Unit L10, Upper Mall West, Bullring, Birmingham, B5 4BS Classification: Perfume Suppliers **Status: Active** Positional Accuracy: Automatically positioned to the address	A7SE (S)	184	-	407204 286548
225	**Contemporary Trade Directory Entries** Name: Shopmobility Location: Birmingham Markets,Markets Customer Centre,Edgbaston St, Birmingham, B5 4QL Classification: Disability Equipment - Manufacturers & Suppliers **Status: Inactive** Positional Accuracy: Manually positioned to the road within the address or location	A7SE (S)	214	-	407237 286516
226	**Contemporary Trade Directory Entries** Name: Pinfolds Dry Cleaners Location: 35, Pinfold Street, Birmingham, B2 4DG Classification: Dry Cleaners **Status: Active** Positional Accuracy: Automatically positioned to the address	A7NW (SW)	175	-	406845 286743
226	**Contemporary Trade Directory Entries** Name: Pinfolds Location: 37, Pinfold Street, Birmingham, B2 4DG Classification: Dry Cleaners **Status: Inactive** Positional Accuracy: Automatically positioned to the address	A7NW (SW)	180	-	406837 286748

Map ID	Details	Quadrant Reference (Compass Direction)	Estimated Distance From Site	Contact	NGR
227	**Contemporary Trade Directory Entries** Name: Hopkins Blind & Shutter Fittings Ltd Location: Double Century Buildings, 41-43, Curzon Street, Birmingham, B4 7XE Classification: Blinds, Awnings & Canopies **Status: Inactive** Positional Accuracy: Automatically positioned to the address	A12SE (E)	197	-	408048 287228
227	**Contemporary Trade Directory Entries** Name: H E Product Developments Ltd Location: Double Century Buildings, 41-43, Curzon Street, Birmingham, B4 7XE Classification: Plastic Products - Manufacturers **Status: Inactive** Positional Accuracy: Automatically positioned to the address	A12SE (E)	197	-	408048 287228
227	**Contemporary Trade Directory Entries** Name: D & G Hunter Ltd Location: 15-16, Penn Street, Birmingham, B4 7RJ Classification: Foundries **Status: Inactive** Positional Accuracy: Automatically positioned to the address	A12SE (E)	212	-	408039 287277
228	**Contemporary Trade Directory Entries** Name: Clements & Church Location: 20-22, Church Street, Birmingham, B3 2NP Classification: Trailers & Towing Equipment **Status: Inactive** Positional Accuracy: Automatically positioned to the address	A11SW (NW)	200	-	406868 287127
229	**Contemporary Trade Directory Entries** Name: Kall Kwik Location: 38, Waterloo Street, Birmingham, B2 5PP Classification: Printers **Status: Active** Positional Accuracy: Automatically positioned to the address	A7NW (W)	202	-	406863 286956
229	**Contemporary Trade Directory Entries** Name: Kall Kwik Location: 38 Waterloo St, Birmingham, B2 5PP Classification: Printers **Status: Inactive** Positional Accuracy: Manually positioned to the address or location	A7NW (W)	203	-	406863 286955
229	**Contemporary Trade Directory Entries** Name: Cargostyle Ltd Location: 39 Bennetts Hill, Birmingham, B2 5SN Classification: Freight Forwarders **Status: Inactive** Positional Accuracy: Manually positioned to the address or location	A7NW (W)	227	-	406852 286984
229	**Contemporary Trade Directory Entries** Name: Ferraris Group Plc Location: 39, Bennetts Hill, Birmingham, B2 5SN Classification: Medical Equipment Maintenance & Repairs **Status: Inactive** Positional Accuracy: Automatically positioned to the address	A7NW (W)	227	-	406852 286985
230	**Contemporary Trade Directory Entries** Name: Whittaker Fleet Care Ltd Location: Bordesley Street, Birmingham, B5 5PN Classification: Garage Services **Status: Active** Positional Accuracy: Automatically positioned to the address	A8NW (SE)	209	-	407689 286687
231	**Contemporary Trade Directory Entries** Name: Goodman J & Sons Ltd Location: 64, Cardigan Street, Birmingham, B4 7RS Classification: Printers **Status: Inactive** Positional Accuracy: Automatically positioned to the address	A12SE (E)	209	-	408029 287285
232	**Contemporary Trade Directory Entries** Name: Birmingham Childrens Hospital Nhs Foundation Trust Location: Diana Princess of Wales Childrens Hospital, Steelhouse Lane, Birmingham, West Midlands, B4 6NH Classification: Hospitals **Status: Active** Positional Accuracy: Automatically positioned to the address	A11NE (N)	211	-	407312 287447

Map ID	Details	Quadrant Reference (Compass Direction)	Estimated Distance From Site	Contact	NGR
233	**Contemporary Trade Directory Entries** Name: Colab Ltd Location: 30-31, Allison Street, Birmingham, B5 5TJ Classification: Photographic Processors **Status: Inactive** Positional Accuracy: Automatically positioned to the address	A8SW (SE)	217	-	407580 286636
233	**Contemporary Trade Directory Entries** Name: R T P Wholesale Location: 78, Allison Street, Birmingham, B5 5TH Classification: Food Colouring, Flavouring & Additive Manufacturers & Distributors **Status: Inactive** Positional Accuracy: Automatically positioned to the address	A8SW (SE)	226	-	407549 286614
233	**Contemporary Trade Directory Entries** Name: Kushy Home Fashions Location: Trust House, 105, Coventry Street, Birmingham, West Midlands, B5 5NY Classification: Soft Furnishings - Manufacturers **Status: Inactive** Positional Accuracy: Manually positioned to the address or location	A8SW (SE)	237	-	407611 286626
234	**Contemporary Trade Directory Entries** Name: Kelly Engineering Resources Location: Neville House, 14, Waterloo Street, Birmingham, West Midlands, B2 5TX Classification: Engineering Services **Status: Inactive** Positional Accuracy: Manually positioned to the address or location	A7NW (W)	220	-	406806 286890
235	**Contemporary Trade Directory Entries** Name: Nachi (Uk) Ltd Location: 11-20, Cardigan Street, Birmingham, B4 7SA Classification: Hydraulic Systems & Equipment Manufacturers **Status: Inactive** Positional Accuracy: Automatically positioned to the address	A12NE (NE)	225	-	407945 287367
236	**Contemporary Trade Directory Entries** Name: Forward Engineering Products Ltd Location: 70, Cardigan Street, Birmingham, West Midlands, B4 7SA Classification: Industrial Engineers **Status: Inactive** Positional Accuracy: Automatically positioned to the address	A12NE (E)	232	-	407992 287350
236	**Contemporary Trade Directory Entries** Name: Turner Richards Location: 84, Cardigan Street, Birmingham, B4 7SA Classification: Toys, Games & Sporting Goods - Manufacturers **Status: Inactive** Positional Accuracy: Automatically positioned to the address	A12NE (NE)	242	-	407984 287367
236	**Contemporary Trade Directory Entries** Name: Herbert W Periam Ltd Location: 2-10, Gopsal Street, Birmingham, B4 7DB Classification: Nuts, Bolts & Fixings **Status: Inactive** Positional Accuracy: Automatically positioned to the address	A12SE (E)	250	-	408042 287332
236	**Contemporary Trade Directory Entries** Name: Hammond Machinery Ltd Location: 26, Belmont Row, Birmingham, B4 7RE Classification: Machinery - Industrial & Commercial **Status: Inactive** Positional Accuracy: Automatically positioned to the address	A12NE (E)	271	-	408025 287375
236	**Contemporary Trade Directory Entries** Name: T Morgan Tubular Furniture Location: 16-17, Belmont Row, Birmingham, B4 7RE Classification: Furniture Manufacturers - Home & Office **Status: Inactive** Positional Accuracy: Automatically positioned to the address	A12NE (NE)	279	-	408014 287392
237	**Contemporary Trade Directory Entries** Name: Birmingham Dental Hospital Location: St. Chads Queensway, Birmingham, B4 6NN Classification: Hospitals **Status: Inactive** Positional Accuracy: Automatically positioned to the address	A11NE (N)	245	-	407211 287530
238	**Contemporary Trade Directory Entries** Name: Perfection Polishing & Plating Location: 110, Fazeley Industrial Estate, Fazeley Street, Birmingham, B5 5RS Classification: Metal Finishing Services **Status: Inactive** Positional Accuracy: Automatically positioned to the address	A8NE (E)	245	-	407927 286865

Map ID	Details	Quadrant Reference (Compass Direction)	Estimated Distance From Site	Contact	NGR
238	**Contemporary Trade Directory Entries** Name: Lekin Fabrications Ltd Location: 111, Fazeley Street, Birmingham, B5 5RR Classification: Metal Products - Fabricated **Status: Inactive** Positional Accuracy: Automatically positioned to the address	A8NE (E)	251	-	407896 286827
238	**Contemporary Trade Directory Entries** Name: Lafarge Aggregates Ltd Location: 122, Fazeley Industrial Estate, Fazeley Street, Birmingham, B5 5RS Classification: Sand, Gravel & Other Aggregates **Status: Inactive** Positional Accuracy: Automatically positioned to the address	A8NE (E)	276	-	407942 286838
238	**Contemporary Trade Directory Entries** Name: Lafarge Readymix Location: 122, Fazeley Industrial Estate, Fazeley Street, Birmingham, B5 5RS Classification: Concrete & Mortar Ready Mixed **Status: Active** Positional Accuracy: Automatically positioned to the address	A8NE (E)	276	-	407942 286838
239	**Contemporary Trade Directory Entries** Name: The Boxstore Location: 45, Pickford Street, Birmingham, B5 5PS Classification: Boxes & Cartons **Status: Inactive** Positional Accuracy: Automatically positioned to the address	A8NE (E)	252	-	407881 286787
239	**Contemporary Trade Directory Entries** Name: Westpoint Printing Ltd Location: 113, Fazeley Street, Birmingham, B5 5RX Classification: Printers **Status: Inactive** Positional Accuracy: Automatically positioned to the address	A8NE (E)	297	-	407929 286783
239	**Contemporary Trade Directory Entries** Name: Westpoint Location: 113, Fazeley Street, Birmingham, B5 5RX Classification: Printers **Status: Inactive** Positional Accuracy: Automatically positioned to the address	A8NE (E)	297	-	407929 286783
239	**Contemporary Trade Directory Entries** Name: Westpoint Location: 113, Fazeley Street, Birmingham, B5 5RX Classification: Printers **Status: Inactive** Positional Accuracy: Automatically positioned to the address	A8NE (E)	297	-	407929 286783
239	**Contemporary Trade Directory Entries** Name: West Point Location: 113, Fazeley Street, Birmingham, B5 5RX Classification: Printers **Status: Inactive** Positional Accuracy: Automatically positioned to the address	A8NE (E)	297	-	407929 286783
239	**Contemporary Trade Directory Entries** Name: Westpoint Printing Location: 113, Fazeley Street, BIRMINGHAM, B5 5RX Classification: Printers **Status: Inactive** Positional Accuracy: Automatically positioned to the address	A8NE (E)	297	-	407929 286783
239	**Contemporary Trade Directory Entries** Name: West Point Printing Co Ltd Location: 113, Fazeley Street, Birmingham, B5 5RX Classification: Printers **Status: Inactive** Positional Accuracy: Automatically positioned to the address	A8NE (E)	297	-	407929 286783
239	**Contemporary Trade Directory Entries** Name: Westpoint Printing Location: 113, Fazeley Street, Birmingham, B5 5RX Classification: Printers **Status: Inactive** Positional Accuracy: Automatically positioned to the address	A8NE (E)	297	-	407929 286783
239	**Contemporary Trade Directory Entries** Name: Luminaire (Uk) Ltd Location: 141, Fazeley Street, Birmingham, West Midlands, B5 5RX Classification: Lighting Manufacturers **Status: Inactive** Positional Accuracy: Manually positioned to the address or location	A8NE (E)	322	-	407946 286759

Map ID	Details	Quadrant Reference (Compass Direction)	Estimated Distance From Site	Contact	NGR
239	**Contemporary Trade Directory Entries** Name: Recon Location: 141, Fazeley Street, Birmingham, West Midlands, B5 5RX Classification: Catering Equipment **Status: Active** Positional Accuracy: Automatically positioned to the address	A8NE (E)	322	-	407946 286759
240	**Contemporary Trade Directory Entries** Name: Weddel Swift Distribution Ltd Location: 31, Pershore Street, Birmingham, B5 4RJ Classification: Meat - Wholesale **Status: Inactive** Positional Accuracy: Automatically positioned to the address	A7SE (S)	260	-	407223 286470
240	**Contemporary Trade Directory Entries** Name: Pets Choice Location: Stall 53, Indoor Market, 50, Edgbaston Street, Birmingham, B5 4RQ Classification: Pet Foods & Animal Feeds **Status: Inactive** Positional Accuracy: Automatically positioned to the address	A7SE (S)	260	-	407223 286470
241	**Contemporary Trade Directory Entries** Name: Premier Leathers Location: City Gate House, 25, Moat Lane, Birmingham, B5 5BD Classification: Leather Garments & Products **Status: Active** Positional Accuracy: Automatically positioned to the address	A7SE (SE)	268	-	407422 286517
242	**Contemporary Trade Directory Entries** Name: Merlin Logistics Location: 6, Coventry Street, Birmingham, B5 5NY Classification: Fork Lift Trucks **Status: Inactive** Positional Accuracy: Automatically positioned to the address	A8SW (SE)	272	-	407587 286579
242	**Contemporary Trade Directory Entries** Name: Norton Ltd Location: 43-45, Meriden Street, Birmingham, West Midlands, B5 5LS Classification: Hydraulic Systems & Equipment Manufacturers **Status: Inactive** Positional Accuracy: Automatically positioned to the address	A8SW (SE)	279	-	407555 286560
242	**Contemporary Trade Directory Entries** Name: Meriden Paper Location: 34-38, Meriden Street, Birmingham, West Midlands, B5 5LS Classification: Paper & Cardboard Products & Packaging - Manufacturers **Status: Active** Positional Accuracy: Automatically positioned to the address	A8SW (SE)	279	-	407555 286560
242	**Contemporary Trade Directory Entries** Name: Norton Hydraulics Ltd Location: 43-45, Meriden Street, Birmingham, B5 5LS Classification: Hydraulic Engineers **Status: Active** Positional Accuracy: Automatically positioned to the address	A8SW (SE)	279	-	407555 286560
243	**Contemporary Trade Directory Entries** Name: Foam & Upholstery Supplies Location: St. Martins Market, Edgbaston Street, Birmingham, B5 4RB Classification: Foam Products - Rubber & Plastics **Status: Inactive** Positional Accuracy: Automatically positioned in the proximity of the address	A7SE (S)	276	-	407277 286458
243	**Contemporary Trade Directory Entries** Name: Rohman Location: St. Martins Market, Edgbaston Street, Birmingham, B5 4RB Classification: Hardware **Status: Inactive** Positional Accuracy: Automatically positioned in the proximity of the address	A7SE (S)	276	-	407277 286458
243	**Contemporary Trade Directory Entries** Name: Williams Location: St. Martins Market, Edgbaston Street, Birmingham, B5 4RB Classification: Toiletries **Status: Inactive** Positional Accuracy: Automatically positioned in the proximity of the address	A7SE (S)	276	-	407277 286458
244	**Contemporary Trade Directory Entries** Name: Seven Day Auto Spares Location: 96, Coventry Street, Birmingham, B5 5NY Classification: Car Breakers & Dismantlers **Status: Inactive** Positional Accuracy: Automatically positioned to the address	A8SW (SE)	276	-	407658 286602

Map ID	Details	Quadrant Reference (Compass Direction)	Estimated Distance From Site	Contact	NGR
245	**Contemporary Trade Directory Entries** Name: Heartsafety Solutions Uk & Ireland Location: 65, Church Street, Birmingham, B3 2DP Classification: Medical Equipment Manufacturers **Status: Active** Positional Accuracy: Automatically positioned to the address	A11SW (NW)	283	-	406776 287264
246	**Contemporary Trade Directory Entries** Name: Mcgowan Bros (Haulage) Ltd Location: Belmont Row, Birmingham, B4 7RD Classification: Road Haulage Services **Status: Inactive** Positional Accuracy: Automatically positioned to the address	A12NE (NE)	309	-	407985 287440
247	**Contemporary Trade Directory Entries** Name: Fashion Scents Location: 18, Digbeth, Birmingham, West Midlands, B5 6BJ Classification: Perfume Suppliers **Status: Inactive** Positional Accuracy: Manually positioned to the address or location	A8SW (SE)	310	-	407462 286488
248	**Contemporary Trade Directory Entries** Name: Avonstar Trading Co Ltd Location: 44, Barn Street, Birmingham, B5 5QB Classification: Metal Products - Fabricated **Status: Active** Positional Accuracy: Automatically positioned to the address	A8NE (E)	332	-	407938 286723
249	**Contemporary Trade Directory Entries** Name: Pest Solutions Ltd Location: 1 Victoria Sq, Birmingham, West Midlands, B1 1BD Classification: Pest & Vermin Control **Status: Active** Positional Accuracy: Manually positioned within the geographical locality	A6NE (SW)	334	-	406675 286785
250	**Contemporary Trade Directory Entries** Name: Lafarge Readymix Location: 122 Fazeley St, Birmingham, B5 5RX Classification: Concrete & Mortar Ready Mixed **Status: Inactive** Positional Accuracy: Manually positioned to the address or location	A8NE (E)	339	-	407996 286795
250	**Contemporary Trade Directory Entries** Name: Dragon Tints Location: 7 Fazeley Ind Est,Fazeley St, Birmingham, West Midlands, B5 5RS Classification: Window Tinting **Status: Active** Positional Accuracy: Manually positioned to the address or location	A8NE (E)	375	-	408029 286771
250	**Contemporary Trade Directory Entries** Name: Sunset International Location: 3 Fazeley Ind Est,Fazeley St, Birmingham, B5 5RS Classification: Lighting Manufacturers **Status: Inactive** Positional Accuracy: Manually positioned to the road within the address or location	A8NE (E)	379	-	408019 286762
251	**Contemporary Trade Directory Entries** Name: Mason John European Location: 38-43, Bordesley Street, Birmingham, B5 5LT Classification: Road Haulage Services **Status: Inactive** Positional Accuracy: Automatically positioned to the address	A8SE (SE)	341	-	407815 286596
251	**Contemporary Trade Directory Entries** Name: D H Skips Location: Trent Street, Birmingham, West Midlands, B5 5NL Classification: Waste Disposal Services **Status: Active** Positional Accuracy: Manually positioned to the road within the address or location	A8SE (SE)	357	-	407829 286585
251	**Contemporary Trade Directory Entries** Name: Citibinders Ltd Location: 32, Trent Street, Birmingham, B5 5NL Classification: Stationery Manufacturers **Status: Inactive** Positional Accuracy: Automatically positioned to the address	A8SE (SE)	371	-	407837 286574
251	**Contemporary Trade Directory Entries** Name: A B S Engineering Location: 32, Trent Street, Birmingham, B5 5NL Classification: Engineers - General **Status: Inactive** Positional Accuracy: Automatically positioned to the address	A8SE (SE)	371	-	407837 286574

Map ID	Details	Quadrant Reference (Compass Direction)	Estimated Distance From Site	Contact	NGR
252	**Contemporary Trade Directory Entries** Name: Mint Auto Bodyshop Location: 2, Price Street, Birmingham, B4 6JU Classification: Car Body Repairs **Status: Inactive** Positional Accuracy: Automatically positioned to the address	A11NE (N)	345	-	407214 287632
252	**Contemporary Trade Directory Entries** Name: Edward Caine Location: Unit FF6,63 Price St, Birmingham, West Midlands, B4 6JZ Classification: Gunsmiths **Status: Inactive** Positional Accuracy: Manually positioned to the address or location	A11NE (N)	358	-	407200 287646
252	**Contemporary Trade Directory Entries** Name: Edward Caine Gunsmiths Location: Unit FF6,63 Price St, Birmingham, West Midlands, B4 6JZ Classification: Gunsmiths **Status: Active** Positional Accuracy: Manually positioned to the address or location	A11NE (N)	358	-	407200 287646
252	**Contemporary Trade Directory Entries** Name: B W Guest Location: 63, Price Street, Birmingham, B4 6JZ Classification: Gunsmiths **Status: Inactive** Positional Accuracy: Automatically positioned to the address	A11NE (N)	359	-	407201 287647
252	**Contemporary Trade Directory Entries** Name: C H Smith & Sons Location: 63, Price Street, Birmingham, B4 6JZ Classification: Gunsmiths **Status: Active** Positional Accuracy: Automatically positioned to the address	A11NE (N)	359	-	407201 287647
252	**Contemporary Trade Directory Entries** Name: Ray St Ledger Location: 63, Price Street, Birmingham, B4 6JZ Classification: Gunsmiths **Status: Active** Positional Accuracy: Automatically positioned to the address	A11NE (N)	359	-	407201 287647
252	**Contemporary Trade Directory Entries** Name: Progun Services Location: Unit FF4, New Building, 63, Price Street, Birmingham, B4 6JZ Classification: Gunsmiths **Status: Active** Positional Accuracy: Automatically positioned to the address	A11NE (N)	359	-	407201 287647
252	**Contemporary Trade Directory Entries** Name: M J Wagstaff Location: 63, Price Street, Birmingham, West Midlands, B4 6JZ Classification: Gunsmiths **Status: Inactive** Positional Accuracy: Manually positioned to the address or location	A11NE (N)	359	-	407201 287647
252	**Contemporary Trade Directory Entries** Name: Rowland Watson Location: 63, Price Street, Birmingham, West Midlands, B4 6JZ Classification: Gunsmiths **Status: Inactive** Positional Accuracy: Manually positioned to the address or location	A11NE (N)	359	-	407201 287647
252	**Contemporary Trade Directory Entries** Name: Salisbury'S Gunsmiths Location: 63, Price Street, Birmingham, West Midlands, B4 6JZ Classification: Gunsmiths **Status: Inactive** Positional Accuracy: Manually positioned to the address or location	A11NE (N)	359	-	407201 287647
252	**Contemporary Trade Directory Entries** Name: Lee Location: 63, Price Street, Birmingham, West Midlands, B4 6JZ Classification: Gunsmiths **Status: Active** Positional Accuracy: Manually positioned to the address or location	A11NE (N)	359	-	407201 287647
252	**Contemporary Trade Directory Entries** Name: Gla Refrigeration Location: Unit 1, Partridge Court, 61, Price Street, Birmingham, B4 6JZ Classification: Air Conditioning & Refrigeration Contractors **Status: Active** Positional Accuracy: Automatically positioned to the address	A11NE (N)	370	-	407208 287657

Map ID	Details	Quadrant Reference (Compass Direction)	Estimated Distance From Site	Contact	NGR
252	**Contemporary Trade Directory Entries** Name: R K Leighton Location: Unit 2, Partridge Court, Price Street, Birmingham, B4 6JZ Classification: Upholstery Manufacturers **Status: Active** Positional Accuracy: Automatically positioned to the address	A11NE (N)	376	-	407200 287664
252	**Contemporary Trade Directory Entries** Name: Enta Ltd Location: Unit 2,Partridge Court,61 Price St, Birmingham, West Midlands, B4 6JZ Classification: Computer Recycling & Disposal **Status: Inactive** Positional Accuracy: Manually positioned to the address or location	A11NE (N)	376	-	407200 287664
253	**Contemporary Trade Directory Entries** Name: Inspection Services International Location: 26, Oxford Street, Birmingham, B5 5NR Classification: Industrial Engineers **Status: Inactive** Positional Accuracy: Automatically positioned to the address	A8SW (SE)	346	-	407753 286564
253	**Contemporary Trade Directory Entries** Name: Robertson & Brown Location: 22, Oxford Street, Birmingham, B5 5NR Classification: Commercial Cleaning Services **Status: Inactive** Positional Accuracy: Automatically positioned to the address	A8SW (SE)	359	-	407760 286552
253	**Contemporary Trade Directory Entries** Name: Midwest Displays Location: 22, Oxford Street, Birmingham, B5 5NR Classification: Screen Process Printers **Status: Inactive** Positional Accuracy: Automatically positioned to the address	A8SW (SE)	359	-	407760 286552
254	**Contemporary Trade Directory Entries** Name: R J G Finishing Location: 31 Shadwell St, Birmingham, B4 6HB Classification: Metal Finishing Services **Status: Inactive** Positional Accuracy: Manually positioned to the address or location	A11NE (N)	353	-	407111 287636
254	**Contemporary Trade Directory Entries** Name: Green H Adora Jewellery Ltd Location: A, 29, Shadwell Street, Birmingham, West Midlands, B4 6HB Classification: Jewellery Manufacturers & Repairers **Status: Inactive** Positional Accuracy: Automatically positioned to the address	A11NE (N)	356	-	407124 287641
254	**Contemporary Trade Directory Entries** Name: M & P Supplies Location: 33-35, Shadwell Street, Birmingham, B4 6HD Classification: Agricultural Merchants **Status: Inactive** Positional Accuracy: Automatically positioned to the address	A11NE (N)	389	-	407127 287675
254	**Contemporary Trade Directory Entries** Name: John Keatley Location: 33-35, Shadwell Street, Birmingham, B4 6HD Classification: Non-Ferrous Metals **Status: Inactive** Positional Accuracy: Automatically positioned to the address	A11NE (N)	389	-	407127 287675
254	**Contemporary Trade Directory Entries** Name: Keatley Location: 33-35, Shadwell Street, Birmingham, West Midlands, B4 6HD Classification: Non-Ferrous Metals **Status: Active** Positional Accuracy: Automatically positioned to the address	A11NE (N)	389	-	407127 287675
255	**Contemporary Trade Directory Entries** Name: Huntapak Packaging Location: 12 Fazeley Ind Est,Fazeley St, Birmingham, West Midlands, B5 5RS Classification: Packaging & Wrapping Equipment & Supplies **Status: Inactive** Positional Accuracy: Manually positioned to the address or location	A8NE (E)	355	-	408063 286813

Map ID	Details	Quadrant Reference (Compass Direction)	Estimated Distance From Site	Contact	NGR
255	**Contemporary Trade Directory Entries** Name: Uk Tronic Location: 160, Fazeley Industrial Estate, Fazeley Street, Birmingham, West Midlands, B5 5RS Classification: Electrical Goods Sales, Manufacturers & Wholesalers **Status: Inactive** Positional Accuracy: Automatically positioned to the address	A8NE (E)	387	-	408065 286776
255	**Contemporary Trade Directory Entries** Name: Arc Services Location: Unit 5 Fazeley Ind Est,160 Fazeley St, Birmingham, B5 5RS Classification: Catering Equipment **Status: Inactive** Positional Accuracy: Manually positioned to the address or location	A8NE (E)	389	-	408093 286792
256	**Contemporary Trade Directory Entries** Name: Hartwell Audi Location: Digbeth, Birmingham, B5 6DX Classification: Car Dealers **Status: Inactive** Positional Accuracy: Automatically positioned to the address	A8SW (SE)	358	-	407507 286454
256	**Contemporary Trade Directory Entries** Name: Hartwell (Sheffield) Location: Digbeth, Birmingham, B5 6DX Classification: Car Dealers **Status: Inactive** Positional Accuracy: Automatically positioned to the address	A8SW (SE)	358	-	407507 286454
256	**Contemporary Trade Directory Entries** Name: Hartwell Vw & Audi Location: Digbeth, Birmingham, B5 6DX Classification: Car Dealers **Status: Inactive** Positional Accuracy: Automatically positioned to the address	A8SW (SE)	358	-	407507 286454
256	**Contemporary Trade Directory Entries** Name: Birmingham Audi Location: Digbeth, Birmingham, West Midlands, B5 6DX Classification: Car Dealers **Status: Inactive** Positional Accuracy: Automatically positioned to the address	A8SW (SE)	358	-	407507 286454
257	**Contemporary Trade Directory Entries** Name: Reynolds (Uk) Ltd Location: Pickford Street, Birmingham, B5 5QH Classification: Engineers - General **Status: Inactive** Positional Accuracy: Automatically positioned to the address	A8SE (SE)	358	-	407930 286667
257	**Contemporary Trade Directory Entries** Name: Anopol Ltd Location: 70 Bordesley St, Birmingham, West Midlands, B5 5QA Classification: Metal Finishing Services **Status: Inactive** Positional Accuracy: Manually positioned to the address or location	A8SE (SE)	376	-	407936 286648
258	**Contemporary Trade Directory Entries** Name: Moss Lighting Ltd Location: Unit 2A, Bordesley Street, Birmingham, B5 5PG Classification: Lampshade Manufacturers & Distributors **Status: Inactive** Positional Accuracy: Automatically positioned to the address	A8SE (SE)	361	-	407876 286612
258	**Contemporary Trade Directory Entries** Name: Midland Wire Products Location: 25, Trent Street, Birmingham, B5 5NL Classification: Wire Products - Manufacturers **Status: Inactive** Positional Accuracy: Automatically positioned to the address	A8SE (SE)	361	-	407877 286612
258	**Contemporary Trade Directory Entries** Name: Petchcast Location: Unit 5, 25, Trent Street, Birmingham, B5 5NL Classification: Die-Casting Equipment & Services **Status: Active** Positional Accuracy: Automatically positioned to the address	A8SE (SE)	361	-	407877 286612

Map ID	Details	Quadrant Reference (Compass Direction)	Estimated Distance From Site	Contact	NGR
258	**Contemporary Trade Directory Entries** Name: Moss Lighting Location: Unit 2a, Bordesley Street, Birmingham, B5 5PG Classification: Lampshade Manufacturers & Distributors **Status: Active** Positional Accuracy: Automatically positioned to the address	A8SE (SE)	361	-	407876 286612
258	**Contemporary Trade Directory Entries** Name: Supreme Metal Spinning Location: 50, Milk Street, Birmingham, B5 5TP Classification: Metal Spinners **Status: Active** Positional Accuracy: Automatically positioned to the address	A8SE (SE)	408	-	407894 286566
259	**Contemporary Trade Directory Entries** Name: Virgin Trains Location: 85, Smallbrook Queensway, Birmingham, B5 4HA Classification: Railways **Status: Inactive** Positional Accuracy: Automatically positioned to the address	A7SW (S)	362	-	407053 286407
259	**Contemporary Trade Directory Entries** Name: Printing.Com Location: 87, Smallbrook Queensway, BIRMINGHAM, B5 4JL Classification: Printers **Status: Active** Positional Accuracy: Automatically positioned to the address	A7SW (S)	362	-	407053 286407
259	**Contemporary Trade Directory Entries** Name: Printing.Com Location: 87, Smallbrook Queensway, Birmingham, B5 4JL Classification: Printers **Status: Inactive** Positional Accuracy: Automatically positioned to the address	A7SW (S)	362	-	407053 286407
260	**Contemporary Trade Directory Entries** Name: Design Print Location: 53, Lawley Middleway, Birmingham, B4 7XH Classification: Printers **Status: Inactive** Positional Accuracy: Automatically positioned to the address	A12NE (NE)	384	-	408088 287468
260	**Contemporary Trade Directory Entries** Name: Formatic Gauge Co Ltd Location: 51, Lawley Middleway, Birmingham, B4 7XH Classification: Tool Design, Manufacturers & Makers **Status: Inactive** Positional Accuracy: Automatically positioned to the address	A12NE (NE)	384	-	408088 287468
260	**Contemporary Trade Directory Entries** Name: V B M Blinds Location: 45, Lawley Middleway, Birmingham, B4 7XH Classification: Blinds, Awnings & Canopies **Status: Inactive** Positional Accuracy: Automatically positioned to the address	A12NE (NE)	384	-	408088 287468
261	**Contemporary Trade Directory Entries** Name: Cv Precision Engineering Location: Rea Court, 40, Trent Street, Birmingham, B5 5NL Classification: Precision Engineers **Status: Active** Positional Accuracy: Automatically positioned to the address	A8SE (SE)	396	-	407820 286538
261	**Contemporary Trade Directory Entries** Name: Bond Store Location: 57, Milk Street, Birmingham, West Midlands, B5 5TP Classification: Lighting Manufacturers **Status: Inactive** Positional Accuracy: Automatically positioned to the address	A8SE (SE)	410	-	407869 286547
261	**Contemporary Trade Directory Entries** Name: Bishop Engineering Ltd Location: 52-55, Milk Street, Birmingham, B5 5TP Classification: Engineers - General **Status: Active** Positional Accuracy: Automatically positioned to the address	A8SE (SE)	413	-	407882 286553
261	**Contemporary Trade Directory Entries** Name: Masons Fasteners Ltd Location: Unit 3, Rea Court, 40, Trent Street, Birmingham, B5 5NL Classification: Fasteners & Fixing Devices **Status: Inactive** Positional Accuracy: Automatically positioned in the proximity of the address	A8SE (SE)	423	-	407849 286522

Map ID	Details	Quadrant Reference (Compass Direction)	Estimated Distance From Site	Contact	NGR
261	**Contemporary Trade Directory Entries** Name: Auto Craft Specialists Location: Unit 4, Rea Court, 40, Trent Street, Birmingham, B5 5NL Classification: Car Body Repairs **Status: Active** Positional Accuracy: Automatically positioned to the address	A8SE (SE)	437	-	407862 286512
261	**Contemporary Trade Directory Entries** Name: General Asphalt Ltd Location: Coventry Street, Birmingham, West Midlands, B5 5NJ Classification: Asphalt & Coated Macadam Laying Contractors **Status: Inactive** Positional Accuracy: Automatically positioned to the address	A8SE (SE)	437	-	407843 286502
261	**Contemporary Trade Directory Entries** Name: Birmingham Accident Repair Ltd Location: Unit 4, Rea Court, 40, Trent Street, Birmingham, B5 5NL Classification: Car Body Repairs **Status: Inactive** Positional Accuracy: Automatically positioned to the address	A8SE (SE)	437	-	407862 286512
262	**Contemporary Trade Directory Entries** Name: Precision Component Blasting Location: Unit13,Fazeley Ind Est,Fazeley St, Birmingham, West Midlands, B5 5RS Classification: Blast Cleaning **Status: Inactive** Positional Accuracy: Manually positioned to the road within the address or location	A8NE (E)	396	-	408033 286750
262	**Contemporary Trade Directory Entries** Name: Midlands Auto Lpg Location: 160 Fazeley St, Birmingham, West Midlands, B5 5RS Classification: Car Engine Tuning & Diagnostic Services **Status: Inactive** Positional Accuracy: Manually positioned to the road within the address or location	A8NE (E)	427	-	408062 286730
262	**Contemporary Trade Directory Entries** Name: Hicks Metals & Alloys Ltd Location: 176, Fazeley Street, Birmingham, West Midlands, B5 5SE Classification: Scrap Metal Merchants **Status: Inactive** Positional Accuracy: Manually positioned to the address or location	A8NE (E)	430	-	408083 286737
263	**Contemporary Trade Directory Entries** Name: Corporate Office Inovations Ltd Location: Unit 10, Holt Court South, Jennens Road, Birmingham, B7 4EJ Classification: Office Furniture & Equipment **Status: Active** Positional Accuracy: Automatically positioned to the address	A12NE (NE)	400	-	407909 287554
264	**Contemporary Trade Directory Entries** Name: Hurst Street Garage Location: 34, Coventry Street, Birmingham, B5 5NH Classification: Garage Services **Status: Inactive** Positional Accuracy: Automatically positioned to the address	A8SW (SE)	402	-	407753 286504
264	**Contemporary Trade Directory Entries** Name: Hurst Street Garage Location: 34, Coventry Street, Birmingham, B5 5NH Classification: Garage Services **Status: Active** Positional Accuracy: Automatically positioned to the address	A8SW (SE)	402	-	407753 286504
264	**Contemporary Trade Directory Entries** Name: Coventry Street Commercials Location: 35, Coventry Street, Birmingham, B5 5NH Classification: Commercial Vehicle Servicing, Repairs, Parts & Accessories **Status: Inactive** Positional Accuracy: Automatically positioned to the address	A8SW (SE)	408	-	407766 286502
264	**Contemporary Trade Directory Entries** Name: Pirtek Location: 2, Oxford Court, Oxford Street, Birmingham, B5 5NF Classification: Hydraulic Equipment & Accessories - Sales & Service **Status: Inactive** Positional Accuracy: Automatically positioned to the address	A8SW (SE)	418	-	407729 286477
264	**Contemporary Trade Directory Entries** Name: Team Tyres Ltd Location: Oxford Court, 3, Oxford Street, Birmingham, West Midlands, B5 5NF Classification: Tyre Dealers **Status: Inactive** Positional Accuracy: Automatically positioned to the address	A8SW (SE)	441	-	407749 286460

Map ID	Details	Quadrant Reference (Compass Direction)	Estimated Distance From Site	Contact	NGR
264	**Contemporary Trade Directory Entries** Name: Tyre Sales (Birmingham) Ltd Location: 82-85, Digbeth, Birmingham, B5 6DY Classification: Tyre Dealers **Status: Inactive** Positional Accuracy: Automatically positioned to the address	A8SW (SE)	445	-	407711 286442
265	**Contemporary Trade Directory Entries** Name: Bombardier Prorail Ltd Location: Western House, 43, Smallbrook Queensway, Birmingham, West Midlands, B5 4HQ Classification: Railways **Status: Inactive** Positional Accuracy: Manually positioned to the address or location	A7SW (S)	402	-	406988 286385
266	**Contemporary Trade Directory Entries** Name: Robins & Day Birmingham Location: 30 High Street, Digbeth, Birmingham, West Midlands, B12 0LW Classification: Car Dealers **Status: Active** Positional Accuracy: Manually positioned to the address or location	A8SW (SE)	410	-	407575 286426
266	**Contemporary Trade Directory Entries** Name: A1 Domestic Help Services Location: Third Floor, Smithfield House, Digbeth, Birmingham, West Midlands, B5 6BS Classification: Cleaning Services - Domestic **Status: Inactive** Positional Accuracy: Manually positioned to the address or location	A8SW (SE)	426	-	407597 286418
267	**Contemporary Trade Directory Entries** Name: G M Cruxton Location: 55-61, Price Street, Birmingham, B4 6JZ Classification: Gunsmiths **Status: Active** Positional Accuracy: Automatically positioned to the address	A15SE (N)	412	-	407221 287698
267	**Contemporary Trade Directory Entries** Name: Benjamin Wild & Son Location: 55, Price Street, Birmingham, B4 6JZ Classification: Gunsmiths **Status: Active** Positional Accuracy: Automatically positioned to the address	A15SE (N)	412	-	407221 287698
267	**Contemporary Trade Directory Entries** Name: Mintauto Location: 2, Gunsmith House, Price Street, Birmingham, B4 6JZ Classification: Car Body Repairs **Status: Active** Positional Accuracy: Automatically positioned to the address	A15SE (N)	423	-	407244 287706
267	**Contemporary Trade Directory Entries** Name: C S Tool & Die Location: 50-54, Price Street, Birmingham, B4 6JZ Classification: Plastics - Injection Moulding **Status: Inactive** Positional Accuracy: Automatically positioned to the address	A15SE (N)	423	-	407244 287706
267	**Contemporary Trade Directory Entries** Name: Patrick Martin Location: 6, Gunsmith House, Price Street, Birmingham, West Midlands, B4 6JZ Classification: Stained Glass Designers & Producers **Status: Inactive** Positional Accuracy: Automatically positioned to the address	A15SE (N)	423	-	407244 287706
267	**Contemporary Trade Directory Entries** Name: Patrick Martin Location: 51, Price Street, Birmingham, B4 6JZ Classification: Stained Glass Designers & Producers **Status: Inactive** Positional Accuracy: Automatically positioned to the address	A15SE (N)	423	-	407244 287706
268	**Contemporary Trade Directory Entries** Name: Quadgate Ltd Location: 73-75, Pershore Street, Birmingham, B5 4RW Classification: Catering Equipment **Status: Inactive** Positional Accuracy: Automatically positioned to the address	A3NE (S)	417	-	407251 286313

Map ID	Details	Quadrant Reference (Compass Direction)	Estimated Distance From Site	Contact	NGR
269	**Contemporary Trade Directory Entries** Name: British Independent Plastic Extruders Association Location: 89, Cornwall Street, Birmingham, B3 3BY Classification: Plastics - Extrusion **Status: Inactive** Positional Accuracy: Automatically positioned to the address	A10SE (W)	417	-	406652 287088
270	**Contemporary Trade Directory Entries** Name: Mr Tyre Ltd Location: 20-21 Lionel St, Birmingham, B3 1AQ Classification: Tyre Dealers **Status: Inactive** Positional Accuracy: Manually positioned to the address or location	A10NE (NW)	418	-	406688 287411
271	**Contemporary Trade Directory Entries** Name: Canned Food Uk Location: Lancaster House, 67, Newhall Street, Birmingham, B3 1NQ Classification: Food Products - Manufacturers **Status: Active** Positional Accuracy: Automatically positioned to the address	A10SE (W)	423	-	406630 287207
272	**Contemporary Trade Directory Entries** Name: Wiltsgrove Ltd Location: 35-38, River Street, Birmingham, West Midlands, B5 5SA Classification: Electronic Component Manufacturers & Distributors **Status: Active** Positional Accuracy: Automatically positioned to the address	A8NE (E)	427	-	408020 286675
273	**Contemporary Trade Directory Entries** Name: F G F Ltd Location: Shadwell House, Shadwell Street, Birmingham, B4 6LJ Classification: Builders' Merchants **Status: Active** Positional Accuracy: Automatically positioned to the address	A15SW (N)	430	-	407079 287708
273	**Contemporary Trade Directory Entries** Name: F G F (Aston) Ltd Location: Shadwell House, Shadwell Street, Birmingham, B4 6LJ Classification: Insulation Materials **Status: Inactive** Positional Accuracy: Automatically positioned to the address	A15SW (N)	430	-	407079 287708
274	**Contemporary Trade Directory Entries** Name: Walter Bibby & Co Location: 22, Little Ann Street, Birmingham, B5 5QF Classification: Engineers - General **Status: Inactive** Positional Accuracy: Automatically positioned to the address	A8SE (SE)	437	-	407936 286563
274	**Contemporary Trade Directory Entries** Name: Complete Catering & Engineering Services Ltd Location: 29-30 Milk St, Birmingham, B5 5TR Classification: Catering Equipment **Status: Active** Positional Accuracy: Manually positioned to the address or location	A8SE (SE)	441	-	407924 286548
274	**Contemporary Trade Directory Entries** Name: Astons Catering Equipment Ltd Location: 24, Little Ann Street, Birmingham, B5 5QF Classification: Catering Equipment **Status: Active** Positional Accuracy: Automatically positioned to the address	A8SE (SE)	459	-	407954 286549
275	**Contemporary Trade Directory Entries** Name: Michael Byng Location: Queensgate Business Centre,121 Suffolk St Queensway, Birmingham, West Midlands, B1 1LX Classification: Railways **Status: Inactive** Positional Accuracy: Manually positioned to the address or location	A6SE (SW)	438	-	406695 286498
275	**Contemporary Trade Directory Entries** Name: National Aircon Location: 66-68 Severn Street, Birmingham, West Midlands, B1 1QG Classification: Air Conditioning Equipment & Systems **Status: Inactive** Positional Accuracy: Manually positioned to the address or location	A6SE (SW)	487	-	406662 286462

Map ID	Details	Quadrant Reference (Compass Direction)	Estimated Distance From Site	Contact	NGR
275	**Contemporary Trade Directory Entries** Name: Windscreen Engineering Location: 66 Severn St, Birmingham, West Midlands, B1 1QG Classification: Aluminium Fabricators **Status: Active** Positional Accuracy: Manually positioned to the address or location	A6SE (SW)	487	-	406662 286462
276	**Contemporary Trade Directory Entries** Name: M A Lloyd & Son Ltd Location: 47, Princip Street, Birmingham, B4 6LW Classification: Marine Engineering Equipment Manufacturers **Status: Active** Positional Accuracy: Automatically positioned to the address	A15SE (N)	440	-	407193 287729
277	**Contemporary Trade Directory Entries** Name: Inktree Location: Galbraith House, 141, Great Charles Street Queensway, Birmingham, West Midlands, B3 3LG Classification: Printers **Status: Active** Positional Accuracy: Manually positioned to the address or location	A10SE (W)	445	-	406610 287153
278	**Contemporary Trade Directory Entries** Name: Gregory Pank Location: 86, Digbeth, Birmingham, B5 6DY Classification: Hardware **Status: Active** Positional Accuracy: Automatically positioned to the address	A8SW (SE)	448	-	407698 286434
278	**Contemporary Trade Directory Entries** Name: Birmingham Business Machines Location: 68, Digbeth, Birmingham, West Midlands, B5 6DH Classification: Office Equipment Servicing & Maintenance **Status: Inactive** Positional Accuracy: Automatically positioned to the address	A8SW (SE)	487	-	407690 286388
279	**Contemporary Trade Directory Entries** Name: Virgin Trains Location: Birmingham, B2 4QG Classification: Railways **Status: Inactive** Positional Accuracy: Automatically positioned to the address	A6SE (SW)	452	-	406649 286530
279	**Contemporary Trade Directory Entries** Name: Birmingham Products Ltd Location: Birmingham, B5 6TA Classification: Fasteners & Fixing Devices **Status: Inactive** Positional Accuracy: Automatically positioned to the address	A6SE (SW)	452	-	406649 286530
280	**Contemporary Trade Directory Entries** Name: Clamoore House Maids Location: Holt Ct South,Jennens Rd, Birmingham, West Midlands, B7 4EJ Classification: Commercial Cleaning Services **Status: Inactive** Positional Accuracy: Manually positioned within the geographical locality	A12NE (NE)	456	-	407908 287610
280	**Contemporary Trade Directory Entries** Name: Genesis Freight Services Ltd Location: 102d Holt Ct South,Jennens Rd, Birmingham, West Midlands, B7 4EJ Classification: Freight Forwarders **Status: Active** Positional Accuracy: Manually positioned within the geographical locality	A12NE (NE)	458	-	407905 287613
280	**Contemporary Trade Directory Entries** Name: Arden Photonics Ltd Location: iBIC,Holt Ct South,Jennens Rd, Birmingham, West Midlands, B7 4EJ Classification: Testing, Inspection & Calibration Equipment Manufacturers **Status: Inactive** Positional Accuracy: Manually positioned within the geographical locality	A12NE (NE)	459	-	407905 287614
280	**Contemporary Trade Directory Entries** Name: Uk Stockist Ltd Location: Unit 5,Holt Ct North,Heneage St West, Birmingham, West Midlands, B7 4AX Classification: Television & Video Manufacturers & Wholesalers **Status: Inactive** Positional Accuracy: Manually positioned within the geographical locality	A12NE (NE)	505	-	407904 287660

Map ID	Details	Quadrant Reference (Compass Direction)	Estimated Distance From Site	Contact	NGR
280	**Contemporary Trade Directory Entries** Name: Sagem Location: 3-5, Holt Court North, Heneage Street West, Birmingham, B7 4AX Classification: Electronic Engineers **Status: Inactive** Positional Accuracy: Automatically positioned to the address	A12NE (NE)	505	-	407904 287660
280	**Contemporary Trade Directory Entries** Name: Tech-Ni-Plant Ltd Location: 4, Holt Court North, Heneage Street West, Birmingham, B7 4AX Classification: Plastics - Coating Services **Status: Active** Positional Accuracy: Automatically positioned to the address	A12NE (NE)	505	-	407904 287660
281	**Contemporary Trade Directory Entries** Name: Archway Garage Location: 75 Milk Street, Birmingham, West Midlands, B5 5TN Classification: Garage Services **Status: Active** Positional Accuracy: Manually positioned to the address or location	A8SE (SE)	460	-	407826 286470
281	**Contemporary Trade Directory Entries** Name: D M Roberts Ltd Location: 82, Milk Street, Birmingham, B5 5TL Classification: Garage Services **Status: Active** Positional Accuracy: Automatically positioned to the address	A8SE (SE)	474	-	407806 286447
282	**Contemporary Trade Directory Entries** Name: A W F Sutton Ltd Location: 43, River Street, Birmingham, B5 5SA Classification: Cleaning Materials & Equipment **Status: Inactive** Positional Accuracy: Automatically positioned to the address	A8SE (SE)	463	-	408026 286621
282	**Contemporary Trade Directory Entries** Name: Trade Electronix Location: 30-34 River St, Birmingham, West Midlands, B5 5SA Classification: Electrical Goods Sales, Manufacturers & Wholesalers **Status: Active** Positional Accuracy: Manually positioned to the road within the address or location	A8SE (E)	480	-	408061 286642
283	**Contemporary Trade Directory Entries** Name: Patrick Eggle Location: 63, Water Street, Birmingham, B3 1HN Classification: Musical Instrument - Manufacturers **Status: Inactive** Positional Accuracy: Automatically positioned to the address	A11NW (NW)	465	-	406785 287586
284	**Contemporary Trade Directory Entries** Name: Call Print Location: Kensington House, 136, Suffolk Street Queensway, Birmingham, B1 1LN Classification: Copying & Duplicating Services **Status: Active** Positional Accuracy: Automatically positioned to the address	A6SE (SW)	467	-	406764 286406
285	**Contemporary Trade Directory Entries** Name: Talbots Birmingham Ltd Location: 56-60, Princip Street, Birmingham, West Midlands, B4 6LN Classification: Boxes & Cartons **Status: Active** Positional Accuracy: Automatically positioned to the address	A15SE (N)	470	-	407274 287748
285	**Contemporary Trade Directory Entries** Name: Pestwatch Ltd Location: Somerset House, 40-49, Price Street, Birmingham, West Midlands, B4 6LZ Classification: Pest & Vermin Control **Status: Inactive** Positional Accuracy: Automatically positioned to the address	A15SE (N)	470	-	407274 287748
285	**Contemporary Trade Directory Entries** Name: Savemoneyoncalls.Net Location: Somerset House, 40-49, Price Street, Birmingham, West Midlands, B4 6LZ Classification: Telecommunications Equipment & Systems **Status: Active** Positional Accuracy: Automatically positioned to the address	A15SE (N)	470	-	407274 287748

Map ID	Details	Quadrant Reference (Compass Direction)	Estimated Distance From Site	Contact	NGR
286	**Contemporary Trade Directory Entries** Name: Transvan Express Location: Unit 41,Smithfield Market,Wholesale Markets Precinct,Pershor, Birmingham, West Midlands, B5 6UN Classification: Road Haulage Services **Status: Active** Positional Accuracy: Manually positioned within the geographical locality	A3NE (S)	471	-	407287 286262
287	**Contemporary Trade Directory Entries** Name: Touchpaper Ltd Location: The Aston Triangle, Birmingham, B4 7ET Classification: Photocopiers **Status: Inactive** Positional Accuracy: Automatically positioned to the address	A12NW (NE)	482	-	407502 287641
287	**Contemporary Trade Directory Entries** Name: European Bioenergy Research Institute Location: The Aston Triangle, Birmingham, West Midlands, B4 7ET Classification: Laboratories **Status: Active** Positional Accuracy: Manually positioned within the geographical locality	A12NW (NE)	483	-	407502 287641
288	**Contemporary Trade Directory Entries** Name: Mossvale Maintenance & Sealing Services Ltd Location: 75, Lancaster Street, Birmingham, B4 7AT Classification: Pumps - Sales, Servicing & Repairs **Status: Active** Positional Accuracy: Automatically positioned to the address	A15SE (N)	488	-	407380 287730
289	**Contemporary Trade Directory Entries** Name: Aston Screw & Rivet Co Ltd Location: 183, Fazeley Street, Birmingham, B5 5SE Classification: Fasteners & Fixing Devices **Status: Inactive** Positional Accuracy: Automatically positioned to the address	A8NE (E)	492	-	408107 286680
290	**Contemporary Trade Directory Entries** Name: P D R Turn Parts Location: 7-9, Coventry Street, Birmingham, B5 5NH Classification: Engineers - General **Status: Inactive** Positional Accuracy: Automatically positioned to the address	A8SE (SE)	493	-	407879 286458
290	**Contemporary Trade Directory Entries** Name: Secure I T Disposal Location: 104-106, Floodgate Street, Birmingham, West Midlands, B5 5SR Classification: Computer Recycling & Disposal **Status: Inactive** Positional Accuracy: Automatically positioned to the address	A8SE (SE)	501	-	407911 286466
290	**Contemporary Trade Directory Entries** Name: Mackinnon & Bailey Location: 119, Floodgate Street, Birmingham, B5 5SR Classification: Hardware **Status: Inactive** Positional Accuracy: Automatically positioned to the address	A8SE (SE)	507	-	407878 286441
291	**Contemporary Trade Directory Entries** Name: Centro Location: Centro House, 16, Summer Lane, Birmingham, B19 3SD Classification: Bus & Coach Operators & Stations **Status: Active** Positional Accuracy: Automatically positioned to the address	A15SW (N)	494	-	406904 287704
291	**Contemporary Trade Directory Entries** Name: Centro Location: Centro House, 16, Summer Lane, Birmingham, B19 3SD Classification: Bus & Coach Operators & Stations **Status: Inactive** Positional Accuracy: Automatically positioned to the address	A15SW (N)	494	-	406904 287704
291	**Contemporary Trade Directory Entries** Name: Traveline Location: Centro House, 16, Summer Lane, Birmingham, B19 3SD Classification: Bus & Coach Operators & Stations **Status: Inactive** Positional Accuracy: Automatically positioned to the address	A15SW (N)	494	-	406904 287704

Map ID	Details	Quadrant Reference (Compass Direction)	Estimated Distance From Site	Contact	NGR
291	**Contemporary Trade Directory Entries** Name: Centro Location: Centro House, 16, Summer Lane, BIRMINGHAM, B19 3SD Classification: Bus & Coach Operators & Stations **Status: Inactive** Positional Accuracy: Automatically positioned to the address	A15SW (N)	494	-	406904 287704
291	**Contemporary Trade Directory Entries** Name: West Midlands Passenger Transport Authority Location: Centro House, 16, Summer Lane, Birmingham, West Midlands, B19 3SD Classification: Bus & Coach Operators & Stations **Status: Inactive** Positional Accuracy: Manually positioned to the address or location	A15SW (N)	494	-	406904 287704
291	**Contemporary Trade Directory Entries** Name: Season Link Ltd Location: 15, Summer Lane, Birmingham, B19 3RZ Classification: Clothing & Fabrics - Manufacturers **Status: Inactive** Positional Accuracy: Automatically positioned to the address	A15SW (N)	497	-	406879 287691
292	**Contemporary Trade Directory Entries** Name: City Dry Cleaners Location: 6, Fletchers Walk, Paradise Place, Birmingham, B3 3HJ Classification: Dry Cleaners **Status: Active** Positional Accuracy: Automatically positioned to the address	A6NE (W)	494	-	406515 286813
293	**Contemporary Trade Directory Entries** Name: Hobs Reprographics Location: 61, Water Street, Birmingham, B3 1HN Classification: Printers **Status: Active** Positional Accuracy: Manually positioned to the road within the address or location	A10NE (NW)	497	-	406582 287366
294	**Contemporary Trade Directory Entries** Name: Clare Langford Location: 20, Princip Street, Birmingham, B4 6LE Classification: Leather Merchants & Wholesalers **Status: Inactive** Positional Accuracy: Automatically positioned to the address	A15SE (N)	499	-	407169 287788
294	**Contemporary Trade Directory Entries** Name: Little Bag Co Location: 19-20, Princip Street, Birmingham, B4 6LE Classification: Bags, Belts & Accessories - Manufacturers & Suppliers **Status: Inactive** Positional Accuracy: Automatically positioned to the address	A15SE (N)	499	-	407169 287788
295	**Contemporary Trade Directory Entries** Name: Speat I T Solutions Ltd Location: Brittania House, 19a, Princip Street, Birmingham, West Midlands, B4 6LE Classification: Office Furniture & Equipment **Status: Inactive** Positional Accuracy: Manually positioned to the address or location	A15SE (N)	501	-	407209 287788
295	**Contemporary Trade Directory Entries** Name: F I S Loveday Ltd Location: 16, Princip Street, Birmingham, West Midlands, B4 6LE Classification: Metal Products - Fabricated **Status: Active** Positional Accuracy: Manually positioned to the address or location	A15SE (N)	509	-	407222 287795
295	**Contemporary Trade Directory Entries** Name: Proto Pressing Location: 16, Princip Street, BIRMINGHAM, B4 6LE Classification: Metal Workers **Status: Inactive** Positional Accuracy: Automatically positioned to the address	A15SE (N)	509	-	407222 287795
295	**Contemporary Trade Directory Entries** Name: F.I.S Loveday Location: 16, Princip Street, BIRMINGHAM, B4 6LE Classification: Metal Finishing Services **Status: Inactive** Positional Accuracy: Automatically positioned to the address	A15SE (N)	509	-	407222 287795
296	**Contemporary Trade Directory Entries** Name: Sigma Cars Location: 93-96, Floodgate Street, Birmingham, B5 5SR Classification: Car Dealers - Used **Status: Active** Positional Accuracy: Automatically positioned to the address	A8SE (SE)	505	-	407960 286495

Map ID	Details	Quadrant Reference (Compass Direction)	Estimated Distance From Site	Contact	NGR
296	**Contemporary Trade Directory Entries** Name: D I R Location: 93-96, Floodgate Street, Birmingham, B5 5SR Classification: Furniture Manufacturers - Home & Office **Status: Inactive** Positional Accuracy: Automatically positioned to the address	A8SE (SE)	505	-	407960 286495
296	**Contemporary Trade Directory Entries** Name: Davies & Gibberson Ltd Location: 102, Floodgate Street, Birmingham, B5 5SR Classification: Car Body Repairs **Status: Inactive** Positional Accuracy: Automatically positioned to the address	A8SE (SE)	511	-	407935 286469
296	**Contemporary Trade Directory Entries** Name: D & G Motors Location: 102, Floodgate Street, Birmingham, B5 5SR Classification: Car Body Repairs **Status: Inactive** Positional Accuracy: Automatically positioned to the address	A8SE (SE)	511	-	407935 286469
296	**Contemporary Trade Directory Entries** Name: E & M Autos Location: 90 Floodgate St, Birmingham, West Midlands, B5 5SR Classification: Car Body Repairs **Status: Inactive** Positional Accuracy: Manually positioned to the road within the address or location	A8SE (SE)	519	-	407997 286507
296	**Contemporary Trade Directory Entries** Name: Ashton Engineering Co Ltd Location: 20, Floodgate Street, Birmingham, B5 5SS Classification: Garage Equipment **Status: Active** Positional Accuracy: Automatically positioned to the address	A8SE (SE)	532	-	407988 286483
297	**Contemporary Trade Directory Entries** Name: Tacho-Serve Ltd Location: 43, Cliveland Street, Birmingham, B19 3SH Classification: Commercial Vehicle Servicing, Repairs, Parts & Accessories **Status: Inactive** Positional Accuracy: Automatically positioned to the address	A15SW (N)	509	-	407075 287788
297	**Contemporary Trade Directory Entries** Name: Metro Shipping Ltd Location: 50, Cliveland Street, Birmingham, B19 3SH Classification: Freight Forwarders **Status: Active** Positional Accuracy: Automatically positioned to the address	A15SW (N)	518	-	407089 287800
297	**Contemporary Trade Directory Entries** Name: Tristate Lines Location: 50, Cliveland Street, Birmingham, B19 3SH Classification: Freight Forwarders **Status: Inactive** Positional Accuracy: Automatically positioned to the address	A15SW (N)	518	-	407089 287800
297	**Contemporary Trade Directory Entries** Name: Tristate Lines Location: 50, Cliveland Street, Birmingham, B19 3SH Classification: Freight Forwarders **Status: Inactive** Positional Accuracy: Automatically positioned to the address	A15SW (N)	518	-	407089 287800
297	**Contemporary Trade Directory Entries** Name: Ames Stokes Stevens & Son Location: Hanley Street, Birmingham, B19 3SP Classification: Engineers - General **Status: Inactive** Positional Accuracy: Automatically positioned to the address	A15SW (N)	521	-	407066 287799
298	**Contemporary Trade Directory Entries** Name: United Carpet Cleaning Masters Location: 75c Digbeth, Birmingham, West Midlands, B5 6DY Classification: Carpet, Curtain & Upholstery Cleaners **Status: Inactive** Positional Accuracy: Manually positioned to the address or location	A8SW (SE)	511	-	407765 286392
299	**Contemporary Trade Directory Entries** Name: Brook Welding Co Ltd Location: 1, Mary Ann Street, BIRMINGHAM, B3 1RL Classification: Metal Products - Fabricated **Status: Active** Positional Accuracy: Automatically positioned to the address	A10NE (NW)	516	-	406654 287533

Map ID	Details	Quadrant Reference (Compass Direction)	Estimated Distance From Site	Contact	NGR
299	**Contemporary Trade Directory Entries** Name: H A C (Birmingham) Ltd Location: Derwent House, Mary Ann Street, Birmingham, West Midlands, B3 1RL Classification: Metal Products - Fabricated **Status: Inactive** Positional Accuracy: Manually positioned to the address or location	A10NE (NW)	530	-	406629 287524
299	**Contemporary Trade Directory Entries** Name: Muller Material Ltd Location: Mary Ann St, Birmingham, West Midlands, B3 1RL Classification: Case Manufacturers **Status: Inactive** Positional Accuracy: Manually positioned to the road within the address or location	A10NE (NW)	547	-	406620 287540
299	**Contemporary Trade Directory Entries** Name: Jackson Froggatt Location: Mary Ann Street, Birmingham, B3 1RL Classification: Metal Products - Fabricated **Status: Inactive** Positional Accuracy: Automatically positioned to the address	A10NE (NW)	569	-	406603 287554
300	**Contemporary Trade Directory Entries** Name: H B Sale Ltd Location: 393, Summer Lane, Birmingham, B19 3PN Classification: Engineers - General **Status: Inactive** Positional Accuracy: Automatically positioned to the address	A15SW (NW)	526	-	406824 287687
301	**Contemporary Trade Directory Entries** Name: C J Yates Location: 19-20 Wholesale Markets Precinct,Pershore St, Birmingham, B5 6UA Classification: Meat - Wholesale **Status: Inactive** Positional Accuracy: Manually positioned within the geographical locality	A3NE (S)	527	-	407424 286240
302	**Contemporary Trade Directory Entries** Name: Brookes Ward & Co Ltd Location: 5, Hampton Street, Birmingham, West Midlands, B19 3LN Classification: Lighting Manufacturers **Status: Inactive** Positional Accuracy: Manually positioned to the address or location	A11NW (NW)	532	-	406797 287675
302	**Contemporary Trade Directory Entries** Name: Hosiery Style Location: 10 Hampton St, Birmingham, B19 3LN Classification: Lingerie & Hosiery Manufacturers & Wholesalers **Status: Inactive** Positional Accuracy: Manually positioned to the road within the address or location	A11NW (NW)	541	-	406794 287684
303	**Contemporary Trade Directory Entries** Name: Elite Architectural Ironmongery Ltd Location: 29-31, Lower Loveday Street, Birmingham, West Midlands, B19 3SB Classification: Hardware **Status: Active** Positional Accuracy: Automatically positioned to the address	A15SW (N)	533	-	407034 287803
303	**Contemporary Trade Directory Entries** Name: Tearne Transfer & Digital Print Ltd Location: 45, Hanley Street, Birmingham, West Midlands, B19 3SP Classification: Screen Process Printers **Status: Active** Positional Accuracy: Automatically positioned to the address	A15SW (N)	540	-	407036 287811
303	**Contemporary Trade Directory Entries** Name: Norbury Blinds Ltd Location: 45, Hanley Street, Birmingham, West Midlands, B19 3SP Classification: Printers **Status: Inactive** Positional Accuracy: Manually positioned to the road within the address or location	A15SW (N)	571	-	407027 287841
304	**Contemporary Trade Directory Entries** Name: Ambicleaners Location: International House, Staniforth Street, Birmingham, West Midlands, B4 7DN Classification: Commercial Cleaning Services **Status: Inactive** Positional Accuracy: Manually positioned to the address or location	A15SE (N)	540	-	407409 287774
304	**Contemporary Trade Directory Entries** Name: Ambicleaners Location: International House, Staniforth Street, Birmingham, B4 7DN Classification: Commercial Cleaning Services **Status: Inactive** Positional Accuracy: Automatically positioned to the address	A15SE (N)	540	-	407409 287774

Map ID	Details	Quadrant Reference (Compass Direction)	Estimated Distance From Site	Contact	NGR
305	**Contemporary Trade Directory Entries** Name: Birmingham Machine Tool Services Ltd Location: 312-314, Bradford Street, Birmingham, B5 6ET Classification: Plant & Machinery Repairs **Status: Active** Positional Accuracy: Automatically positioned to the address	A4NW (SE)	541	-	407663 286320
306	**Contemporary Trade Directory Entries** Name: Fast Blast Location: E, 25, Floodgate Street, Birmingham, B5 5SL Classification: Blast Cleaning **Status: Inactive** Positional Accuracy: Automatically positioned to the address	A8SE (SE)	546	-	408035 286505
306	**Contemporary Trade Directory Entries** Name: Fast Blast Uk Ltd Location: E, 25, Floodgate Street, Birmingham, B5 5SL Classification: Blast Cleaning **Status: Inactive** Positional Accuracy: Automatically positioned to the address	A8SE (SE)	546	-	408035 286505
306	**Contemporary Trade Directory Entries** Name: H & B Motors Location: 25, Floodgate Street, Birmingham, B5 5SL Classification: Car Body Repairs **Status: Inactive** Positional Accuracy: Automatically positioned to the address	A8SE (SE)	546	-	408035 286505
306	**Contemporary Trade Directory Entries** Name: B & K Fabrication Location: 58-60, Heath Mill Lane, Birmingham, B9 4AR Classification: Sheet Metal Work **Status: Inactive** Positional Accuracy: Automatically positioned to the address	A8SE (SE)	567	-	408050 286491
306	**Contemporary Trade Directory Entries** Name: B & K Fabrication Location: 62-66, Heath Mill Lane, Birmingham, B9 4AR Classification: Sheet Metal Work **Status: Active** Positional Accuracy: Automatically positioned to the address	A8SE (SE)	567	-	408050 286491
307	**Contemporary Trade Directory Entries** Name: Electrolux Food Services Location: Unit 2, Ashted Lock Way, Birmingham, B7 4AZ Classification: Catering Equipment **Status: Active** Positional Accuracy: Automatically positioned to the address	A16SE (NE)	546	-	407936 287698
308	**Contemporary Trade Directory Entries** Name: B & L Japenese Autos Location: 9-13, Floodgate Street, Birmingham, B5 5ST Classification: Car Dealers - Used **Status: Inactive** Positional Accuracy: Automatically positioned to the address	A8SE (SE)	547	-	407938 286429
308	**Contemporary Trade Directory Entries** Name: B J Components Location: 14, Floodgate Street, Birmingham, B5 5ST Classification: Trailers & Towing Equipment **Status: Inactive** Positional Accuracy: Automatically positioned to the address	A8SE (SE)	548	-	407947 286434
308	**Contemporary Trade Directory Entries** Name: Bjc Mudguards Location: 14, Floodgate Street, Birmingham, B5 5ST Classification: Trailers & Towing Equipment **Status: Active** Positional Accuracy: Automatically positioned to the address	A8SE (SE)	548	-	407947 286434
308	**Contemporary Trade Directory Entries** Name: Dev Designs Location: Unit 127,The Custard Factory,Gibb St, Birmingham, West Midlands, B9 4AA Classification: Printers **Status: Active** Positional Accuracy: Manually positioned to the address or location	A8SE (SE)	581	-	407935 286388
308	**Contemporary Trade Directory Entries** Name: Rhubarb Rhubarb Ltd Location: Unit 212, The Custard Factory, Gibb Street, Birmingham, B9 4AA Classification: Photo & Digital Imaging Bureaus **Status: Inactive** Positional Accuracy: Automatically positioned to the address	A8SE (SE)	581	-	407935 286388

Map ID	Details	Quadrant Reference (Compass Direction)	Estimated Distance From Site	Contact	NGR
308	**Contemporary Trade Directory Entries** Name: Starlight Carpet Cleaning Location: Unit 339,The Custard Factory,Gibb St, Digbeth, Birmingham, West Midlands, B9 4AA Classification: Carpet, Curtain & Upholstery Cleaners **Status: Inactive** Positional Accuracy: Manually positioned to the address or location	A8SE (SE)	581	-	407935 286388
308	**Contemporary Trade Directory Entries** Name: Rawhide Corsets Location: 6,The Custard Factory,Gibb St, Birmingham, West Midlands, B9 4AA Classification: Clothing & Fabrics - Manufacturers **Status: Active** Positional Accuracy: Manually positioned within the geographical locality	A8SE (SE)	581	-	407935 286388
308	**Contemporary Trade Directory Entries** Name: Cinnamon Aitch Location: Unit 207,The Custard Factory,Gibb St, Birmingham, West Midlands, B9 4AA Classification: Greeting Card Publishers & Wholesalers **Status: Active** Positional Accuracy: Manually positioned to the address or location	A8SE (SE)	581	-	407934 286388
308	**Contemporary Trade Directory Entries** Name: Team U K I Location: Unit 109, The Custard Factory, Gibb Street, Birmingham, B9 4AA Classification: Domestic Appliances - Servicing, Repairs & Parts **Status: Active** Positional Accuracy: Automatically positioned to the address	A8SE (SE)	581	-	407935 286388
308	**Contemporary Trade Directory Entries** Name: Street Print Location: The Custard Factory,Gibb St, Birmingham, West Midlands, B9 4AA Classification: Printers **Status: Active** Positional Accuracy: Manually positioned to the address or location	A8SE (SE)	582	-	407935 286387
308	**Contemporary Trade Directory Entries** Name: Eco-Merch Location: The Custard Factory,Gibb St, Birmingham, West Midlands, B9 4AA Classification: Printers Textile **Status: Active** Positional Accuracy: Manually positioned to the address or location	A8SE (SE)	582	-	407935 286387
308	**Contemporary Trade Directory Entries** Name: Orion Print Location: The Custard Factory, Gibb Street, Birmingham, B9 4AA Classification: Printers **Status: Inactive** Positional Accuracy: Automatically positioned in the proximity of the address	A8SE (SE)	585	-	407940 286386
308	**Contemporary Trade Directory Entries** Name: Tailor Made Promotions Location: The Custard Factory, Gibb Street, Birmingham, B9 4AA Classification: Distribution Services **Status: Inactive** Positional Accuracy: Automatically positioned in the proximity of the address	A8SE (SE)	585	-	407940 286386
308	**Contemporary Trade Directory Entries** Name: Violectra Location: The Custard Factory, Gibb Street, Birmingham, B9 4AA Classification: Musical Instrument - Manufacturers **Status: Inactive** Positional Accuracy: Automatically positioned in the proximity of the address	A8SE (SE)	585	-	407940 286386
308	**Contemporary Trade Directory Entries** Name: Sew In Print Location: The Custard Factory, Gibb Street, Birmingham, B9 4AA Classification: Textile Manufacturing **Status: Inactive** Positional Accuracy: Automatically positioned in the proximity of the address	A8SE (SE)	585	-	407940 286386
308	**Contemporary Trade Directory Entries** Name: Krankpod Ceramics Location: The Custard Factory, Gibb Street, Birmingham, B9 4AA Classification: Ceramic Manufacturers, Supplies & Services **Status: Inactive** Positional Accuracy: Automatically positioned in the proximity of the address	A8SE (SE)	585	-	407940 286386

Map ID	Details	Quadrant Reference (Compass Direction)	Estimated Distance From Site	Contact	NGR
308	**Contemporary Trade Directory Entries** Name: Ian Farquhar Location: The Custard Factory, Gibb Street, Birmingham, B9 4AA Classification: Cabinet Makers **Status: Inactive** Positional Accuracy: Automatically positioned in the proximity of the address	A8SE (SE)	585	-	407940 286386
309	**Contemporary Trade Directory Entries** Name: Fireplace City Ltd Location: 124 Pershore St, Birmingham, West Midlands, B5 6PA Classification: Fireplaces & Mantelpieces **Status: Inactive** Positional Accuracy: Manually positioned to the address or location	A3NE (S)	549	-	407268 286182
310	**Contemporary Trade Directory Entries** Name: Ram Fashions Location: 32 Cliveland St, Birmingham, B19 3SH Classification: Clothing & Fabrics - Manufacturers **Status: Inactive** Positional Accuracy: Automatically positioned to the address	A15SE (N)	551	-	407180 287840
310	**Contemporary Trade Directory Entries** Name: P R Textiles Location: 31, Cliveland Street, Birmingham, B19 3SH Classification: Manufacturers **Status: Active** Positional Accuracy: Automatically positioned to the address	A15SE (N)	555	-	407180 287843
310	**Contemporary Trade Directory Entries** Name: Air Vent Services Uk Ltd Location: 24, Cliveland Street, Birmingham, B19 3SH Classification: Air Conditioning & Refrigeration Contractors **Status: Inactive** Positional Accuracy: Automatically positioned to the address	A15SE (N)	555	-	407180 287843
310	**Contemporary Trade Directory Entries** Name: T C S Com Location: 24, Cliveland Street, Birmingham, B19 3SH Classification: Leisure & Sportswear Manufacturers & Wholesalers **Status: Inactive** Positional Accuracy: Automatically positioned to the address	A15SE (N)	555	-	407180 287843
310	**Contemporary Trade Directory Entries** Name: Pinnacle Embroidery & Print Ltd Location: 24, Cliveland Street, Birmingham, B19 3SH Classification: Printers Textile **Status: Active** Positional Accuracy: Automatically positioned to the address	A15SE (N)	555	-	407180 287843
310	**Contemporary Trade Directory Entries** Name: Enviroworld Location: 68-69, Cecil Street, Birmingham, B19 3SU Classification: Cleaning Materials & Equipment **Status: Inactive** Positional Accuracy: Automatically positioned to the address	A15SE (N)	583	-	407143 287871
310	**Contemporary Trade Directory Entries** Name: West Midland Environmental Services Location: 68-69, Cecil Street, Birmingham, B19 3SU Classification: Waste Disposal Services **Status: Inactive** Positional Accuracy: Automatically positioned to the address	A15SE (N)	583	-	407143 287871
310	**Contemporary Trade Directory Entries** Name: Link Electrical Services Ltd Location: 68-69, Cecil Street, Birmingham, West Midlands, B19 3SU Classification: Electrical Engineers **Status: Inactive** Positional Accuracy: Automatically positioned to the address	A15SE (N)	583	-	407143 287871
310	**Contemporary Trade Directory Entries** Name: Bakaware Ltd Location: 70-73, Cecil Street, Birmingham, B19 3SY Classification: Hardware **Status: Inactive** Positional Accuracy: Automatically positioned to the address	A15SE (N)	597	-	407135 287884
311	**Contemporary Trade Directory Entries** Name: Snd Electrical Wholsalers Location: 23-25, Constitution Hill, Birmingham, B19 3LG Classification: Electrical Goods Sales, Manufacturers & Wholesalers **Status: Active** Positional Accuracy: Automatically positioned to the address	A10NE (NW)	553	-	406755 287672

Map ID	Details	Quadrant Reference (Compass Direction)	Estimated Distance From Site	Contact	NGR
312	**Contemporary Trade Directory Entries** Name: Muscular Development Magazine Location: 31, Gough Street, Birmingham, West Midlands, B1 1HN Classification: Printers **Status: Inactive** Positional Accuracy: Manually positioned to the address or location	A6SE (SW)	556	-	406679 286355
312	**Contemporary Trade Directory Entries** Name: Sangers Ltd Location: Blucher St, Birmingham, West Midlands, B1 1QU Classification: Photographic Equipment & Supplies - Wholesale **Status: Inactive** Positional Accuracy: Manually positioned to the road within the address or location	A2NE (SW)	584	-	406661 286334
312	**Contemporary Trade Directory Entries** Name: Packaging & Promotions Ltd Location: 15,Lee Bank Business Centre,Blucher St, Birmingham, West Midlands, B1 1HP Classification: Paper & Cardboard Products & Packaging - Manufacturers **Status: Inactive** Positional Accuracy: Manually positioned to the road within the address or location	A2NE (SW)	597	-	406686 286301
312	**Contemporary Trade Directory Entries** Name: Refresh Cleaning Ltd Location: 52, Blucher Street, Birmingham, B1 1QU Classification: Cleaning Services - Domestic **Status: Active** Positional Accuracy: Automatically positioned to the address	A2NE (SW)	606	-	406654 286312
312	**Contemporary Trade Directory Entries** Name: Central Cleaning Services Location: 52, Blucher Street, Birmingham, B1 1QU Classification: Commercial Cleaning Services **Status: Inactive** Positional Accuracy: Automatically positioned to the address	A2NE (SW)	606	-	406654 286312
312	**Contemporary Trade Directory Entries** Name: Superior Exterior Coatings Location: 52, Blucher Street, Birmingham, B1 1QU Classification: Cladding Suppliers & Installers **Status: Inactive** Positional Accuracy: Automatically positioned to the address	A2NE (SW)	606	-	406654 286312
312	**Contemporary Trade Directory Entries** Name: U H K Contract Services Location: 52, Blucher Street, Birmingham, B1 1QU Classification: Plant & Machinery Repairs **Status: Inactive** Positional Accuracy: Automatically positioned to the address	A2NE (SW)	606	-	406654 286312
312	**Contemporary Trade Directory Entries** Name: Leeds Audio Visual Location: 52, Blucher Street, Birmingham, West Midlands, B1 1QU Classification: Photographic Equipment & Supplies - Wholesale **Status: Inactive** Positional Accuracy: Automatically positioned to the address	A2NE (SW)	606	-	406654 286312
312	**Contemporary Trade Directory Entries** Name: Comz4biz Location: 52, Blucher Street, Birmingham, West Midlands, B1 1QU Classification: Telecommunications Equipment & Systems **Status: Inactive** Positional Accuracy: Automatically positioned to the address	A2NE (SW)	606	-	406654 286312
313	**Contemporary Trade Directory Entries** Name: Sunrise Bag Co Location: 1, Hospital Street, Birmingham, West Midlands, B19 3PY Classification: Bags, Belts & Accessories - Manufacturers & Suppliers **Status: Inactive** Positional Accuracy: Manually positioned to the address or location	A15SW (NW)	556	-	406836 287732
313	**Contemporary Trade Directory Entries** Name: Expo Impo & Co Ltd Location: 17-20, Henrietta Street, Birmingham, B19 3PS Classification: Knitwear Manufacturers & Wholesalers **Status: Active** Positional Accuracy: Automatically positioned to the address	A15SW (NW)	575	-	406828 287750

Map ID	Details	Quadrant Reference (Compass Direction)	Estimated Distance From Site	Contact	NGR
313	**Contemporary Trade Directory Entries** Name: U-Go Sports Location: 20, Hospital Street, Birmingham, B19 3PY Classification: Leisure & Sportswear Manufacturers & Wholesalers **Status: Active** Positional Accuracy: Automatically positioned to the address	A15SW (NW)	575	-	406828 287750
313	**Contemporary Trade Directory Entries** Name: Hosiery Style Location: Henrietta St, Birmingham, West Midlands, B19 3QD Classification: Lingerie & Hosiery Manufacturers & Wholesalers **Status: Active** Positional Accuracy: Manually positioned to the road within the address or location	A15SW (NW)	587	-	406793 287740
314	**Contemporary Trade Directory Entries** Name: Callscan Ltd Location: Callscan House, Priestley Wharf, 20, Holt Street, Birmingham, B7 4BZ Classification: Telecommunications Equipment & Systems **Status: Inactive** Positional Accuracy: Automatically positioned to the address	A16SE (NE)	562	-	407851 287718
314	**Contemporary Trade Directory Entries** Name: Birmingham Community Healthcare Location: Unit 3, Priestley Wharf, 20, Holt Street, Birmingham, B7 4BN Classification: Hospitals **Status: Active** Positional Accuracy: Automatically positioned to the address	A16SE (NE)	562	-	407851 287718
315	**Contemporary Trade Directory Entries** Name: Factory Shop Foods Location: Centre Block Wholesale Markets Precinct,Pershore St, Birmingham, West Midlands, B5 6UL Classification: Food Products - Manufacturers **Status: Inactive** Positional Accuracy: Manually positioned to the address or location	A3NE (S)	562	-	407391 286191
315	**Contemporary Trade Directory Entries** Name: Chep Plc Location: Fresh Produce,64 Wholesale Mkts Precinct,Pershore St, Birmingham, B5 6UL Classification: Pallets, Crates & Packing Cases **Status: Inactive** Positional Accuracy: Manually positioned to the address or location	A3NE (S)	563	-	407390 286190
315	**Contemporary Trade Directory Entries** Name: Manor Lodge Location: Centre Block Wholesale Markets Precinct,Pershore St, Birmingham, B5 6UL Classification: Dairies **Status: Inactive** Positional Accuracy: Manually positioned to the address or location	A3NE (S)	563	-	407390 286190
315	**Contemporary Trade Directory Entries** Name: Nardean Location: Centre Block Wholesale Markets Precinct,Pershore St, Birmingham, West Midlands, B5 6UL Classification: Packaging & Wrapping Equipment & Supplies **Status: Active** Positional Accuracy: Manually positioned to the address or location	A3NE (S)	563	-	407390 286190
316	**Contemporary Trade Directory Entries** Name: Sub Con Services Location: 89, Heath Mill Lane, Birmingham, B9 4AR Classification: Engineering Machine Services **Status: Inactive** Positional Accuracy: Automatically positioned to the address	A8SE (SE)	567	-	408094 286538
316	**Contemporary Trade Directory Entries** Name: Cheap Taxi & Repair Centre Location: 86-88 Heath Mill La, Birmingham, West Midlands, B9 4AR Classification: Garage Services **Status: Active** Positional Accuracy: Manually positioned to the address or location	A8SE (SE)	567	-	408093 286537
316	**Contemporary Trade Directory Entries** Name: Diy Salvage Location: 89, Heath Mill Lane, Birmingham, West Midlands, B9 4AR Classification: Commercial Vehicle Servicing, Repairs, Parts & Accessories **Status: Active** Positional Accuracy: Manually positioned to the address or location	A8SE (SE)	567	-	408094 286538

Map ID	Details	Quadrant Reference (Compass Direction)	Estimated Distance From Site	Contact	NGR
317	**Contemporary Trade Directory Entries** Name: Discount Stock Solutions Location: Unit 33 & 34,Wholesale Markets Precinct,Pershore St, Birmingham, West Midlands, B5 6UN Classification: Distribution Services **Status: Inactive** Positional Accuracy: Manually positioned within the geographical locality	A4NW (SE)	571	-	407474 286212
317	**Contemporary Trade Directory Entries** Name: The Little Trucker Location: Wholesale Markets Precinct,Pershore St, Birmingham, B5 6UB Classification: Mechanical Handling Engineers **Status: Active** Positional Accuracy: Manually positioned to the address or location	A4NW (S)	595	-	407464 286182
317	**Contemporary Trade Directory Entries** Name: R H Thomson & Co Ltd Location: Unit 4-5b, Fish & Poultry Market, Wholesale Markets Precinct, Pershore Street, Birmingham, B5 6UB Classification: Meat - Wholesale **Status: Inactive** Positional Accuracy: Automatically positioned to the address	A4NW (S)	596	-	407464 286182
318	**Contemporary Trade Directory Entries** Name: Primoris Project Controls Ltd Location: Fleet St, Birmingham, West Midlands, B3 1JL Classification: Engineering Services **Status: Active** Positional Accuracy: Manually positioned within the geographical locality	A10SE (W)	578	-	406475 287230
319	**Contemporary Trade Directory Entries** Name: Quadgate Ltd Location: 113, Hurst Street, Birmingham, B5 6SE Classification: Disability Equipment - Manufacturers & Suppliers **Status: Inactive** Positional Accuracy: Automatically positioned to the address	A3NE (S)	579	-	407157 286156
319	**Contemporary Trade Directory Entries** Name: Manton International Arms Location: 140, Bromsgrove Street, Birmingham, B5 6RG Classification: Gunsmiths **Status: Inactive** Positional Accuracy: Automatically positioned to the address	A3NE (S)	624	-	407132 286114
320	**Contemporary Trade Directory Entries** Name: Tarmac Central Location: Corporation St, Birmingham, West Midlands, B4 7DP Classification: Concrete & Mortar Ready Mixed **Status: Active** Positional Accuracy: Manually positioned to the road within the address or location	A16SW (NE)	581	-	407482 287780
321	**Contemporary Trade Directory Entries** Name: Fonzie Knitwear Ltd Location: 21, Hospital Street, Birmingham, B19 3PY Classification: Knitwear Manufacturers & Wholesalers **Status: Inactive** Positional Accuracy: Automatically positioned to the address	A15SW (N)	583	-	406853 287777
321	**Contemporary Trade Directory Entries** Name: Indigo Footwear Location: 21, Hospital Street, Birmingham, B19 3PY Classification: Footwear Manufacturers & Wholesale **Status: Active** Positional Accuracy: Automatically positioned to the address	A15SW (N)	583	-	406853 287777
321	**Contemporary Trade Directory Entries** Name: Ivyplus Location: 41 Colmore Flats,Henrietta St, Birmingham, West Midlands, B19 3PT Classification: Precision Engineers **Status: Inactive** Positional Accuracy: Manually positioned to the road within the address or location	A15SW (N)	601	-	406832 287784
322	**Contemporary Trade Directory Entries** Name: White'S Ironmonger Stores Ltd Location: 20, Summer Lane, Birmingham, B19 3TS Classification: Hardware **Status: Active** Positional Accuracy: Automatically positioned to the address	A15SW (N)	583	-	406959 287831

Map ID	Details	Quadrant Reference (Compass Direction)	Estimated Distance From Site	Contact	NGR
323	**Contemporary Trade Directory Entries** Name: P C T Cars Ltd Location: Constitution Hill, Birmingham, B19 3JT Classification: Garage Services **Status: Inactive** Positional Accuracy: Automatically positioned to the address	A10NE (NW)	588	-	406653 287637
323	**Contemporary Trade Directory Entries** Name: Coleridge Uk Ltd Location: 35 Constitution Hill, Birmingham, B19 3LE Classification: Clothing & Fabrics - Manufacturers **Status: Active** Positional Accuracy: Manually positioned to the road within the address or location	A14SE (NW)	597	-	406699 287687
323	**Contemporary Trade Directory Entries** Name: Trade Lines Location: 32-34, Constitution Hill, Birmingham, B19 3JT Classification: Shop Fittings Manufacturers **Status: Inactive** Positional Accuracy: Automatically positioned to the address	A10NE (NW)	605	-	406677 287680
324	**Contemporary Trade Directory Entries** Name: Shiva Manufacturers Location: 41, Bradford Street, Birmingham, B5 6HX Classification: Clothing & Fabrics - Manufacturers **Status: Inactive** Positional Accuracy: Automatically positioned to the address	A4NW (SE)	589	-	407658 286267
325	**Contemporary Trade Directory Entries** Name: Cpl Interiors Location: 14, St. Pauls Square, Birmingham, West Midlands, B3 1RB Classification: Office Furniture & Equipment **Status: Inactive** Positional Accuracy: Manually positioned to the address or location	A10NE (NW)	589	-	406574 287548
326	**Contemporary Trade Directory Entries** Name: Rojac Engineering Location: 42, Heath Mill Lane, Birmingham, B9 4AR Classification: Sheet Metal Work **Status: Inactive** Positional Accuracy: Automatically positioned to the address	A8SE (SE)	593	-	408034 286442
326	**Contemporary Trade Directory Entries** Name: Rojac Patterns Division Location: 42, Heath Mill Lane, Birmingham, B9 4AR Classification: Pattern Makers - Industrial **Status: Inactive** Positional Accuracy: Automatically positioned to the address	A8SE (SE)	593	-	408034 286442
327	**Contemporary Trade Directory Entries** Name: William West Location: Cliveland Street, Birmingham, B19 3SL Classification: Non-Ferrous Metals **Status: Inactive** Positional Accuracy: Automatically positioned to the address	A15SE (N)	593	-	407213 287881
328	**Contemporary Trade Directory Entries** Name: Stephen Long Location: 210, High Street, Deritend, Birmingham, B12 0LU Classification: Autogas Suppliers & Installers **Status: Inactive** Positional Accuracy: Automatically positioned to the address	A8SE (SE)	594	-	407879 286347
329	**Contemporary Trade Directory Entries** Name: Pentad Engineering Location: Unit 9,10,The Parkway Centre,Heneage St, Birmingham, West Midlands, B7 4LY Classification: Precision Engineers **Status: Inactive** Positional Accuracy: Manually positioned to the address or location	A16SE (NE)	595	-	408086 287709
329	**Contemporary Trade Directory Entries** Name: Reclamation Tool Services Location: Unit 9/10, The Parkway Centre, Heneage Street, Birmingham, West Midlands, B7 4LY Classification: Industrial Engineers **Status: Inactive** Positional Accuracy: Manually positioned to the address or location	A16SE (NE)	597	-	408087 287710

Map ID	Details	Quadrant Reference (Compass Direction)	Estimated Distance From Site	Contact	NGR
330	**Contemporary Trade Directory Entries** Name: Armand Basi Location: 17, Wharfside Street, The Mailbox, Birmingham, B1 1RD Classification: Clothing & Fabrics - Manufacturers **Status: Inactive** Positional Accuracy: Automatically positioned to the address	A6SE (SW)	602	-	406523 286448
330	**Contemporary Trade Directory Entries** Name: Superior Blinds Location: The Mailbox, 19, Wharfside Street, Birmingham, West Midlands, B1 1RD Classification: Blinds, Awnings & Canopies **Status: Inactive** Positional Accuracy: Automatically positioned to the address	A6SE (SW)	602	-	406523 286448
330	**Contemporary Trade Directory Entries** Name: Tesco Location: The Mailbox, 150, Wharfside Street, Birmingham, West Midlands, B1 1XL Classification: Petrol Filling Stations **Status: Inactive** Positional Accuracy: Automatically positioned to the address	A6SE (SW)	602	-	406523 286448
331	**Contemporary Trade Directory Entries** Name: B M Motors Location: 12, Commercial Street, Birmingham, West Midlands, B1 1RS Classification: Car Dealers **Status: Inactive** Positional Accuracy: Automatically positioned to the address	A6SE (SW)	603	-	406600 286360
331	**Contemporary Trade Directory Entries** Name: Watson Engineering Ltd Location: 12, Upper Gough Street, Birmingham, B1 1JG Classification: Precision Engineers **Status: Inactive** Positional Accuracy: Automatically positioned to the address	A2NE (SW)	632	-	406594 286326
331	**Contemporary Trade Directory Entries** Name: Watson Engineering Location: 12, Upper Gough Street, Birmingham, B1 1JG Classification: Nuts, Bolts & Fixings **Status: Active** Positional Accuracy: Automatically positioned to the address	A2NE (SW)	632	-	406594 286326
331	**Contemporary Trade Directory Entries** Name: The Glass Co Location: 25, Upper Marshall Street, Birmingham, B1 1LA Classification: Glass Products - Manufacturers **Status: Inactive** Positional Accuracy: Automatically positioned to the address	A2NE (SW)	672	-	406552 286311
331	**Contemporary Trade Directory Entries** Name: Midland Industrial Glass Ltd Location: Upper Marshall Street, Birmingham, B1 1LA Classification: Glass Products - Manufacturers **Status: Inactive** Positional Accuracy: Automatically positioned to the address	A2NE (SW)	672	-	406552 286311
332	**Contemporary Trade Directory Entries** Name: Colourbox Ltd Location: 9,Lee Bank Business Centre,Blucher St, Birmingham, West Midlands, B1 1HP Classification: Printers **Status: Inactive** Positional Accuracy: Manually positioned to the road within the address or location	A2NE (SW)	611	-	406708 286272
332	**Contemporary Trade Directory Entries** Name: Kwik Fit Birmingham Location: 48-55 Holloway Head, Birmingham, West Midlands, B1 1NG Classification: Mot Testing Centres **Status: Active** Positional Accuracy: Manually positioned to the road within the address or location	A2NE (SW)	618	-	406734 286250
332	**Contemporary Trade Directory Entries** Name: Komo Printers Location: Unit 5, Lee Bank Business Centre, Blucher Street, Birmingham, West Midlands, B1 1HP Classification: Printers **Status: Inactive** Positional Accuracy: Manually positioned to the address or location	A2NE (SW)	633	-	406692 286255

Map ID	Details	Quadrant Reference (Compass Direction)	Estimated Distance From Site	Contact	NGR
332	**Contemporary Trade Directory Entries** Name: Gale & Co Ltd Location: 12, Lee Bank House, Blucher Street, Birmingham, B1 1HP Classification: Picture & Picture Frame Renovating & Restoring **Status: Active** Positional Accuracy: Automatically positioned to the address	A2NE (SW)	633	-	406692 286255
332	**Contemporary Trade Directory Entries** Name: Flexiforms Ltd Location: 7, Lee Bank House, Blucher Street, Birmingham, West Midlands, B1 1HP Classification: Tool Design, Manufacturers & Makers **Status: Active** Positional Accuracy: Automatically positioned to the address	A2NE (SW)	633	-	406692 286255
332	**Contemporary Trade Directory Entries** Name: Second City Dental Laboratory Location: Lee Bank Business Centre,Blucher St, Birmingham, B1 1HR Classification: Medical & Dental Laboratories **Status: Active** Positional Accuracy: Manually positioned to the address or location	A2NE (SW)	633	-	406692 286255
332	**Contemporary Trade Directory Entries** Name: Cleaning & Maintenance Services Ltd Location: 22, Lee Bank House, Blucher Street, Birmingham, West Midlands, B1 1HR Classification: Cleaning Services - Commercial **Status: Inactive** Positional Accuracy: Manually positioned to the address or location	A2NE (SW)	633	-	406692 286255
332	**Contemporary Trade Directory Entries** Name: Bridge Design (Uk) Ltd Location: Lee Bank Business Centre,Unit 7A Blucher St, Birmingham, B1 1HP Classification: Printers **Status: Inactive** Positional Accuracy: Manually positioned to the address or location	A2NE (SW)	634	-	406692 286254
333	**Contemporary Trade Directory Entries** Name: Silverstar Enterprises Location: 36-38, Essex Street, Birmingham, B5 4TR Classification: Car Dealers **Status: Inactive** Positional Accuracy: Automatically positioned to the address	A3NW (S)	613	-	406990 286162
333	**Contemporary Trade Directory Entries** Name: Specialist Cars Location: 36-38, Essex Street, Birmingham, B5 4TR Classification: Car Dealers - Used **Status: Inactive** Positional Accuracy: Automatically positioned to the address	A3NW (S)	613	-	406990 286162
333	**Contemporary Trade Directory Entries** Name: Automotive Dreams Ltd Location: 36-38, Essex Street, Birmingham, B5 4TR Classification: Car Dealers - Used **Status: Active** Positional Accuracy: Automatically positioned to the address	A3NW (S)	613	-	406990 286162
334	**Contemporary Trade Directory Entries** Name: Synergy People Ltd Location: 50-54, St. Pauls Square, Birmingham, West Midlands, B3 1QS Classification: Office Furniture & Equipment **Status: Inactive** Positional Accuracy: Manually positioned to the address or location	A10NE (NW)	617	-	406467 287402
334	**Contemporary Trade Directory Entries** Name: Purac Biochem (Uk) Ltd Location: 50-52, St. Pauls Square, Birmingham, West Midlands, B3 1QS Classification: Chemical Manufacturers **Status: Inactive** Positional Accuracy: Automatically positioned to the address	A10NE (NW)	636	-	406452 287414
334	**Contemporary Trade Directory Entries** Name: Honig Food Ingredients Uk Ltd Location: 52, St. Pauls Square, Birmingham, B3 1QS Classification: Food Products - Manufacturers **Status: Inactive** Positional Accuracy: Automatically positioned in the proximity of the address	A10NE (NW)	652	-	406440 287428
335	**Contemporary Trade Directory Entries** Name: Jackson Services Location: Summer Lane, Birmingham, B19 3QG Classification: Garage Services **Status: Active** Positional Accuracy: Automatically positioned to the address	A15SW (N)	620	-	406913 287852

Map ID	Details	Quadrant Reference (Compass Direction)	Estimated Distance From Site	Contact	NGR
335	**Contemporary Trade Directory Entries** Name: Summer Lane Tyres Location: 335, Summer Lane, Birmingham, B19 3QG Classification: Tyre Dealers **Status: Inactive** Positional Accuracy: Automatically positioned to the address	A15SW (N)	620	-	406913 287852
336	**Contemporary Trade Directory Entries** Name: Gestetner Ltd Location: 3, Venture Way, Birmingham, B7 4AP Classification: Copying & Duplicating Machines & Supplies **Status: Inactive** Positional Accuracy: Automatically positioned to the address	A16SE (NE)	623	-	407899 287779
337	**Contemporary Trade Directory Entries** Name: Holloway Head Service Station Location: 48-55, Holloway Head, Birmingham, B1 1NG Classification: Petrol Filling Stations - 24 Hour **Status: Active** Positional Accuracy: Manually positioned to the address or location	A2NE (SW)	626	-	406755 286231
338	**Contemporary Trade Directory Entries** Name: D R B Engineering Ltd Location: 71-75, New Summer Street, Birmingham, B19 3TE Classification: Sheet Metal Work **Status: Active** Positional Accuracy: Automatically positioned to the address	A15SW (N)	628	-	407006 287895
338	**Contemporary Trade Directory Entries** Name: Holloway Tool Co Location: 71-75, New Summer Street, Birmingham, West Midlands, B19 3TE Classification: Tool Design, Manufacturers & Makers **Status: Inactive** Positional Accuracy: Automatically positioned to the address	A15SW (N)	628	-	407006 287894
338	**Contemporary Trade Directory Entries** Name: Landrover Parts Ltd Location: 27-30, Summer Lane, BIRMINGHAM, B19 3TN Classification: Garage Services **Status: Active** Positional Accuracy: Automatically positioned to the address	A15SW (N)	632	-	406971 287888
338	**Contemporary Trade Directory Entries** Name: A F Jamesons (Birmingham) Ltd Location: 30, Summer Lane, Birmingham, West Midlands, B19 3TN Classification: Car Body Repairs **Status: Inactive** Positional Accuracy: Manually positioned to the address or location	A15SW (N)	632	-	406971 287888
339	**Contemporary Trade Directory Entries** Name: Cliveland Spinning Location: 86, Cliveland Street, Birmingham, B19 3SN Classification: Metal Products - Fabricated **Status: Active** Positional Accuracy: Automatically positioned to the address	A15SE (N)	628	-	407176 287917
339	**Contemporary Trade Directory Entries** Name: Globe Cleaning Services Location: Cecil Court,Cecil St, Birmingham, West Midlands, B19 3SU Classification: Commercial Cleaning Services **Status: Inactive** Positional Accuracy: Manually positioned to the address or location	A15SE (N)	639	-	407168 287928
339	**Contemporary Trade Directory Entries** Name: Outlook Cleaning Location: 75, Cecil Street, Birmingham, B19 3SU Classification: Cleaning Services - Domestic **Status: Inactive** Positional Accuracy: Automatically positioned to the address	A15SE (N)	642	-	407155 287931
339	**Contemporary Trade Directory Entries** Name: Steel Teeth Location: 75, Cecil Street, Birmingham, B19 3SU Classification: Engineers - General **Status: Inactive** Positional Accuracy: Automatically positioned to the address	A15SE (N)	642	-	407155 287931
339	**Contemporary Trade Directory Entries** Name: Utmost Cleaning Services Location: Cecil Court,75B Cecil St, Birmingham, West Midlands, B19 3SU Classification: Commercial Cleaning Services **Status: Inactive** Positional Accuracy: Manually positioned to the road within the address or location	A15SE (N)	646	-	407142 287934

Map ID	Details	Quadrant Reference (Compass Direction)	Estimated Distance From Site	Contact	NGR
339	**Contemporary Trade Directory Entries** Name: Birmingham Tin Box Co Ltd Location: 82, Cliveland Street, Birmingham, B19 3SN Classification: Can Manufacturers **Status: Active** Positional Accuracy: Automatically positioned to the address	A15SE (N)	650	-	407202 287938
339	**Contemporary Trade Directory Entries** Name: H P P (Uk) Ltd Location: 82, Cliveland Street, Birmingham, West Midlands, B19 3SN Classification: Pet Cemeteries & Crematoria **Status: Inactive** Positional Accuracy: Manually positioned to the address or location	A15SE (N)	650	-	407202 287938
339	**Contemporary Trade Directory Entries** Name: Jetyers Location: 77, Cecil Street, Birmingham, B19 3SU Classification: Tyre Dealers **Status: Inactive** Positional Accuracy: Automatically positioned to the address	A15SE (N)	654	-	407173 287943
339	**Contemporary Trade Directory Entries** Name: Wagers Motor Services Location: 77, Cecil Street, Birmingham, B19 3SU Classification: Garage Services **Status: Inactive** Positional Accuracy: Automatically positioned to the address	A15SE (N)	654	-	407173 287943
339	**Contemporary Trade Directory Entries** Name: Fashion Bag Importers Ltd Location: 43 Cliveland St, Birmingham, B19 3SH Classification: Bags, Belts & Accessories - Manufacturers & Suppliers **Status: Inactive** Positional Accuracy: Manually positioned to the address or location	A15SE (N)	674	-	407206 287962
339	**Contemporary Trade Directory Entries** Name: Floors 2 Go Location: 85-89 Cecil St, Birmingham, B19 3SU Classification: Lamination & Encapsulation Services **Status: Inactive** Positional Accuracy: Manually positioned to the address or location	A15SE (N)	674	-	407206 287962
339	**Contemporary Trade Directory Entries** Name: Hw Engineering Location: Cecil St, Birmingham, West Midlands, B19 3SU Classification: Nuts, Bolts & Fixings **Status: Inactive** Positional Accuracy: Manually positioned to the road within the address or location	A15SE (N)	678	-	407176 287967
339	**Contemporary Trade Directory Entries** Name: Mid-Fab Developments Ltd Location: 84, Cliveland Street, Birmingham, B19 3SN Classification: Sheet Metal Work **Status: Active** Positional Accuracy: Automatically positioned to the address	A15SE (N)	687	-	407225 287973
340	**Contemporary Trade Directory Entries** Name: F1 Body Repairs Location: Unit 6 Constitution Hill, Birmingham, West Midlands, B19 3JT Classification: Car Body Repairs **Status: Active** Positional Accuracy: Manually positioned within the geographical locality	A14SE (NW)	628	-	406649 287686
340	**Contemporary Trade Directory Entries** Name: Oxford Blue Location: 60-62, Constitution Hill, Birmingham, B19 3JT Classification: Clothing & Fabrics - Manufacturers **Status: Active** Positional Accuracy: Automatically positioned to the address	A14SE (NW)	636	-	406637 287688
340	**Contemporary Trade Directory Entries** Name: Rashoda (Underwear) Manufacturers Location: 70, Constitution Hill, Birmingham, B19 3JT Classification: Clothing & Fabrics - Manufacturers **Status: Inactive** Positional Accuracy: Automatically positioned to the address	A14SE (NW)	670	-	406608 287706
340	**Contemporary Trade Directory Entries** Name: G W R Services Location: Constitution Hill, Birmingham, B19 3JT Classification: Garage Services **Status: Inactive** Positional Accuracy: Manually positioned to the road within the address or location	A14SE (NW)	693	-	406606 287736

Map ID	Details	Quadrant Reference (Compass Direction)	Estimated Distance From Site	Contact	NGR
341	**Contemporary Trade Directory Entries** Name: Two Hour Brake Service Ltd Location: 18, Kent Street, Birmingham, B5 6RD Classification: Brake & Clutch Service Centres **Status: Inactive** Positional Accuracy: Automatically positioned to the address	A3NE (S)	633	-	407164 286101
341	**Contemporary Trade Directory Entries** Name: Two Hour Brake Service Location: 18, Kent Street, Birmingham, B5 6RD Classification: Brake & Clutch Service Centres **Status: Inactive** Positional Accuracy: Automatically positioned to the address	A3NE (S)	633	-	407164 286101
342	**Contemporary Trade Directory Entries** Name: Cresswell & Co (Birmingham) Ltd Location: 85, New Summer Street, Birmingham, B19 3TE Classification: Metal Finishing Services **Status: Inactive** Positional Accuracy: Automatically positioned to the address	A15SW (N)	645	-	407061 287924
342	**Contemporary Trade Directory Entries** Name: Cresswells Location: 85, New Summer Street, Birmingham, West Midlands, B19 3TE Classification: Metal Finishing Services **Status: Inactive** Positional Accuracy: Automatically positioned to the address	A15SW (N)	645	-	407061 287924
342	**Contemporary Trade Directory Entries** Name: S O S Metal Finishing Service Location: New Summer Street, Birmingham, B19 3TE Classification: Metal Finishing Services **Status: Inactive** Positional Accuracy: Automatically positioned in the proximity of the address	A15SW (N)	646	-	407072 287927
342	**Contemporary Trade Directory Entries** Name: David Cannings Ltd Location: 83, New Summer Street, Birmingham, B19 3TE Classification: Office Furniture & Equipment **Status: Inactive** Positional Accuracy: Automatically positioned to the address	A15SE (N)	652	-	407108 287938
342	**Contemporary Trade Directory Entries** Name: Orbit Office Supplies & Servicing Location: 83, New Summer Street, Birmingham, West Midlands, B19 3TE Classification: Office Furniture & Equipment **Status: Active** Positional Accuracy: Manually positioned to the address or location	A15SE (N)	652	-	407108 287938
342	**Contemporary Trade Directory Entries** Name: M D Boot Location: Jaguar House, Cecil Street, Birmingham, West Midlands, B19 3ST Classification: Garage Services **Status: Active** Positional Accuracy: Manually positioned to the address or location	A15SE (N)	652	-	407108 287938
342	**Contemporary Trade Directory Entries** Name: Adroit Photo Litho Ltd Location: Cecil Street, Birmingham, B19 3ST Classification: Printers **Status: Inactive** Positional Accuracy: Automatically positioned to the address	A15SE (N)	654	-	407115 287940
342	**Contemporary Trade Directory Entries** Name: Pountney Motor Services Location: Cecil Street, Birmingham, B19 3ST Classification: Car Body Repairs **Status: Active** Positional Accuracy: Automatically positioned to the address	A15SE (N)	654	-	407115 287940
342	**Contemporary Trade Directory Entries** Name: Assign World Transport Ltd Location: 89-95, New Summer Street, Birmingham, West Midlands, B19 3TE Classification: Freight Forwarders **Status: Inactive** Positional Accuracy: Automatically positioned to the address	A15SW (N)	656	-	407092 287940
343	**Contemporary Trade Directory Entries** Name: George Dobson & Co Location: 13, Wholesale Markets Precinct, Pershore Street, Birmingham, B5 6UA Classification: Meat - Wholesale **Status: Active** Positional Accuracy: Automatically positioned to the address	A3NE (S)	652	-	407438 286111

Map ID	Details	Quadrant Reference (Compass Direction)	Estimated Distance From Site	Contact	NGR
343	**Contemporary Trade Directory Entries** Name: Ted Collins Ltd Location: 6, Meat Market, Wholesale Markets Precinct, Pershore Street, Birmingham, B5 6UA Classification: Meat - Wholesale **Status: Active** Positional Accuracy: Automatically positioned to the address	A3NE (S)	652	-	407438 286111
343	**Contemporary Trade Directory Entries** Name: M J M Meats Ltd Location: 10/12, Meat Market, Wholesale Markets Precinct, Pershore Street, Birmingham, B5 6UA Classification: Meat - Wholesale **Status: Inactive** Positional Accuracy: Automatically positioned to the address	A3NE (S)	652	-	407438 286111
343	**Contemporary Trade Directory Entries** Name: G A Fitzgerald Location: 4/5, Meat Market, Wholesale Markets Precinct, Pershore Street, Birmingham, West Midlands, B5 6UA Classification: Meat - Wholesale **Status: Inactive** Positional Accuracy: Automatically positioned to the address	A3NE (S)	652	-	407438 286111
343	**Contemporary Trade Directory Entries** Name: Fresh Meat & Poultry Location: 2/5, Meat Market, Wholesale Markets Precinct, Pershore Street, Birmingham, West Midlands, B5 6UA Classification: Meat - Wholesale **Status: Inactive** Positional Accuracy: Manually positioned to the address or location	A3NE (S)	652	-	407438 286111
343	**Contemporary Trade Directory Entries** Name: Fitzgerald Meats Ltd Location: 4-5, Meat Market, Wholesale Markets Precinct, Pershore Street, Birmingham, B5 6UA Classification: Meat - Wholesale **Status: Active** Positional Accuracy: Automatically positioned to the address	A3NE (S)	652	-	407438 286111
344	**Contemporary Trade Directory Entries** Name: J C Textiles Location: 74-76, Moland Street, Birmingham, B4 7EY Classification: Clothing & Fabrics - Manufacturers **Status: Inactive** Positional Accuracy: Automatically positioned to the address	A16SW (N)	654	-	407466 287873
344	**Contemporary Trade Directory Entries** Name: Haberfield Produsit Machines Ltd Location: 69, Moland Street, Birmingham, B4 7EY Classification: Machine Tools - Manufacturers & Distributors **Status: Inactive** Positional Accuracy: Automatically positioned to the address	A16SW (N)	667	-	407470 287886
344	**Contemporary Trade Directory Entries** Name: Produsit Precision Ltd Location: 69, Moland Street, Birmingham, B4 7EY Classification: Precision Engineers **Status: Inactive** Positional Accuracy: Automatically positioned to the address	A16SW (N)	667	-	407470 287886
344	**Contemporary Trade Directory Entries** Name: Aston Way Service Station Location: Corporation Street, Birmingham, B4 7DT Classification: Petrol Filling Stations **Status: Active** Positional Accuracy: Automatically positioned to the address	A16SW (N)	677	-	407496 287883
345	**Contemporary Trade Directory Entries** Name: Larkshill Engineering Ltd Location: 8, Bond Street, Hockley, Birmingham, B19 3LB Classification: Tool Design, Manufacturers & Makers **Status: Active** Positional Accuracy: Automatically positioned to the address	A14SE (NW)	657	-	406714 287769
346	**Contemporary Trade Directory Entries** Name: Dataproof Ltd Location: Unit 1, Bull Ring Trading Estate, Green Street, Birmingham, B12 0NB Classification: Printers **Status: Inactive** Positional Accuracy: Automatically positioned to the address	A4NE (SE)	665	-	407893 286276

Map ID	Details	Quadrant Reference (Compass Direction)	Estimated Distance From Site	Contact	NGR
347	**Contemporary Trade Directory Entries** Name: Parker & Osborn Ltd Location: 342, Summer Lane, Birmingham, B19 3QL Classification: Glass Products - Manufacturers **Status: Inactive** Positional Accuracy: Automatically positioned to the address	A15SW (N)	665	-	406922 287905
347	**Contemporary Trade Directory Entries** Name: Produsit Ltd Location: 340, Summer Lane, Birmingham, B19 3QL Classification: Tool Design, Manufacturers & Makers **Status: Active** Positional Accuracy: Automatically positioned to the address	A15SW (N)	674	-	406922 287914
347	**Contemporary Trade Directory Entries** Name: Produsit Precision Ltd Location: 340, Summer Lane, Birmingham, B19 3QL Classification: Precision Engineers **Status: Active** Positional Accuracy: Automatically positioned to the address	A15SW (N)	674	-	406922 287914
347	**Contemporary Trade Directory Entries** Name: O J S Ltd Location: 37, New Summer Street, Birmingham, West Midlands, B19 3QN Classification: Jewellery Manufacturers & Repairers **Status: Inactive** Positional Accuracy: Automatically positioned to the address	A15SW (N)	697	-	406907 287933
347	**Contemporary Trade Directory Entries** Name: J Thierry & Co Ltd Location: 37, New Summer Street, Birmingham, B19 3QN Classification: Jewellery Manufacturers & Repairers **Status: Inactive** Positional Accuracy: Automatically positioned to the address	A15SW (N)	697	-	406907 287933
347	**Contemporary Trade Directory Entries** Name: O J S Jewellery Location: 37, New Summer Street, Birmingham, B19 3QN Classification: Manufacturers **Status: Inactive** Positional Accuracy: Automatically positioned to the address	A15SW (N)	697	-	406907 287933
347	**Contemporary Trade Directory Entries** Name: Trulaw Location: 338, Summer Lane, Birmingham, B19 3QL Classification: Metal Products - Fabricated **Status: Active** Positional Accuracy: Automatically positioned to the address	A15SW (N)	698	-	406919 287939
347	**Contemporary Trade Directory Entries** Name: Shimfoil Ltd Location: 21, New Summer Street, Birmingham, B19 3QN Classification: Brass & Copper Manufacturers & Suppliers **Status: Inactive** Positional Accuracy: Automatically positioned to the address	A15SW (N)	715	-	406893 287947
347	**Contemporary Trade Directory Entries** Name: J F Ratcliff Metals Ltd Location: 19, New Summer Street, Birmingham, West Midlands, B19 3QN Classification: Metal Industries - Primary **Status: Inactive** Positional Accuracy: Automatically positioned to the address	A15SW (N)	715	-	406893 287947
347	**Contemporary Trade Directory Entries** Name: J W Beddows & Son Location: New Summer St, Birmingham, West Midlands, B19 3QN Classification: Metal Finishing Services **Status: Active** Positional Accuracy: Manually positioned to the road within the address or location	A15SW (N)	716	-	406918 287958
348	**Contemporary Trade Directory Entries** Name: Rising Foreign Trade Location: 35-40, Rea Street, Birmingham, B5 6HT Classification: Knitwear Manufacturers & Wholesalers **Status: Inactive** Positional Accuracy: Automatically positioned to the address	A4NW (SE)	666	-	407598 286159
349	**Contemporary Trade Directory Entries** Name: Midland Tank & Iron Plate Co Ltd Location: 41-43,Heneage St, Birmingham, West Midlands, B7 4LY Classification: Sheet Metal Work **Status: Active** Positional Accuracy: Manually positioned to the road within the address or location	A16SE (NE)	672	-	408056 287800

Map ID	Details	Quadrant Reference (Compass Direction)	Estimated Distance From Site	Contact	NGR
349	**Contemporary Trade Directory Entries** Name: Dean & Wood Ltd Location: Unit 1/2, Parkway Industrial Estate, Heneage Street, Birmingham, B7 4LY Classification: Refrigeration Equipment - Commercial **Status: Active** Positional Accuracy: Automatically positioned to the address	A16SE (NE)	687	-	408110 287798
349	**Contemporary Trade Directory Entries** Name: Surface Technology Products Ltd Location: 244-245, Heneage Street, Birmingham, B7 4LY Classification: Machinery - Industrial & Commercial **Status: Active** Positional Accuracy: Automatically positioned to the address	A16SE (NE)	688	-	408064 287814
349	**Contemporary Trade Directory Entries** Name: Heritage Abrasives Location: 239, Heneage Street, Birmingham, B7 4LY Classification: Abrasive Products - Manufacturers & Distributors **Status: Active** Positional Accuracy: Manually positioned to the road within the address or location	A16SE (NE)	693	-	408090 287812
349	**Contemporary Trade Directory Entries** Name: Davron (Jig & Tool) Ltd Location: 239, Heneage Street, Birmingham, B7 4LY Classification: Press Tool Manufacturers & Distributors **Status: Inactive** Positional Accuracy: Automatically positioned to the address	A16SE (NE)	708	-	408079 287831
349	**Contemporary Trade Directory Entries** Name: A P Press Tools Location: 239, Heneage Street, BIRMINGHAM, B7 4LY Classification: Press Tool Manufacturers & Distributors **Status: Inactive** Positional Accuracy: Automatically positioned to the address	A16SE (NE)	708	-	408079 287831
349	**Contemporary Trade Directory Entries** Name: Midland Spinanpress Location: 239, Heneage Street, Birmingham, West Midlands, B7 4LY Classification: Engineers - General **Status: Inactive** Positional Accuracy: Automatically positioned to the address	A16SE (NE)	708	-	408079 287831
349	**Contemporary Trade Directory Entries** Name: Dts Computer Print Ltd Location: Adams Street, BIRMINGHAM, B7 4LT Classification: Printers **Status: Active** Positional Accuracy: Automatically positioned to the address	A16SE (NE)	713	-	408047 287846
350	**Contemporary Trade Directory Entries** Name: Global Packaging Location: 79-83, Holloway Head, Birmingham, West Midlands, B1 1QP Classification: Packaging Materials Manufacturers & Suppliers **Status: Inactive** Positional Accuracy: Manually positioned to the address or location	A2NE (SW)	673	-	406643 286238
351	**Contemporary Trade Directory Entries** Name: Dalton & French Ltd Location: 183-184, High Street, Deritend, Birmingham, B12 0LH Classification: Furniture Manufacturers - Home & Office **Status: Inactive** Positional Accuracy: Automatically positioned to the address	A8SE (SE)	678	-	408063 286356
352	**Contemporary Trade Directory Entries** Name: Hampton Plating Location: 69, New Summer Street, Birmingham, West Midlands, B19 3TE Classification: Metal Finishing Services **Status: Inactive** Positional Accuracy: Automatically positioned to the address	A15SW (N)	681	-	406993 287946
352	**Contemporary Trade Directory Entries** Name: Hampton Plating Co Ltd Location: 69, New Summer Street, Birmingham, West Midlands, B19 3TE Classification: Metal Finishing Services **Status: Inactive** Positional Accuracy: Automatically positioned to the address	A15SW (N)	681	-	406993 287946
353	**Contemporary Trade Directory Entries** Name: National Tyres And Autocare Location: 44-52, Gooch Street North, Birmingham, B5 6QX Classification: Tyre Dealers **Status: Inactive** Positional Accuracy: Automatically positioned to the address	A3NW (S)	685	-	407054 286068

Map ID	Details	Quadrant Reference (Compass Direction)	Estimated Distance From Site	Contact	NGR
354	**Contemporary Trade Directory Entries** Name: Colour Processing Laboratories Ltd Location: 48, Upper Gough Street, Birmingham, B1 1JL Classification: Photographic Processors **Status: Inactive** Positional Accuracy: Automatically positioned to the address	A2NE (SW)	686	-	406580 286268
354	**Contemporary Trade Directory Entries** Name: Photobition Display Ltd Location: 48, Upper Gough Street, Birmingham, West Midlands, B1 1JL Classification: Photographic Processors **Status: Inactive** Positional Accuracy: Manually positioned to the address or location	A2NE (SW)	686	-	406580 286268
354	**Contemporary Trade Directory Entries** Name: Grainge & Hodder Ltd Location: 26-27, Marshall Street, Birmingham, B1 1LE Classification: Metal Workers **Status: Active** Positional Accuracy: Automatically positioned to the address	A2NE (SW)	694	-	406591 286249
354	**Contemporary Trade Directory Entries** Name: Premium Safety Products Location: 44, Upper Gough Street, Birmingham, B1 1JL Classification: Lighting Manufacturers **Status: Inactive** Positional Accuracy: Automatically positioned to the address	A2NE (SW)	718	-	406558 286245
354	**Contemporary Trade Directory Entries** Name: Bmtr Ltd Location: 11, Washington Street, Birmingham, B1 1JS Classification: Tyre Dealers **Status: Inactive** Positional Accuracy: Automatically positioned to the address	A2NE (SW)	738	-	406543 286230
354	**Contemporary Trade Directory Entries** Name: Halfords Autocentre Location: Holloway House, 113-115, Holloway Head, Birmingham, B1 1QP Classification: Garage Services **Status: Active** Positional Accuracy: Automatically positioned to the address	A2NE (SW)	759	-	406546 286202
355	**Contemporary Trade Directory Entries** Name: Atelier Screen Print Ltd Location: Unit M1, Jubilee Trade Centre, Pershore Street, Birmingham, B5 6ND Classification: Screen Process Printers **Status: Active** Positional Accuracy: Automatically positioned to the address	A3NE (S)	687	-	407320 286049
355	**Contemporary Trade Directory Entries** Name: R A F Engineering & Hydraulic Services Location: Unit 3, Jubilee Trade Centre, Pershore Street, Birmingham, B5 6ND Classification: Hydraulic Engineers **Status: Active** Positional Accuracy: Automatically positioned to the address	A3NE (S)	687	-	407320 286049
355	**Contemporary Trade Directory Entries** Name: Red Trousers Location: Unit 201, Jubilee Trade Centre, Pershore Street, Birmingham, B5 6ND Classification: Greeting Card Publishers & Wholesalers **Status: Inactive** Positional Accuracy: Automatically positioned to the address	A3NE (S)	687	-	407320 286049
355	**Contemporary Trade Directory Entries** Name: Maxstone Coop Ltd Location: Unit 3, Jubilee Trade Centre, Pershore Street, Birmingham, B5 6ND Classification: Engineers - General **Status: Active** Positional Accuracy: Automatically positioned to the address	A3NE (S)	687	-	407320 286049
355	**Contemporary Trade Directory Entries** Name: Urban Dry Cleaners Location: Unit 211, Jubilee Trade Centre, Pershore Street, Birmingham, B5 6ND Classification: Dry Cleaners **Status: Inactive** Positional Accuracy: Automatically positioned to the address	A3NE (S)	687	-	407320 286049

Map ID	Details	Quadrant Reference (Compass Direction)	Estimated Distance From Site	Contact	NGR
355	**Contemporary Trade Directory Entries** Name: Maxstone Engineering Location: Unit 3, Jubilee Trade Centre, Pershore Street, Birmingham, West Midlands, B5 6ND Classification: Precision Engineers **Status: Inactive** Positional Accuracy: Automatically positioned to the address	A3NE (S)	687	-	407320 286049
355	**Contemporary Trade Directory Entries** Name: M R F Design & Fabrication Ltd Location: Unit 2, Jubilee Trade Centre, Pershore Street, Birmingham, West Midlands, B5 6ND Classification: Metal Workers **Status: Inactive** Positional Accuracy: Automatically positioned to the address	A3NE (S)	687	-	407320 286049
355	**Contemporary Trade Directory Entries** Name: Max Stone Location: Unit 3, Jubilee Trade Centre, Pershore Street, Birmingham, West Midlands, B5 6ND Classification: Engineers - General **Status: Inactive** Positional Accuracy: Automatically positioned to the address	A3NE (S)	687	-	407320 286049
355	**Contemporary Trade Directory Entries** Name: Birmingham Reprographics Location: Unit 312,Jubilee Trade Centre,Pershore St, Birmingham, West Midlands, B5 6ND Classification: Lithographic Plate Makers **Status: Inactive** Positional Accuracy: Manually positioned to the address or location	A3NE (S)	688	-	407319 286048
356	**Contemporary Trade Directory Entries** Name: A & S Ltd Location: Flat 1, 7-11, Mott Street, Birmingham, West Midlands, B19 3HD Classification: Clothing & Fabrics - Manufacturers **Status: Active** Positional Accuracy: Automatically positioned to the address	A14SE (NW)	689	-	406679 287785
356	**Contemporary Trade Directory Entries** Name: Eds Autos Location: 6, Mott Street, Birmingham, West Midlands, B19 3HD Classification: Car Dealers - Used **Status: Inactive** Positional Accuracy: Automatically positioned to the address	A14SE (NW)	689	-	406679 287785
356	**Contemporary Trade Directory Entries** Name: Midland Fashion Showcase Ltd Location: 67-71, Constitution Hill, Birmingham, B19 3JX Classification: Clothing & Fabrics - Manufacturers **Status: Inactive** Positional Accuracy: Automatically positioned to the address	A14SE (NW)	693	-	406655 287773
357	**Contemporary Trade Directory Entries** Name: Snell & Prideaux Ltd Location: 6-9, Ernest Street, Birmingham, B1 1NS Classification: Metal Finishing Services **Status: Inactive** Positional Accuracy: Automatically positioned to the address	A2NE (SW)	690	-	406708 286183
357	**Contemporary Trade Directory Entries** Name: Snell & Prideaux Location: 6-9, Ernest Street, Birmingham, B1 1NS Classification: Metal Finishing Services **Status: Inactive** Positional Accuracy: Automatically positioned to the address	A2NE (SW)	690	-	406708 286183
357	**Contemporary Trade Directory Entries** Name: Kwik-Fit Location: 66-67, Holloway Head, Birmingham, B1 1NG Classification: Tyre Dealers **Status: Active** Positional Accuracy: Automatically positioned to the address	A2NE (SW)	692	-	406693 286187
357	**Contemporary Trade Directory Entries** Name: Dutton Decorative Co Ltd Location: 66-67, Holloway Head, Birmingham, B1 1NG Classification: Mirrors & Decorative Glass **Status: Inactive** Positional Accuracy: Automatically positioned to the address	A2NE (SW)	692	-	406693 286187

Map ID	Details	Quadrant Reference (Compass Direction)	Estimated Distance From Site	Contact	NGR
357	**Contemporary Trade Directory Entries** Name: Dutton Glass & Mirrors Ltd Location: 66-67, Holloway Head, Birmingham, B1 1NG Classification: Mirrors & Decorative Glass **Status: Active** Positional Accuracy: Automatically positioned to the address	A2NE (SW)	692	-	406693 286187
357	**Contemporary Trade Directory Entries** Name: Red Rob Ltd Location: 76, Holloway Head, Birmingham, West Midlands, B1 1NG Classification: Catering Equipment **Status: Inactive** Positional Accuracy: Automatically positioned to the address	A2NE (SW)	706	-	406676 286181
357	**Contemporary Trade Directory Entries** Name: L V P Packaging Ltd Location: 14-18, Florence Street, BIRMINGHAM, B1 1NX Classification: Packaging & Wrapping Equipment & Supplies **Status: Inactive** Positional Accuracy: Automatically positioned to the address	A2NE (SW)	745	-	406656 286147
357	**Contemporary Trade Directory Entries** Name: L V P Location: 14-18, Florence Street, Birmingham, West Midlands, B1 1NX Classification: Packaging Materials Manufacturers & Suppliers **Status: Inactive** Positional Accuracy: Automatically positioned to the address	A2NE (SW)	745	-	406656 286147
357	**Contemporary Trade Directory Entries** Name: J B Motors Location: 26 Florence St, Birmingham, B1 1NX Classification: Garage Services **Status: Inactive** Positional Accuracy: Manually positioned to the road within the address or location	A2NE (SW)	751	-	406672 286132
358	**Contemporary Trade Directory Entries** Name: Ratchet & Spanner Ltd Location: 31, Cheapside, Birmingham, B5 6AY Classification: Garage Services **Status: Active** Positional Accuracy: Automatically positioned to the address	A4NW (SE)	690	-	407637 286148
358	**Contemporary Trade Directory Entries** Name: Nu Fab Uk Services Location: 31, Cheapside, Birmingham, B5 6AY Classification: Metal Products - Fabricated **Status: Inactive** Positional Accuracy: Automatically positioned to the address	A4NW (SE)	690	-	407637 286148
358	**Contemporary Trade Directory Entries** Name: Salt & Sadler Ltd Location: 71, Rea Street, Birmingham, B5 6BB Classification: Engineers - General **Status: Active** Positional Accuracy: Automatically positioned to the address	A4NW (SE)	706	-	407646 286135
358	**Contemporary Trade Directory Entries** Name: Palm Laboratories (Midlands) Ltd Location: 69, Rea Street, Birmingham, B5 6BB Classification: Photographic Processors **Status: Inactive** Positional Accuracy: Automatically positioned to the address	A4NW (SE)	716	-	407639 286121
359	**Contemporary Trade Directory Entries** Name: Townsend (Powder Coatings) Ltd Location: Town Works,Bradford St, Birmingham, B5 6HX Classification: Spraying - Paint & Coatings **Status: Inactive** Positional Accuracy: Manually positioned to the road within the address or location	A4NE (SE)	690	-	407781 286206
359	**Contemporary Trade Directory Entries** Name: Stirchley Bacon Co Ltd Location: Birchall Street, Birmingham, B12 0RP Classification: Meat - Wholesale **Status: Inactive** Positional Accuracy: Automatically positioned to the address	A4NW (SE)	694	-	407754 286191
359	**Contemporary Trade Directory Entries** Name: Steel & Carbide Dies Ltd Location: Birchall Street, Birmingham, B12 0RP Classification: Tool Design, Manufacturers & Makers **Status: Inactive** Positional Accuracy: Automatically positioned to the address	A4NW (SE)	694	-	407754 286191

Map ID	Details	Quadrant Reference (Compass Direction)	Estimated Distance From Site	Contact	NGR
360	**Contemporary Trade Directory Entries** Name: Digbeth Bacon Co Location: 1, Birchall Street, Birmingham, B12 0RP Classification: Bacon & Ham Curers & Merchants **Status: Inactive** Positional Accuracy: Automatically positioned to the address	A4NE (SE)	693	-	407834 286224
361	**Contemporary Trade Directory Entries** Name: Carriage Co Location: A, 1, Caroline Street, Birmingham, B3 1TR Classification: Car Dealers **Status: Active** Positional Accuracy: Automatically positioned to the address	A10NE (NW)	694	-	406444 287541
361	**Contemporary Trade Directory Entries** Name: St Pauls Repro Ltd Location: 4a, Caroline Street, Birmingham, B3 1TR Classification: Printers **Status: Inactive** Positional Accuracy: Automatically positioned to the address	A10NE (NW)	718	-	406429 287562
361	**Contemporary Trade Directory Entries** Name: Radio Waves Communications Ltd Location: 3, Caroline Street, Birmingham, B3 1TR Classification: Radio Communication Equipment **Status: Inactive** Positional Accuracy: Automatically positioned to the address	A10NW (NW)	722	-	406423 287558
361	**Contemporary Trade Directory Entries** Name: Folium Group Ltd Location: 5-8, Caroline Street, Birmingham, B3 1TR Classification: Printers **Status: Inactive** Positional Accuracy: Automatically positioned to the address	A10NW (NW)	739	-	406416 287581
362	**Contemporary Trade Directory Entries** Name: Euro Spray Systems Ltd Location: 76-80 Sherlock St, Birmingham, West Midlands, B5 6LT Classification: Paint Spraying Equipment & Accessories **Status: Inactive** Positional Accuracy: Manually positioned to the address or location	A3NE (S)	695	-	407386 286052
362	**Contemporary Trade Directory Entries** Name: Five Star Maids West Midlands Location: 78-80, Sherlock Street, Birmingham, B5 6LT Classification: Cleaning Services - Domestic **Status: Inactive** Positional Accuracy: Automatically positioned to the address	A3NE (S)	696	-	407387 286052
362	**Contemporary Trade Directory Entries** Name: F S M Services Location: 78-80, Sherlock Street, Birmingham, B5 6LT Classification: Cleaning Services - Commercial **Status: Inactive** Positional Accuracy: Automatically positioned to the address	A3NE (S)	696	-	407387 286052
362	**Contemporary Trade Directory Entries** Name: Oscott Air Ltd Location: 78-80, Sherlock Street, Birmingham, West Midlands, B5 6LT Classification: Air Compressors **Status: Inactive** Positional Accuracy: Manually positioned to the address or location	A3NE (S)	696	-	407387 286052
362	**Contemporary Trade Directory Entries** Name: A W Smith & Sons (Sundries) Ltd Location: 82-88, Sherlock Street, Birmingham, B5 6LT Classification: Catering Equipment **Status: Inactive** Positional Accuracy: Automatically positioned to the address	A3NE (S)	726	-	407385 286020
363	**Contemporary Trade Directory Entries** Name: Wesco Electrical Location: Wykes House, Buckingham Street, Birmingham, West Midlands, B19 3HS Classification: Electrical goods - servicing & repairs **Status: Inactive** Positional Accuracy: Manually positioned to the address or location	A15SW (N)	696	-	406790 287870
364	**Contemporary Trade Directory Entries** Name: Charter Office Equipment Location: 176-178, Newhall Street, Birmingham, B3 1ST Classification: Office Furniture & Equipment **Status: Inactive** Positional Accuracy: Automatically positioned to the address	A10NW (NW)	703	-	406365 287350

Map ID	Details	Quadrant Reference (Compass Direction)	Estimated Distance From Site	Contact	NGR
365	**Contemporary Trade Directory Entries** Name: Outbox Services Ltd Location: 35-38, St. Pauls Square, Birmingham, West Midlands, B3 1QX Classification: Freight Forwarders **Status: Inactive** Positional Accuracy: Manually positioned to the address or location	A10NW (NW)	704	-	406412 287498
366	**Contemporary Trade Directory Entries** Name: Connection (Europe) Ltd Location: 5, The Wharf, 16, Bridge Street, Birmingham, B1 2JS Classification: Clothing & Fabrics - Manufacturers **Status: Inactive** Positional Accuracy: Automatically positioned to the address	A6SW (SW)	705	-	406340 286580
367	**Contemporary Trade Directory Entries** Name: Oxford Fibre Optic Tools Ltd Location: Business & Innovation Centre, Aston Science Park, Love Lane, Birmingham, B7 4BJ Classification: Fibre Optics **Status: Inactive** Positional Accuracy: Automatically positioned to the address	A16SE (NE)	707	-	407812 287862
367	**Contemporary Trade Directory Entries** Name: Meiji (Uk) Ltd Location: Business & Innovation Centre, Aston Science Park, Love Lane, Birmingham, B7 4BJ Classification: Electrical Goods Sales, Manufacturers & Wholesalers **Status: Inactive** Positional Accuracy: Automatically positioned to the address	A16SE (NE)	707	-	407812 287862
367	**Contemporary Trade Directory Entries** Name: Honle U V (Uk) Ltd Location: Business & Innovation Centre, Aston Science Park, Love Lane, Birmingham, B7 4BJ Classification: Industrial Services **Status: Inactive** Positional Accuracy: Automatically positioned to the address	A16SE (NE)	707	-	407812 287862
368	**Contemporary Trade Directory Entries** Name: Flying Colours Location: 40, Bristol Street, Birmingham, B5 7AA Classification: Printers **Status: Inactive** Positional Accuracy: Automatically positioned to the address	A3NW (S)	707	-	406939 286081
368	**Contemporary Trade Directory Entries** Name: Print & Promotions (Uk) Ltd Location: 40A Bristol Street, Birmingham, West Midlands, B5 7AA Classification: Screen Process Printers **Status: Active** Positional Accuracy: Manually positioned to the road within the address or location	A3NW (S)	714	-	406924 286078
369	**Contemporary Trade Directory Entries** Name: Commercial Lighting (Uk) Ltd Location: 46, New Summer Street, Birmingham, B19 3TG Classification: Lighting Manufacturers **Status: Inactive** Positional Accuracy: Automatically positioned to the address	A15SW (N)	714	-	407055 287993
370	**Contemporary Trade Directory Entries** Name: New Digbeth Tyre Services Location: 173-174, High Street, Deritend, Birmingham, West Midlands, B12 0LD Classification: Tyre Dealers **Status: Inactive** Positional Accuracy: Automatically positioned to the address	A4NE (SE)	715	-	408095 286334
370	**Contemporary Trade Directory Entries** Name: Auto Dynamic Motor Sport Location: 175, High Street, Deritend, Birmingham, West Midlands, B12 0LD Classification: Alloys **Status: Inactive** Positional Accuracy: Automatically positioned to the address	A4NE (SE)	720	-	408076 286314
370	**Contemporary Trade Directory Entries** Name: Deritend Service Station Location: 170, High Street, Deritend, Birmingham, B12 0LD Classification: Petrol Filling Stations - 24 Hour **Status: Inactive** Positional Accuracy: Automatically positioned to the address	A4NE (SE)	757	-	408114 286295

Map ID	Details	Quadrant Reference (Compass Direction)	Estimated Distance From Site	Contact	NGR
371	**Contemporary Trade Directory Entries** Name: Precision Catering Fabrications Location: 232, Moseley Street, Birmingham, West Midlands, B5 6LG Classification: Catering Equipment - Servicing & Repairs **Status: Inactive** Positional Accuracy: Automatically positioned to the address	A4NW (SE)	716	-	407583 286100
371	**Contemporary Trade Directory Entries** Name: Marlyn Precision Location: 63, Rea Street, Birmingham, B5 6BB Classification: Precision Engineers **Status: Inactive** Positional Accuracy: Automatically positioned to the address	A4NW (SE)	732	-	407605 286090
372	**Contemporary Trade Directory Entries** Name: Sparkform Ltd Location: 24, Upper Marshall Street, Birmingham, B1 1LA Classification: Tool Design, Manufacturers & Makers **Status: Inactive** Positional Accuracy: Automatically positioned to the address	A2NE (SW)	717	-	406491 286307
373	**Contemporary Trade Directory Entries** Name: Maxtunity Location: Faraday Wharf,Holt St, Birmingham, West Midlands, B7 4BB Classification: Car Engine Tuning & Diagnostic Services **Status: Inactive** Positional Accuracy: Manually positioned to the address or location	A16SW (NE)	717	-	407754 287865
373	**Contemporary Trade Directory Entries** Name: I C S Cool Energy Location: Birmingham Science Park Aston, Faraday Wharf, Holt Street, Birmingham, B7 4BB Classification: Refrigeration Equipment - Commercial **Status: Active** Positional Accuracy: Automatically positioned to the address	A16SW (NE)	718	-	407755 287866
373	**Contemporary Trade Directory Entries** Name: C 3 (Midlands) Ltd Location: Faraday Wharf,Holt St, Birmingham, West Midlands, B7 4BB Classification: Printers **Status: Inactive** Positional Accuracy: Manually positioned to the address or location	A16SW (NE)	718	-	407754 287866
373	**Contemporary Trade Directory Entries** Name: Eq Logic Location: Faraday Wharf,Holt St, Birmingham, West Midlands, B7 4BB Classification: Telecommunications Equipment & Systems **Status: Active** Positional Accuracy: Manually positioned to the address or location	A16SW (NE)	718	-	407754 287866
373	**Contemporary Trade Directory Entries** Name: B G Mechanical Services Ltd Location: Birmingham Science Park Aston,Faraday Wharf,Holt St, Birmingham, West Midlands, B7 4BB Classification: Mechanical Engineers **Status: Active** Positional Accuracy: Manually positioned within the geographical locality	A16SW (NE)	718	-	407755 287866
373	**Contemporary Trade Directory Entries** Name: Artech Led (Promotions) Ltd Location: Faraday Wharf,Holt St, Birmingham, West Midlands, B7 4BB Classification: Leaded Lights & Windows **Status: Active** Positional Accuracy: Manually positioned within the geographical locality	A16SW (NE)	718	-	407755 287866
374	**Contemporary Trade Directory Entries** Name: Computer Warehouse Location: High St, Deritend, Birmingham, West Midlands, B12 0LD Classification: Computer Recycling & Disposal **Status: Active** Positional Accuracy: Manually positioned to the road within the address or location	A4NE (SE)	721	-	408034 286284
374	**Contemporary Trade Directory Entries** Name: Computer Warehouse Location: The Arches,High St, Deritend, Birmingham, West Midlands, B12 0LD Classification: Computer Recycling & Disposal **Status: Inactive** Positional Accuracy: Manually positioned to the road within the address or location	A4NE (SE)	726	-	408058 286294

Map ID	Details	Quadrant Reference (Compass Direction)	Estimated Distance From Site	Contact	NGR
375	**Contemporary Trade Directory Entries** Name: J & M Parker Ltd Location: 9, New Summer Street, Birmingham, B19 3QN Classification: Lighting Manufacturers **Status: Inactive** Positional Accuracy: Automatically positioned to the address	A15SW (N)	730	-	406819 287927
376	**Contemporary Trade Directory Entries** Name: Baker & Finnemore Ltd Location: 199, Newhall Street, Birmingham, B3 1SN Classification: Fasteners & Fixing Devices **Status: Active** Positional Accuracy: Automatically positioned to the address	A10NW (NW)	733	-	406358 287439
377	**Contemporary Trade Directory Entries** Name: G & S Brough Ltd Location: 25, Commercial Street, Birmingham, B1 1RU Classification: Gaskets **Status: Inactive** Positional Accuracy: Automatically positioned to the address	A6SW (SW)	733	-	406427 286357
378	**Contemporary Trade Directory Entries** Name: Tinson Enterprise Location: 77 Lower Essex St, Birmingham, B5 6SN Classification: Printers **Status: Inactive** Positional Accuracy: Manually positioned to the road within the address or location	A3NE (S)	735	-	407183 285997
378	**Contemporary Trade Directory Entries** Name: William Jones Clifton Ltd Location: 32, Lower Essex Street, Birmingham, B5 6SN Classification: Manufacturers **Status: Inactive** Positional Accuracy: Automatically positioned to the address	A3SE (S)	761	-	407219 285969
378	**Contemporary Trade Directory Entries** Name: Eriks Location: 66-72, Lower Essex Street, Birmingham, B5 6SU Classification: Electrical Engineers **Status: Active** Positional Accuracy: Automatically positioned to the address	A3SE (S)	782	-	407171 285950
379	**Contemporary Trade Directory Entries** Name: Super Soccer Location: 98, Sherlock Street, Birmingham, B5 6LT Classification: Printers **Status: Inactive** Positional Accuracy: Automatically positioned to the address	A3NE (S)	736	-	407344 286003
380	**Contemporary Trade Directory Entries** Name: Birmingham Business Supplies Ltd Location: 25, Adams Street, Birmingham, B7 4LT Classification: Office Furniture & Equipment **Status: Active** Positional Accuracy: Manually positioned to the road within the address or location	A16SE (NE)	740	-	407994 287885
380	**Contemporary Trade Directory Entries** Name: Rusmail Conveyor Systems Ltd Location: 33-35, Adams Street, Birmingham, B7 4LT Classification: Conveyors & Conveyor Belts **Status: Active** Positional Accuracy: Automatically positioned to the address	A16SE (NE)	756	-	408023 287895
380	**Contemporary Trade Directory Entries** Name: Waterbury Bathroom Accessories Ltd Location: Adams Street, Birmingham, B7 4LT Classification: Bathroom Fixtures - Manufacturers **Status: Active** Positional Accuracy: Automatically positioned to the address	A16SE (NE)	756	-	408023 287895
380	**Contemporary Trade Directory Entries** Name: Ratta Motors Location: 218 Windsor St, Birmingham, West Midlands, B7 4NE Classification: Car Dealers **Status: Active** Positional Accuracy: Manually positioned to the address or location	A16SE (NE)	760	-	408071 287888
380	**Contemporary Trade Directory Entries** Name: Ring & Ride Location: 204-218, Windsor Street, Birmingham, West Midlands, B7 4NE Classification: Bus & Coach Operators & Stations **Status: Inactive** Positional Accuracy: Automatically positioned to the address	A16SE (NE)	760	-	408071 287888

Map ID	Details	Quadrant Reference (Compass Direction)	Estimated Distance From Site	Contact	NGR
380	**Contemporary Trade Directory Entries** Name: West Midlands Special Needs Transport Location: 218, Windsor Street, Birmingham, West Midlands, B7 4NE Classification: Bus & Coach Operators & Stations **Status: Inactive** Positional Accuracy: Automatically positioned to the address	A16SE (NE)	760	-	408071 287888
380	**Contemporary Trade Directory Entries** Name: Qube Location: Adams St, Birmingham, West Midlands, B7 4LT Classification: Printers **Status: Active** Positional Accuracy: Manually positioned to the road within the address or location	A16SE (NE)	761	-	407982 287908
381	**Contemporary Trade Directory Entries** Name: Precision Ceramics Location: 86, Lower Tower Street, Birmingham, B19 3PA Classification: Ceramic Manufacturers, Supplies & Services **Status: Active** Positional Accuracy: Automatically positioned to the address	A15NE (N)	741	-	407122 288028
381	**Contemporary Trade Directory Entries** Name: Mcgeoch Technology Ltd Location: 86, Lower Tower Street, Birmingham, B19 3PA Classification: Electronic Component Manufacturers & Distributors **Status: Active** Positional Accuracy: Automatically positioned to the address	A15NE (N)	741	-	407122 288028
382	**Contemporary Trade Directory Entries** Name: Metro Box Ltd Location: 25-30 Green St, Birmingham, B12 0NB Classification: Boxes & Cartons **Status: Active** Positional Accuracy: Manually positioned to the road within the address or location	A4NE (SE)	742	-	407930 286208
382	**Contemporary Trade Directory Entries** Name: C B Frost & Co Ltd Location: 22, Green Street, Birmingham, B12 0NE Classification: Rubber & Plastic Products - Manufacturers **Status: Active** Positional Accuracy: Automatically positioned to the address	A4NE (SE)	776	-	407943 286176
383	**Contemporary Trade Directory Entries** Name: Birmingham Plastics Ltd Location: 86-88, Hospital Street, Birmingham, B19 3QS Classification: Plastics - Injection Moulding **Status: Inactive** Positional Accuracy: Automatically positioned to the address	A15SW (N)	744	-	406783 287922
383	**Contemporary Trade Directory Entries** Name: Ranis Factory Ltd Location: 90-96, Hospital Street, Birmingham, B19 3QP Classification: Clothing & Fabrics - Manufacturers **Status: Inactive** Positional Accuracy: Automatically positioned to the address	A15SW (N)	759	-	406770 287933
383	**Contemporary Trade Directory Entries** Name: Able Powder Coaters Location: 98, Hospital Street, Birmingham, B19 3QP Classification: Metal Finishing Services **Status: Inactive** Positional Accuracy: Automatically positioned to the address	A14SE (N)	771	-	406766 287944
384	**Contemporary Trade Directory Entries** Name: Whitehouse Engineering Location: 334, Summer Lane, Birmingham, B19 3RG Classification: Tool Design, Manufacturers & Makers **Status: Active** Positional Accuracy: Automatically positioned to the address	A15SW (N)	747	-	406926 287994
385	**Contemporary Trade Directory Entries** Name: P M Brown Location: Reliance Works, 62, Northwood Street, Birmingham, West Midlands, B3 1TT Classification: Engineers - General **Status: Inactive** Positional Accuracy: Manually positioned to the address or location	A10NW (NW)	750	-	406419 287607
385	**Contemporary Trade Directory Entries** Name: Burnsall Location: 67, Northwood Street, Birmingham, B3 1TX Classification: Metal Finishing Services **Status: Inactive** Positional Accuracy: Automatically positioned to the address	A10NW (NW)	787	-	406385 287623

Map ID	Details	Quadrant Reference (Compass Direction)	Estimated Distance From Site	Contact	NGR
386	**Contemporary Trade Directory Entries** Name: D & K Cleaning Ltd Location: George Street Chambers, 36-37, George Street, Birmingham, B3 1QA Classification: Cleaning Services - Domestic **Status: Active** Positional Accuracy: Manually positioned to the address or location	A10NW (NW)	752	-	406323 287388
387	**Contemporary Trade Directory Entries** Name: New York Kids Location: 97, Constitution Hill, Birmingham, B19 3JX Classification: Children & Babywear - Manufacturers & Wholesalers **Status: Inactive** Positional Accuracy: Automatically positioned in the proximity of the address	A14SE (NW)	753	-	406592 287801
388	**Contemporary Trade Directory Entries** Name: Vehicles First Ltd Location: 104-107, Bromsgrove Street, Birmingham, West Midlands, B5 6QB Classification: Car Dealers **Status: Inactive** Positional Accuracy: Automatically positioned to the address	A3NW (S)	753	-	406974 286021
389	**Contemporary Trade Directory Entries** Name: New Harvest Location: 71, Kent Street, BIRMINGHAM, B5 6RD Classification: Food Products - Manufacturers **Status: Inactive** Positional Accuracy: Automatically positioned to the address	A3SE (S)	754	-	407105 285986
390	**Contemporary Trade Directory Entries** Name: A J S Electrical Ltd Location: A, 14, Brewery Street, Aston, Birmingham, B6 4JB Classification: Electric Motor Sales & Service **Status: Inactive** Positional Accuracy: Automatically positioned to the address	A15NE (N)	755	-	407343 288025
390	**Contemporary Trade Directory Entries** Name: A1 Rewinds Ltd Location: 14a, Brewery Street, Aston, Birmingham, B6 4JB Classification: Electric Motor Sales & Service **Status: Inactive** Positional Accuracy: Automatically positioned to the address	A15NE (N)	755	-	407343 288025
390	**Contemporary Trade Directory Entries** Name: Merlin Oils Location: Brewery St, Aston, Birmingham, B6 4JB Classification: Oil Recycling & Disposal Services **Status: Inactive** Positional Accuracy: Manually positioned to the road within the address or location	A15NE (N)	766	-	407340 288036
390	**Contemporary Trade Directory Entries** Name: Lee & Wilkes Ltd Location: Brewery Street, Aston, Birmingham, B6 4JD Classification: Catering Equipment **Status: Inactive** Positional Accuracy: Automatically positioned to the address	A15NE (N)	785	-	407380 288046
391	**Contemporary Trade Directory Entries** Name: Prestige Print & Design Location: 41-45, New Town Row, Birmingham, B6 4HT Classification: Printers **Status: Active** Positional Accuracy: Automatically positioned to the address	A15NE (N)	755	-	407276 288037
392	**Contemporary Trade Directory Entries** Name: City Centre Car Care Co Ltd Location: 260, Bradford Street, Birmingham, B12 0QY Classification: Garage Services **Status: Active** Positional Accuracy: Automatically positioned to the address	A4NE (SE)	756	-	407890 286177
392	**Contemporary Trade Directory Entries** Name: A D H Automotive Location: 15, Birchall Street, Birmingham, B12 0RP Classification: Garage Services **Status: Active** Positional Accuracy: Automatically positioned to the address	A4NE (SE)	756	-	407890 286177
393	**Contemporary Trade Directory Entries** Name: B D G Manufacturing Ltd Location: 34, Northwood Street, Birmingham, B3 1TU Classification: Manufacturers **Status: Active** Positional Accuracy: Automatically positioned to the address	A10NE (NW)	756	-	406446 287657

Map ID	Details	Quadrant Reference (Compass Direction)	Estimated Distance From Site	Contact	NGR
394	**Contemporary Trade Directory Entries** Name: Aqua Coatings Ltd Location: 83, Mott Street, Birmingham, B19 3HD Classification: Paint Manufacturers **Status: Active** Positional Accuracy: Automatically positioned to the address	A14SE (NW)	758	-	406653 287851
394	**Contemporary Trade Directory Entries** Name: Scope Paints Location: 83, Mott Street, Birmingham, B19 3HD Classification: Paint Manufacturers **Status: Active** Positional Accuracy: Automatically positioned to the address	A14SE (NW)	758	-	406653 287851
394	**Contemporary Trade Directory Entries** Name: J Walters & Co Ltd Location: 47, Howard Street, Birmingham, B19 3HL Classification: Pallets, Crates & Packing Cases **Status: Inactive** Positional Accuracy: Automatically positioned to the address	A14SE (NW)	767	-	406605 287827
394	**Contemporary Trade Directory Entries** Name: S N Car Tier Centre Location: 47-49, Howard Street, Birmingham, B19 3HL Classification: Garage Services **Status: Active** Positional Accuracy: Automatically positioned to the address	A14SE (NW)	767	-	406605 287827
394	**Contemporary Trade Directory Entries** Name: Russell Printers Ltd Location: 79 Mott St, Birmingham, West Midlands, B19 3HD Classification: Printers **Status: Inactive** Positional Accuracy: Manually positioned to the road within the address or location	A14SE (NW)	780	-	406618 287853
394	**Contemporary Trade Directory Entries** Name: F & C Metals Location: 80, Mott Street, Birmingham, B19 3HD Classification: Non-Ferrous Metals **Status: Inactive** Positional Accuracy: Automatically positioned to the address	A14SE (NW)	782	-	406643 287873
394	**Contemporary Trade Directory Entries** Name: F & D Metals Location: 80, Mott Street, Birmingham, B19 3HD Classification: Scrap Metal Merchants **Status: Inactive** Positional Accuracy: Automatically positioned to the address	A14SE (NW)	782	-	406643 287873
394	**Contemporary Trade Directory Entries** Name: Morgan & Marlow Ltd Location: 93, Buckingham Street, Birmingham, B19 3JB Classification: Brassware Manufacturers **Status: Inactive** Positional Accuracy: Automatically positioned to the address	A14SE (NW)	790	-	406647 287885
394	**Contemporary Trade Directory Entries** Name: W O Lewis Location: 39, Howard Street, Birmingham, West Midlands, B19 3HP Classification: Manufacturers **Status: Inactive** Positional Accuracy: Automatically positioned to the address	A14SE (NW)	796	-	406637 287886
394	**Contemporary Trade Directory Entries** Name: W O Lewis Location: 39, Howard Street, Birmingham, West Midlands, B19 3HP Classification: Manufacturers **Status: Inactive** Positional Accuracy: Automatically positioned to the address	A14SE (NW)	796	-	406637 287886
394	**Contemporary Trade Directory Entries** Name: Stylewrite Press Ltd Location: 44, Howard Street, Birmingham, B19 3HH Classification: Printers **Status: Inactive** Positional Accuracy: Automatically positioned to the address	A14SE (NW)	800	-	406620 287879
395	**Contemporary Trade Directory Entries** Name: Glendale Garden & Leisure Location: 66-76, Barford Street, Birmingham, B5 6AH Classification: Garden & Patio Furniture Manufacturers & Distributors **Status: Active** Positional Accuracy: Automatically positioned to the address	A4NW (S)	759	-	407517 286027

Map ID	Details	Quadrant Reference (Compass Direction)	Estimated Distance From Site	Contact	NGR
395	**Contemporary Trade Directory Entries** Name: Stockton Engineering Ltd Location: 84, Barford Street, Birmingham, B5 6AH Classification: Engineers - General **Status: Active** Positional Accuracy: Automatically positioned to the address	A4NW (S)	773	-	407499 286005
395	**Contemporary Trade Directory Entries** Name: Express Polythene Ltd Location: Barford St, Birmingham, West Midlands, B5 6AH Classification: Polythene & Plastic Sheeting Supplies **Status: Active** Positional Accuracy: Manually positioned to the road within the address or location	A4SW (S)	790	-	407478 285980
395	**Contemporary Trade Directory Entries** Name: Edgbaston Jaguar Specialists Location: 86, Barford Street, Birmingham, B5 6AH Classification: Car Dealers - Used **Status: Active** Positional Accuracy: Automatically positioned to the address	A4SW (S)	796	-	407485 285975
395	**Contemporary Trade Directory Entries** Name: Edgbaston Jaguar Specialists Location: 86, Barford Street, Birmingham, B5 6AH Classification: Car Dealers **Status: Inactive** Positional Accuracy: Automatically positioned to the address	A4SW (S)	796	-	407485 285975
395	**Contemporary Trade Directory Entries** Name: Edgbaston Jaguar Specialists Location: 86, Barford Street, Birmingham, West Midlands, B5 6AH Classification: Garage Services **Status: Inactive** Positional Accuracy: Automatically positioned to the address	A4SW (S)	796	-	407485 285975
395	**Contemporary Trade Directory Entries** Name: Thermofrost Cryo Plc Location: Rea Street South, Birmingham, B5 6LB Classification: Refrigeration Equipment - Commercial **Status: Inactive** Positional Accuracy: Automatically positioned to the address	A4SW (S)	798	-	407521 285986
395	**Contemporary Trade Directory Entries** Name: Summerdale Truck Bodies Ltd Location: Rea Street South, Birmingham, B5 6LB Classification: Commercial Vehicle Bodybuilders & Repairers **Status: Inactive** Positional Accuracy: Automatically positioned to the address	A4SW (S)	798	-	407521 285986
396	**Contemporary Trade Directory Entries** Name: Firstcarfinder.Com Ltd Location: 96-97, Bagot Street, Birmingham, B4 7BB Classification: Car Dealers - Used **Status: Active** Positional Accuracy: Automatically positioned to the address	A16SW (N)	760	-	407455 287994
397	**Contemporary Trade Directory Entries** Name: Redback Leather Collection Location: 53, Summer Lane, Birmingham, B19 3TH Classification: Leather Garments & Products **Status: Inactive** Positional Accuracy: Automatically positioned to the address	A15NW (N)	764	-	406969 288025
397	**Contemporary Trade Directory Entries** Name: Crowngate Leathers Uk Ltd Location: 53, Summer Lane, Birmingham, B19 3TH Classification: Leather Garments & Products **Status: Inactive** Positional Accuracy: Automatically positioned to the address	A15NW (N)	764	-	406969 288025
397	**Contemporary Trade Directory Entries** Name: T N U Handbags Location: 53, Summer Lane, Birmingham, West Midlands, B19 3TH Classification: Leather Garments & Products **Status: Inactive** Positional Accuracy: Manually positioned to the address or location	A15NW (N)	764	-	406969 288025
397	**Contemporary Trade Directory Entries** Name: Lincoln Jeffries Location: Summer Lane, Birmingham, B19 3TH Classification: Non-Ferrous Metals **Status: Active** Positional Accuracy: Automatically positioned to the address	A15NW (N)	781	-	406970 288043

Map ID	Details	Quadrant Reference (Compass Direction)	Estimated Distance From Site	Contact	NGR
398	**Contemporary Trade Directory Entries** Name: R & E Presswork Ltd Location: 72-77, Lower Tower Street, Birmingham, B19 3NF Classification: Metal Workers **Status: Active** Positional Accuracy: Automatically positioned to the address	A15NW (N)	767	-	407067 288049
398	**Contemporary Trade Directory Entries** Name: Cowdrill Bros Ltd Location: 68-69, Lower Tower Street, Birmingham, B19 3NL Classification: Metal Finishing Services **Status: Inactive** Positional Accuracy: Automatically positioned to the address	A15NW (N)	771	-	407041 288049
398	**Contemporary Trade Directory Entries** Name: Barnard Coatings Ltd Location: Lower Tower Street, Birmingham, B19 3NL Classification: Coating Specialists **Status: Inactive** Positional Accuracy: Automatically positioned to the address	A15NW (N)	771	-	407041 288049
398	**Contemporary Trade Directory Entries** Name: Barnard Ltd Location: Lower Tower Street, Birmingham, West Midlands, B19 3NL Classification: Metal Products - Fabricated **Status: Inactive** Positional Accuracy: Automatically positioned to the address	A15NW (N)	771	-	407041 288049
399	**Contemporary Trade Directory Entries** Name: Fosco Hayes Hurdley Ltd Location: 105 Hospital St, Birmingham, West Midlands, B19 3XB Classification: Printers **Status: Active** Positional Accuracy: Manually positioned within the geographical locality	A15SW (N)	768	-	406834 287978
400	**Contemporary Trade Directory Entries** Name: Bervale Engineering Ltd Location: 14-18, Buckingham Street, Birmingham, B19 3HT Classification: Metal Products - Fabricated **Status: Inactive** Positional Accuracy: Automatically positioned to the address	A14SE (NW)	769	-	406721 287911
401	**Contemporary Trade Directory Entries** Name: Express Packaging Ltd Location: 79, Barford Street, Birmingham, West Midlands, B5 6AH Classification: Packaging Materials Manufacturers & Suppliers **Status: Active** Positional Accuracy: Manually positioned to the address or location	A4SW (S)	774	-	407455 285989
401	**Contemporary Trade Directory Entries** Name: Express Polythene Location: 79, Barford Street, Birmingham, B5 6AH Classification: Polythene & Plastic Sheeting Supplies **Status: Inactive** Positional Accuracy: Automatically positioned to the address	A4SW (S)	774	-	407455 285989
402	**Contemporary Trade Directory Entries** Name: Mowlem Pall Mall Support Services Location: St. Thomas Court, 1, Ridley Street, Birmingham, B1 1SA Classification: Commercial Cleaning Services **Status: Inactive** Positional Accuracy: Automatically positioned to the address	A2NE (SW)	775	-	406466 286250
402	**Contemporary Trade Directory Entries** Name: Ladywood Garage Ltd Location: Granville Street, Birmingham, B1 1RY Classification: Garage Services **Status: Inactive** Positional Accuracy: Automatically positioned to the address	A2NE (SW)	799	-	406442 286240
403	**Contemporary Trade Directory Entries** Name: Used Car Trade Sales Ltd Location: 29 Moseley St, Digbeth, Birmingham, West Midlands, B5 6LE Classification: Car Dealers - Used **Status: Inactive** Positional Accuracy: Manually positioned to the road within the address or location	A4NW (SE)	780	-	407637 286052
403	**Contemporary Trade Directory Entries** Name: Dr Newman Ltd Location: 219, Moseley Street, Birmingham, B5 6LE Classification: Metal Finishing Services **Status: Inactive** Positional Accuracy: Automatically positioned to the address	A4NW (SE)	785	-	407669 286059

Map ID	Details	Quadrant Reference (Compass Direction)	Estimated Distance From Site	Contact	NGR
403	**Contemporary Trade Directory Entries** Name: Used Car Trade Sales Location: 29 Moseley St, Birmingham, West Midlands, B5 6LE Classification: Car Dealers - Used **Status: Inactive** Positional Accuracy: Manually positioned to the road within the address or location	A4NW (SE)	789	-	407648 286046
403	**Contemporary Trade Directory Entries** Name: Warman Cnc Ltd Location: 214, Moseley Street, Birmingham, B5 6LE Classification: Engineers - General **Status: Active** Positional Accuracy: Automatically positioned to the address	A4NW (SE)	800	-	407698 286054
404	**Contemporary Trade Directory Entries** Name: Dilita Foods Ltd Location: 125, Dartmouth Middleway, Birmingham, B7 4UA Classification: Food Products - Manufacturers **Status: Inactive** Positional Accuracy: Automatically positioned to the address	A16SE (NE)	788	-	407910 287943
404	**Contemporary Trade Directory Entries** Name: Consult Air Location: Great Lister St, Birmingham, West Midlands, B7 4LS Classification: Air Compressors **Status: Inactive** Positional Accuracy: Manually positioned to the road within the address or location	A16SE (NE)	798	-	407945 287950
405	**Contemporary Trade Directory Entries** Name: Just Tyres Location: 110, Constitution Hill, Birmingham, B19 3JS Classification: Tyre Dealers **Status: Inactive** Positional Accuracy: Automatically positioned to the address	A14SE (NW)	788	-	406506 287773
405	**Contemporary Trade Directory Entries** Name: A1 Garages Location: 110, Constitution Hill, Birmingham, West Midlands, B19 3JS Classification: Petrol Filling Stations - 24 Hour **Status: Active** Positional Accuracy: Automatically positioned to the address	A14SE (NW)	788	-	406506 287773
406	**Contemporary Trade Directory Entries** Name: B R Communication Location: 133, Sherlock Street, Birmingham, West Midlands, B5 6NB Classification: Telecommunications Equipment & Systems **Status: Inactive** Positional Accuracy: Automatically positioned to the address	A3SE (S)	792	-	407265 285939
406	**Contemporary Trade Directory Entries** Name: L A Walpole Ltd Location: 133, Sherlock Street, Birmingham, B5 6NB Classification: Printers **Status: Inactive** Positional Accuracy: Automatically positioned to the address	A3SE (S)	792	-	407265 285939
406	**Contemporary Trade Directory Entries** Name: Baller & Mantle Ltd Location: 40, Lower Essex Street, Birmingham, B5 6SN Classification: Precision Engineers **Status: Inactive** Positional Accuracy: Automatically positioned to the address	A3SE (S)	802	-	407250 285928
407	**Contemporary Trade Directory Entries** Name: F L Colour Ltd Location: Unit 5, 59-61, Summer Lane, Birmingham, B19 3TH Classification: Printers **Status: Inactive** Positional Accuracy: Automatically positioned to the address	A15NW (N)	796	-	406969 288058
407	**Contemporary Trade Directory Entries** Name: Colprint Location: 46, Lower Tower Street, Birmingham, B19 3NH Classification: Printers **Status: Active** Positional Accuracy: Automatically positioned to the address	A15NW (N)	830	-	406978 288096
407	**Contemporary Trade Directory Entries** Name: Advek Ltd Location: 47, Lower Tower Street, Birmingham, B19 3NH Classification: Printers **Status: Inactive** Positional Accuracy: Automatically positioned to the address	A15NW (N)	830	-	406978 288096

Map ID	Details	Quadrant Reference (Compass Direction)	Estimated Distance From Site	Contact	NGR
407	**Contemporary Trade Directory Entries** Name: Set & Match Ltd Location: 46, Lower Tower Street, Birmingham, B19 3NH Classification: Printers **Status: Active** Positional Accuracy: Automatically positioned to the address	A15NW (N)	830	-	406978 288096
407	**Contemporary Trade Directory Entries** Name: S P S Print (Birmingham) Ltd Location: 42-45, Lower Tower Street, Birmingham, B19 3NH Classification: Printers **Status: Inactive** Positional Accuracy: Automatically positioned to the address	A15NW (N)	847	-	407016 288121
408	**Contemporary Trade Directory Entries** Name: Digbeth Bacon Co Location: 65 Birchall St, Birmingham, West Midlands, B12 0RP Classification: Meat - Wholesale **Status: Inactive** Positional Accuracy: Manually positioned to the road within the address or location	A4NW (SE)	796	-	407764 286086
408	**Contemporary Trade Directory Entries** Name: Fly By Nite Conferences Ltd Location: 48, Cheapside, Birmingham, B5 6AY Classification: Road Haulage Services **Status: Inactive** Positional Accuracy: Automatically positioned to the address	A4NW (SE)	803	-	407732 286065
408	**Contemporary Trade Directory Entries** Name: Data Colour Location: 65, Cheapside, Birmingham, West Midlands, B12 0PG Classification: Window Tinting **Status: Inactive** Positional Accuracy: Automatically positioned to the address	A4NW (SE)	809	-	407770 286074
408	**Contemporary Trade Directory Entries** Name: Autobahn Tyres Ltd Location: Cheapside Industrial Estate,Cheapside, Deritend, Birmingham, West Midlands, B12 0PG Classification: Tyre Dealers **Status: Active** Positional Accuracy: Manually positioned within the geographical locality	A4NE (SE)	842	-	407785 286045
409	**Contemporary Trade Directory Entries** Name: Universal Chain Co Ltd Location: 10, Mary Street, Birmingham, B3 1UD Classification: Chain Manufacturers & Distributors **Status: Inactive** Positional Accuracy: Automatically positioned to the address	A10NW (NW)	797	-	406395 287655
409	**Contemporary Trade Directory Entries** Name: Universal Chain Co Ltd Location: Mary Street, Birmingham, B3 1UD Classification: Chain Manufacturers & Distributors **Status: Inactive** Positional Accuracy: Automatically positioned to the address	A10NW (NW)	797	-	406395 287655
409	**Contemporary Trade Directory Entries** Name: Komputer Solutions Location: Faraday House, 51, Northwood Street, Birmingham, B3 1TX Classification: Mobile Phone Accessories and Car Kits **Status: Active** Positional Accuracy: Automatically positioned to the address	A10NW (NW)	797	-	406395 287655
409	**Contemporary Trade Directory Entries** Name: Heritage Gold Location: 24-26, Mary Street, Birmingham, B3 1UD Classification: Jewellery Manufacturers & Repairers **Status: Inactive** Positional Accuracy: Automatically positioned to the address	A10NW (NW)	837	-	406362 287679
409	**Contemporary Trade Directory Entries** Name: West Midlands Polishing & Silver Finishers Location: 22, Mary Street, Birmingham, West Midlands, B3 1UD Classification: Metal Finishing Services **Status: Inactive** Positional Accuracy: Manually positioned to the address or location	A10NW (NW)	837	-	406362 287679

Map ID	Details	Quadrant Reference (Compass Direction)	Estimated Distance From Site	Contact	NGR
409	**Contemporary Trade Directory Entries** Name: Pressall Location: 22, Mary Street, Birmingham, West Midlands, B3 1UD Classification: Engineers - General **Status: Inactive** Positional Accuracy: Manually positioned to the address or location	A10NW (NW)	837	-	406362 287679
409	**Contemporary Trade Directory Entries** Name: Freight Central Location: Kenyon St, Birmingham, B18 6AR Classification: Freight Forwarders **Status: Inactive** Positional Accuracy: Manually positioned to the road within the address or location	A14SW (NW)	841	-	406382 287714
409	**Contemporary Trade Directory Entries** Name: Morris Polishing Location: 48-50, Kenyon Street, Birmingham, B18 6AN Classification: Metal Finishing Services **Status: Inactive** Positional Accuracy: Automatically positioned to the address	A14SW (NW)	856	-	406358 287706
409	**Contemporary Trade Directory Entries** Name: M & C Plating Location: 48-50, Kenyon Street, Birmingham, B18 6AN Classification: Metal Finishing Services **Status: Inactive** Positional Accuracy: Automatically positioned to the address	A14SW (NW)	856	-	406358 287706
409	**Contemporary Trade Directory Entries** Name: Cooper & Palmer Logistics Ltd Location: 44-46, Kenyon Street, Birmingham, B18 6AN Classification: Distribution Services **Status: Inactive** Positional Accuracy: Automatically positioned to the address	A14SW (NW)	868	-	406343 287705
409	**Contemporary Trade Directory Entries** Name: K & K Engineering Location: 44-46, Kenyon Street, Birmingham, B18 6AN Classification: Engineers - General **Status: Inactive** Positional Accuracy: Automatically positioned to the address	A14SW (NW)	868	-	406343 287705
409	**Contemporary Trade Directory Entries** Name: L J G Enterprises Location: 44-46, Kenyon Street, Birmingham, B18 6AN Classification: Metal Finishing Services **Status: Inactive** Positional Accuracy: Automatically positioned to the address	A14SW (NW)	868	-	406343 287705
410	**Contemporary Trade Directory Entries** Name: Jungheinrich (Uk) Ltd Location: 315, Corporation Street, Birmingham, West Midlands, B4 7DS Classification: Fork Lift Trucks **Status: Inactive** Positional Accuracy: Automatically positioned to the address	A16SW (N)	799	-	407540 287998
411	**Contemporary Trade Directory Entries** Name: Cartel Communications Location: 15, Sutton Street, Birmingham, B1 1PG Classification: Radio Communication Equipment **Status: Inactive** Positional Accuracy: Automatically positioned to the address	A2NE (SW)	800	-	406641 286094
411	**Contemporary Trade Directory Entries** Name: Radioline Location: 15, Sutton Street, Birmingham, B1 1PG Classification: Radio Communication Equipment **Status: Active** Positional Accuracy: Automatically positioned to the address	A2NE (SW)	800	-	406641 286094
411	**Contemporary Trade Directory Entries** Name: Video Location: First House, Sutton Street, Birmingham, West Midlands, B1 1PE Classification: Telecommunications Equipment & Systems **Status: Inactive** Positional Accuracy: Manually positioned to the address or location	A2NE (SW)	815	-	406635 286079
411	**Contemporary Trade Directory Entries** Name: Easy Cost Printing Ltd Location: First House, Sutton Street, Birmingham, West Midlands, B1 1PE Classification: Printers **Status: Inactive** Positional Accuracy: Manually positioned to the address or location	A2NE (SW)	815	-	406635 286079

Map ID	Details	Quadrant Reference (Compass Direction)	Estimated Distance From Site	Contact	NGR
411	**Contemporary Trade Directory Entries** Name: Njs Print Location: First House,Sutton St, Birmingham, West Midlands, B1 1PE Classification: Printers **Status: Inactive** Positional Accuracy: Manually positioned to the address or location	A2NE (SW)	816	-	406635 286078
412	**Contemporary Trade Directory Entries** Name: Ashfield Motors Location: Caroline Street, Birmingham, B3 1UG Classification: Garage Services **Status: Inactive** Positional Accuracy: Automatically positioned to the address	A10NW (NW)	801	-	406343 287576
412	**Contemporary Trade Directory Entries** Name: Direct Distribution Location: Caroline Street, Birmingham, B3 1UG Classification: Road Haulage Services **Status: Inactive** Positional Accuracy: Automatically positioned to the address	A10NW (NW)	801	-	406343 287576
413	**Contemporary Trade Directory Entries** Name: Midland Business Machines Ltd Location: 80, Bristol Street, Birmingham, B5 7AH Classification: Office Furniture & Equipment **Status: Active** Positional Accuracy: Automatically positioned to the address	A3SW (S)	802	-	406944 285979
413	**Contemporary Trade Directory Entries** Name: Mr Ozone Cleaning Products Ltd Location: 88-90, Bristol Street, Birmingham, B5 7AH Classification: Cleaning Materials & Equipment **Status: Inactive** Positional Accuracy: Automatically positioned to the address	A3SW (S)	830	-	406936 285953
414	**Contemporary Trade Directory Entries** Name: W G Eaton Ltd Location: 61, Lower Essex Street, Birmingham, B5 6SN Classification: Insulation Materials **Status: Active** Positional Accuracy: Automatically positioned to the address	A3SE (S)	804	-	407197 285927
414	**Contemporary Trade Directory Entries** Name: Moulding Services Ltd Location: 78, Wrentham Street, Birmingham, B5 6QP Classification: Plastics - Injection Moulding **Status: Inactive** Positional Accuracy: Automatically positioned to the address	A3SE (S)	835	-	407187 285896
415	**Contemporary Trade Directory Entries** Name: Autistic Plastics Ltd Location: 323, Summer Lane, Birmingham, B19 3RG Classification: Plastics - Injection Moulding **Status: Inactive** Positional Accuracy: Automatically positioned to the address	A15NW (N)	806	-	406920 288055
415	**Contemporary Trade Directory Entries** Name: Deepak Fasteners Uk Ltd Location: 12-14, Tower Street, Birmingham, West Midlands, B19 3RR Classification: Nuts, Bolts & Fixings **Status: Active** Positional Accuracy: Manually positioned to the address or location	A15NW (N)	807	-	406882 288042
416	**Contemporary Trade Directory Entries** Name: Solo Press Tools Ltd Location: 30-31, Lower Tower Street, Birmingham, B19 3NH Classification: Press Tool Manufacturers & Distributors **Status: Inactive** Positional Accuracy: Automatically positioned to the address	A15NW (N)	806	-	407072 288088
417	**Contemporary Trade Directory Entries** Name: Holloway Graphics Location: Kent House, Kent Street, Birmingham, West Midlands, B5 6QF Classification: Printers **Status: Inactive** Positional Accuracy: Manually positioned to the address or location	A3SW (S)	806	-	407011 285955
418	**Contemporary Trade Directory Entries** Name: M P S Ltd Location: 30, Brewery Street, Aston, Birmingham, B6 4JB Classification: Builders' Merchants **Status: Active** Positional Accuracy: Automatically positioned to the address	A15NE (N)	807	-	407331 288080

Map ID	Details	Quadrant Reference (Compass Direction)	Estimated Distance From Site	Contact	NGR
419	**Contemporary Trade Directory Entries** Name: A M S Corporation Ltd Location: 58-59, Hampton Street, Birmingham, B19 3LU Classification: Metal Spinners **Status: Inactive** Positional Accuracy: Automatically positioned to the address	A14SE (NW)	814	-	406680 287937
419	**Contemporary Trade Directory Entries** Name: R C Beresford Ltd Location: 48, St. Georges Street, Birmingham, B19 3QU Classification: Metal Workers **Status: Active** Positional Accuracy: Automatically positioned to the address	A14SE (NW)	817	-	406715 287966
419	**Contemporary Trade Directory Entries** Name: Dams & Lock Ltd Location: 60, Hampton Street, Birmingham, B19 3LX Classification: Printers **Status: Inactive** Positional Accuracy: Automatically positioned to the address	A14SE (NW)	829	-	406682 287957
419	**Contemporary Trade Directory Entries** Name: Acorn Print Location: 60, Hampton Street, Birmingham, West Midlands, B19 3LU Classification: Printers **Status: Inactive** Positional Accuracy: Manually positioned to the address or location	A14SE (NW)	829	-	406682 287957
419	**Contemporary Trade Directory Entries** Name: Reproshop Ltd Location: 60, Hampton Street, Birmingham, B19 3LX Classification: Printers **Status: Inactive** Positional Accuracy: Automatically positioned to the address	A14SE (NW)	829	-	406682 287957
419	**Contemporary Trade Directory Entries** Name: Pinstripe Print Location: 60, Hampton Street, Birmingham, West Midlands, B19 3LX Classification: Printers **Status: Inactive** Positional Accuracy: Automatically positioned to the address	A14SE (NW)	829	-	406682 287957
419	**Contemporary Trade Directory Entries** Name: Pinstripe Print Ltd Location: 60, Hampton Street, Birmingham, B19 3LU Classification: Printers **Status: Active** Positional Accuracy: Automatically positioned to the address	A14SE (NW)	829	-	406682 287957
420	**Contemporary Trade Directory Entries** Name: Express Dairies Location: 7, Manchester Street, Birmingham, B6 4HL Classification: Dairies **Status: Inactive** Positional Accuracy: Automatically positioned to the address	A15NE (N)	815	-	407266 288099
420	**Contemporary Trade Directory Entries** Name: Victoria Precision (Birmingham) Ltd Location: Manchester Street, Birmingham, B6 4HL Classification: Precision Engineers **Status: Active** Positional Accuracy: Automatically positioned to the address	A15NE (N)	849	-	407280 288131
421	**Contemporary Trade Directory Entries** Name: Kaug Refinery Services Ltd Location: 31, Green Street, Birmingham, B12 0NB Classification: Precious Metal Recovery **Status: Active** Positional Accuracy: Automatically positioned to the address	A4NE (SE)	817	-	407984 286150
422	**Contemporary Trade Directory Entries** Name: Mansbridge Blinds Ltd Location: 271, Great Lister Street, BIRMINGHAM, B7 4DA Classification: Blinds, Awnings & Canopies **Status: Active** Positional Accuracy: Automatically positioned to the address	A16SE (NE)	821	-	407977 287970
422	**Contemporary Trade Directory Entries** Name: H K L Gas Power Ltd Location: 260, Windsor Street, Birmingham, B7 4DX Classification: Gas Suppliers **Status: Active** Positional Accuracy: Automatically positioned to the address	A16SE (NE)	868	-	407995 288014

Map ID	Details	Quadrant Reference (Compass Direction)	Estimated Distance From Site	Contact	NGR
422	**Contemporary Trade Directory Entries** Name: Greatrex Colour Photo Laboratory Ltd Location: 262, Windsor Street, Birmingham, B7 4DX Classification: Photographic Processors **Status: Inactive** Positional Accuracy: Automatically positioned to the address	A16NE (NE)	895	-	408004 288040
423	**Contemporary Trade Directory Entries** Name: Spicy Marinated Meats Location: 96 Bissell St, Birmingham, West Midlands, B5 7HP Classification: Meat - Wholesale **Status: Inactive** Positional Accuracy: Manually positioned to the address or location	A3SE (S)	823	-	407398 285924
423	**Contemporary Trade Directory Entries** Name: Friary Metal Products Ltd Location: 106-110, Bishop Street, Birmingham, West Midlands, B5 6JP Classification: Metal Workers **Status: Active** Positional Accuracy: Automatically positioned to the address	A3SE (S)	828	-	407378 285915
423	**Contemporary Trade Directory Entries** Name: Gossage Arthur Ltd Location: 104 Bishop St, Birmingham, B5 6JP Classification: Pallets, Crates & Packing Cases **Status: Inactive** Positional Accuracy: Manually positioned to the address or location	A3SE (S)	829	-	407377 285914
424	**Contemporary Trade Directory Entries** Name: Nick Cannings Ltd Location: 260 Great Lister St, Birmingham, B7 4DB Classification: Office Furniture & Equipment **Status: Active** Positional Accuracy: Manually positioned to the road within the address or location	A16SE (NE)	825	-	408003 287970
424	**Contemporary Trade Directory Entries** Name: A F S Services Ltd Location: 41-43, Great Lister Street, Birmingham, B7 4LW Classification: Engineers - General **Status: Active** Positional Accuracy: Automatically positioned to the address	A16SE (NE)	828	-	408037 287966
424	**Contemporary Trade Directory Entries** Name: Saren Engineering Ltd Location: 43, Great Lister Street, Birmingham, B7 4LW Classification: Engineers - General **Status: Active** Positional Accuracy: Automatically positioned to the address	A16SE (NE)	828	-	408037 287966
425	**Contemporary Trade Directory Entries** Name: Beckwith Plating Location: 6, Graham Street, BIRMINGHAM, B1 3JR Classification: Metal Finishing Services **Status: Inactive** Positional Accuracy: Automatically positioned to the address	A10NW (NW)	828	-	406254 287424
425	**Contemporary Trade Directory Entries** Name: C J (Uk) Ltd Location: Unit 5, 7-9, Graham Street, Birmingham, B1 3JR Classification: Jewellery Manufacturers & Repairers **Status: Active** Positional Accuracy: Automatically positioned to the address	A10NW (NW)	842	-	406237 287415
426	**Contemporary Trade Directory Entries** Name: Jains Bros Uk Ltd Location: 77 Mott St, Birmingham, B19 3HE Classification: Children & Babywear - Manufacturers & Wholesalers **Status: Active** Positional Accuracy: Manually positioned to the road within the address or location	A14SE (NW)	829	-	406571 287880
427	**Contemporary Trade Directory Entries** Name: A D & C Ltd Location: 80, Wrentham Street, Birmingham, B5 6QL Classification: Manufacturers **Status: Active** Positional Accuracy: Automatically positioned to the address	A3SE (S)	832	-	407144 285903
427	**Contemporary Trade Directory Entries** Name: Alsure Location: 80, Wrentham Street, Birmingham, West Midlands, B5 6QL Classification: Aluminium Fabricators **Status: Active** Positional Accuracy: Automatically positioned to the address	A3SE (S)	832	-	407144 285903

Map ID	Details	Quadrant Reference (Compass Direction)	Estimated Distance From Site	Contact	NGR
428	**Contemporary Trade Directory Entries** Name: George E Moore & Son (Birmingham) Ltd Location: 57, George Street, Birmingham, B3 1QA Classification: Machine Tools - Manufacturers & Distributors **Status: Inactive** Positional Accuracy: Automatically positioned to the address	A10SW (W)	834	-	406224 287303
428	**Contemporary Trade Directory Entries** Name: R T Palmer Ltd Location: 57, George Street, Birmingham, B3 1QA Classification: Precision Engineers **Status: Inactive** Positional Accuracy: Automatically positioned to the address	A10SW (W)	834	-	406224 287303
429	**Contemporary Trade Directory Entries** Name: Hss Lift & Shift Location: Pritchett Street, Birmingham, B6 4EX Classification: Lifting Equipment **Status: Inactive** Positional Accuracy: Automatically positioned to the address	A16NW (N)	840	-	407449 288082
429	**Contemporary Trade Directory Entries** Name: Ajax Machine Tools Location: Pritchett Street, Birmingham, B6 4EH Classification: Machine Tools - Manufacturers & Distributors **Status: Inactive** Positional Accuracy: Automatically positioned to the address	A15NE (N)	877	-	407431 288127
430	**Contemporary Trade Directory Entries** Name: Silver River Location: 149, Sherlock Street, Birmingham, West Midlands, B5 6NE Classification: Catering Equipment **Status: Inactive** Positional Accuracy: Automatically positioned to the address	A3SE (S)	841	-	407246 285889
430	**Contemporary Trade Directory Entries** Name: German Car Specialist Location: 76, Wrentham Street, Birmingham, B5 6QP Classification: Garage Services **Status: Active** Positional Accuracy: Automatically positioned to the address	A3SE (S)	880	-	407215 285850
430	**Contemporary Trade Directory Entries** Name: Central Garage Services Location: 76, Wrentham Street, Birmingham, B5 6QP Classification: Garage Services **Status: Inactive** Positional Accuracy: Automatically positioned to the address	A3SE (S)	880	-	407215 285850
430	**Contemporary Trade Directory Entries** Name: Crazy Alloys Location: 76, Wrentham Street, Birmingham, B5 6QP Classification: Alloys **Status: Inactive** Positional Accuracy: Automatically positioned to the address	A3SE (S)	880	-	407215 285850
431	**Contemporary Trade Directory Entries** Name: Nutshell Location: 1, Howard Street, Birmingham, B19 3HJ Classification: Clothing & Fabrics - Manufacturers **Status: Inactive** Positional Accuracy: Automatically positioned to the address	A14SE (NW)	845	-	406514 287856
431	**Contemporary Trade Directory Entries** Name: Nutshell Location: 1, Howard Street, Birmingham, B19 3HJ Classification: Clothing & Fabrics - Manufacturers **Status: Inactive** Positional Accuracy: Automatically positioned to the address	A14SE (NW)	845	-	406514 287856
431	**Contemporary Trade Directory Entries** Name: T & K Childrenswear Location: Unit 3, Tulsi Centre, 97, Constitution Hill, Birmingham, B19 3JX Classification: Children & Babywear - Manufacturers & Wholesalers **Status: Active** Positional Accuracy: Automatically positioned to the address	A14SE (NW)	852	-	406491 287846
431	**Contemporary Trade Directory Entries** Name: Hollison Supply Co Location: 54, Mott Street, Birmingham, B19 3HE Classification: Metal Finishing Services **Status: Inactive** Positional Accuracy: Automatically positioned to the address	A14SE (NW)	858	-	406514 287873

Map ID	Details	Quadrant Reference (Compass Direction)	Estimated Distance From Site	Contact	NGR
431	**Contemporary Trade Directory Entries** Name: 2 Cd Designs Location: Unit 2, Tulsi Centre, 97, Constitution Hill, Birmingham, B19 3JX Classification: Lingerie & Hosiery Manufacturers & Wholesalers **Status: Active** Positional Accuracy: Automatically positioned to the address	A14SE (NW)	865	-	406478 287852
431	**Contemporary Trade Directory Entries** Name: Two Towers Brewery Location: 51, Mott Street, Birmingham, B19 3HE Classification: Brewers **Status: Active** Positional Accuracy: Automatically positioned to the address	A14SE (NW)	868	-	406524 287895
431	**Contemporary Trade Directory Entries** Name: West Heath Press Ltd Location: 55, Mott Street, Birmingham, B19 3HE Classification: Printers **Status: Inactive** Positional Accuracy: Automatically positioned to the address	A14SE (NW)	895	-	406475 287889
431	**Contemporary Trade Directory Entries** Name: West Heath Press Location: 55, Mott Street, Birmingham, West Midlands, B19 3HE Classification: Printers **Status: Inactive** Positional Accuracy: Automatically positioned to the address	A14SE (NW)	895	-	406475 287889
432	**Contemporary Trade Directory Entries** Name: Firm Cleaning Services Location: 33, Mary Street, Birmingham, B3 1UD Classification: Commercial Cleaning Services **Status: Active** Positional Accuracy: Automatically positioned to the address	A10NW (NW)	846	-	406327 287641
432	**Contemporary Trade Directory Entries** Name: Christopher Rowles Location: A, 22, Caroline Street, Birmingham, West Midlands, B3 1UE Classification: Jewellery Manufacturers & Repairers **Status: Inactive** Positional Accuracy: Automatically positioned to the address	A10NW (NW)	859	-	406318 287652
432	**Contemporary Trade Directory Entries** Name: Casteck Location: 61, Caroline Street, Birmingham, B3 1UF Classification: Metal Industries - Primary **Status: Inactive** Positional Accuracy: Automatically positioned to the address	A10NW (NW)	901	-	406283 287674
432	**Contemporary Trade Directory Entries** Name: Clear Vision Location: 61, Caroline Street, Birmingham, B3 1UF Classification: Optical Goods - Manufacturers **Status: Active** Positional Accuracy: Automatically positioned to the address	A10NW (NW)	901	-	406283 287674
433	**Contemporary Trade Directory Entries** Name: Midland Engineering Supplies & Services (Birmingham) Ltd Location: 55, Regent Place, Birmingham, B1 3NJ Classification: Lubricating Equipment **Status: Inactive** Positional Accuracy: Automatically positioned to the address	A10NW (NW)	847	-	406294 287583
433	**Contemporary Trade Directory Entries** Name: Accent Fine Jewellery Ltd Location: 65, Caroline Street, Birmingham, B3 1UG Classification: Jewellery Manufacturers & Repairers **Status: Active** Positional Accuracy: Automatically positioned to the address	A10NW (NW)	876	-	406280 287619
433	**Contemporary Trade Directory Entries** Name: Print Colour Uk.Com Location: 66, Caroline Street, Birmingham, B3 1UG Classification: Printers **Status: Inactive** Positional Accuracy: Automatically positioned to the address	A10NW (NW)	876	-	406280 287619
433	**Contemporary Trade Directory Entries** Name: All Metal Polishers Location: Unit 45, 65, Caroline Street, Birmingham, West Midlands, B3 1UG Classification: Metal Products - Fabricated **Status: Inactive** Positional Accuracy: Manually positioned to the address or location	A10NW (NW)	876	-	406280 287619

Map ID	Details	Quadrant Reference (Compass Direction)	Estimated Distance From Site	Contact	NGR
433	**Contemporary Trade Directory Entries** Name: Rapid Coatings & Fabrications Ltd Location: 60, Regent Place, Birmingham, West Midlands, B1 3NJ Classification: Metal Finishing Equipment **Status: Active** Positional Accuracy: Manually positioned to the address or location	A10NW (NW)	876	-	406280 287619
433	**Contemporary Trade Directory Entries** Name: R E Williams Location: Unit 14, 60, Regent Place, Birmingham, West Midlands, B1 3NJ Classification: Jewellery Manufacturers & Repairers **Status: Inactive** Positional Accuracy: Manually positioned to the address or location	A10NW (NW)	876	-	406280 287619
433	**Contemporary Trade Directory Entries** Name: J & W Precision Engineering Ltd Location: 60, Regent Place, Birmingham, West Midlands, B1 3NJ Classification: Sports Equipment Manufacturers & Distributors **Status: Inactive** Positional Accuracy: Manually positioned to the address or location	A10NW (NW)	876	-	406280 287619
433	**Contemporary Trade Directory Entries** Name: Print Colour (Uk) Location: 66, Caroline Street, Birmingham, B3 1UG Classification: Printers **Status: Active** Positional Accuracy: Automatically positioned to the address	A10NW (NW)	876	-	406280 287619
433	**Contemporary Trade Directory Entries** Name: Embassy Location: Unit 32,65 Caroline St, Birmingham, West Midlands, B3 1UG Classification: Road Haulage Services **Status: Inactive** Positional Accuracy: Manually positioned to the address or location	A10NW (NW)	876	-	406280 287619
433	**Contemporary Trade Directory Entries** Name: Medalchess Location: 60, Regent Place, Birmingham, West Midlands, B1 3NJ Classification: Metal Finishing Services **Status: Inactive** Positional Accuracy: Manually positioned to the address or location	A10NW (NW)	876	-	406280 287619
433	**Contemporary Trade Directory Entries** Name: Elite Location: 66, Caroline Street, Birmingham, B3 1UG Classification: Dry Cleaners **Status: Active** Positional Accuracy: Automatically positioned to the address	A10NW (NW)	876	-	406280 287619
433	**Contemporary Trade Directory Entries** Name: R Williams Location: Unit 17,60 Regent Pl, Birmingham, West Midlands, B1 3NJ Classification: Jewellery Manufacturers & Repairers **Status: Inactive** Positional Accuracy: Manually positioned to the address or location	A10NW (NW)	876	-	406280 287619
433	**Contemporary Trade Directory Entries** Name: Dwarf Energy Ltd Location: 60, Regent Place, Birmingham, B1 3NJ Classification: Energy Efficient Products and Services **Status: Inactive** Positional Accuracy: Automatically positioned to the address	A10NW (NW)	876	-	406280 287619
434	**Contemporary Trade Directory Entries** Name: Jacksons Recovery Ltd Location: 77, New Town Row, Birmingham, B6 4HG Classification: Breakdown and Recovery **Status: Active** Positional Accuracy: Automatically positioned to the address	A15NE (N)	848	-	407239 288134
434	**Contemporary Trade Directory Entries** Name: Emberton & Ford Ltd Location: 77, New Town Row, Birmingham, West Midlands, B6 4HG Classification: Car Body Repairs **Status: Inactive** Positional Accuracy: Manually positioned to the address or location	A15NE (N)	848	-	407239 288134
434	**Contemporary Trade Directory Entries** Name: Inkjet Cartridges (Uk) Location: 101, New Town Row, Birmingham, West Midlands, B6 4HG Classification: Printers **Status: Inactive** Positional Accuracy: Automatically positioned to the address	A15NE (N)	887	-	407224 288174

Map ID	Details	Quadrant Reference (Compass Direction)	Estimated Distance From Site	Contact	NGR
434	**Contemporary Trade Directory Entries** Name: D P Screen Print Engineering Location: 4, Pritchett Street, Birmingham, B6 4EH Classification: Printers **Status: Inactive** Positional Accuracy: Automatically positioned to the address	A15NE (N)	898	-	407251 288183
434	**Contemporary Trade Directory Entries** Name: C J S Air & Fire Ltd Location: 4, Pritchett Street, Birmingham, B6 4EH Classification: Air Compressors **Status: Inactive** Positional Accuracy: Automatically positioned to the address	A15NE (N)	898	-	407251 288183
434	**Contemporary Trade Directory Entries** Name: M & D Engineering Ltd Location: 4, Pritchett Street, Birmingham, B6 4EH Classification: Engineers - General **Status: Active** Positional Accuracy: Automatically positioned to the address	A15NE (N)	898	-	407251 288183
434	**Contemporary Trade Directory Entries** Name: Rotary Compressors & Pneumatics Ltd Location: 4, Pritchett Street, Birmingham, B6 4EH Classification: Pneumatic Systems & Equipment **Status: Inactive** Positional Accuracy: Automatically positioned to the address	A15NE (N)	898	-	407251 288183
435	**Contemporary Trade Directory Entries** Name: A E Harris & Co Ltd Location: 128, Northwood Street, Birmingham, B3 1SZ Classification: Engineers - General **Status: Active** Positional Accuracy: Automatically positioned to the address	A10NW (NW)	849	-	406239 287451
435	**Contemporary Trade Directory Entries** Name: Chapman Drivers Seating Ltd Location: 109 Northwood St, Birmingham, West Midlands, B3 1SZ Classification: Seating Manufacturers **Status: Active** Positional Accuracy: Manually positioned within the geographical locality	A10NW (NW)	850	-	406239 287451
435	**Contemporary Trade Directory Entries** Name: Centre Jewellery Location: 13-21, Vittoria Street, Birmingham, B1 3ND Classification: Jewellery Manufacturers & Repairers **Status: Active** Positional Accuracy: Automatically positioned to the address	A10NW (NW)	895	-	406192 287453
435	**Contemporary Trade Directory Entries** Name: Par Jewellery Co Ltd Location: 13-21, Vittoria Street, Birmingham, B1 3ND Classification: Jewellery Manufacturers & Repairers **Status: Inactive** Positional Accuracy: Automatically positioned to the address	A10NW (NW)	895	-	406192 287453
435	**Contemporary Trade Directory Entries** Name: W J Sutton Ltd Location: 23-31, Vittoria Street, Birmingham, B1 3ND Classification: Jewellery Manufacturers & Repairers **Status: Active** Positional Accuracy: Automatically positioned to the address	A10NW (NW)	912	-	406182 287480
435	**Contemporary Trade Directory Entries** Name: David L May & Son Ltd Location: 23-31, Vittoria Street, Birmingham, West Midlands, B1 3ND Classification: Jewellery Manufacturers & Repairers **Status: Inactive** Positional Accuracy: Manually positioned to the address or location	A10NW (NW)	912	-	406182 287480
435	**Contemporary Trade Directory Entries** Name: Mark Cleary Location: 30a Vittoria St, Birmingham, B1 3PE Classification: Medical & Dental Laboratories **Status: Inactive** Positional Accuracy: Manually positioned to the road within the address or location	A10NW (NW)	926	-	406166 287472
436	**Contemporary Trade Directory Entries** Name: Snatchpac Ltd Location: 83-85, Warwick Street, Birmingham, B12 0NH Classification: Packaging & Wrapping Equipment & Supplies **Status: Active** Positional Accuracy: Automatically positioned to the address	A4NE (SE)	849	-	408103 286176

Map ID	Details	Quadrant Reference (Compass Direction)	Estimated Distance From Site	Contact	NGR
437	**Contemporary Trade Directory Entries** Name: Flowstream International Ltd Location: 104, Wrentham Street, Birmingham, B5 6QL Classification: Valve Manufacturers & Suppliers **Status: Inactive** Positional Accuracy: Automatically positioned to the address	A3SW (S)	854	-	406975 285915
437	**Contemporary Trade Directory Entries** Name: Terry & Mason Location: 104, Wrentham Street, Birmingham, B5 6QL Classification: Precision Engineers **Status: Inactive** Positional Accuracy: Automatically positioned to the address	A3SW (S)	854	-	406975 285915
438	**Contemporary Trade Directory Entries** Name: Freight Central Location: 19 Kenyon St, Birmingham, B18 6AR Classification: Freight Forwarders **Status: Inactive** Positional Accuracy: Manually positioned to the road within the address or location	A14SW (NW)	860	-	406392 287756
438	**Contemporary Trade Directory Entries** Name: New Boyz Clothing Co Ltd Location: 19 Kenyon St, Birmingham, B18 6AR Classification: Clothing & Fabrics - Manufacturers **Status: Inactive** Positional Accuracy: Manually positioned to the road within the address or location	A14SW (NW)	862	-	406392 287760
438	**Contemporary Trade Directory Entries** Name: David Charles Manufacturing Ltd Location: 25-26, Kenyon Street, Birmingham, B18 6AR Classification: Jewellery Manufacturers & Repairers **Status: Inactive** Positional Accuracy: Automatically positioned to the address	A14SW (NW)	889	-	406345 287745
438	**Contemporary Trade Directory Entries** Name: Arbal Products Location: 25-26, Kenyon Street, Birmingham, B18 6AR Classification: Plastic Products - Manufacturers **Status: Active** Positional Accuracy: Automatically positioned to the address	A14SW (NW)	889	-	406345 287745
438	**Contemporary Trade Directory Entries** Name: Albury Bros Ltd Location: 25-26, Kenyon Street, Birmingham, B18 6AR Classification: Jewellery Manufacturers & Repairers **Status: Inactive** Positional Accuracy: Automatically positioned to the address	A14SW (NW)	889	-	406345 287745
438	**Contemporary Trade Directory Entries** Name: G E Nash Location: 28, Kenyon Street, Birmingham, B18 6AR Classification: Jewellery Manufacturers & Repairers **Status: Inactive** Positional Accuracy: Automatically positioned to the address	A14SW (NW)	889	-	406345 287745
438	**Contemporary Trade Directory Entries** Name: Pickering & Mayell Ltd Location: 41-42, Caroline Street, Birmingham, B3 1UE Classification: Packaging Materials Manufacturers & Suppliers **Status: Inactive** Positional Accuracy: Automatically positioned to the address	A14SW (NW)	901	-	406314 287721
438	**Contemporary Trade Directory Entries** Name: Krypton Jewellers Ltd Location: 21, Hall Street, Birmingham, B18 6BS Classification: Jewellery Manufacturers & Repairers **Status: Inactive** Positional Accuracy: Automatically positioned to the address	A14SW (NW)	910	-	406319 287744
438	**Contemporary Trade Directory Entries** Name: Kestrel Location: 23-24, Hall Street, Birmingham, B18 6BS Classification: Jewellery Manufacturers & Repairers **Status: Inactive** Positional Accuracy: Automatically positioned to the address	A14SW (NW)	917	-	406318 287755
438	**Contemporary Trade Directory Entries** Name: Tennant Printers & Stationery Ltd Location: 23-24, Hall Street, Birmingham, B18 6BS Classification: Printers **Status: Inactive** Positional Accuracy: Automatically positioned to the address	A14SW (NW)	917	-	406318 287755

Map ID	Details	Quadrant Reference (Compass Direction)	Estimated Distance From Site	Contact	NGR
438	**Contemporary Trade Directory Entries** Name: Haz Location: 23-24, Hall Street, Birmingham, West Midlands, B18 6BS Classification: Jewellery Manufacturers & Repairers **Status: Active** Positional Accuracy: Manually positioned to the address or location	A14SW (NW)	917	-	406318 287755
439	**Contemporary Trade Directory Entries** Name: Cleaning Rag Supply Co Ltd Location: 28, Brearley Street, Hockley, Birmingham, B19 3NR Classification: Cleaning Materials & Equipment **Status: Active** Positional Accuracy: Automatically positioned to the address	A15NW (N)	861	-	407097 288146
439	**Contemporary Trade Directory Entries** Name: Armex Archery Supplies Location: 28, Brearley Street, Hockley, Birmingham, West Midlands, B19 3NR Classification: Sports Equipment Manufacturers & Distributors **Status: Inactive** Positional Accuracy: Manually positioned to the address or location	A15NW (N)	861	-	407097 288146
439	**Contemporary Trade Directory Entries** Name: Eurodeal Location: 28, Brearley Street, Hockley, Birmingham, B19 3NR Classification: Industrial Services **Status: Active** Positional Accuracy: Manually positioned to the address or location	A15NW (N)	861	-	407097 288146
439	**Contemporary Trade Directory Entries** Name: Tcms Midland Ltd Location: 38, Brearley Street, Hockley, Birmingham, West Midlands, B19 3NR Classification: Commercial Cleaning Services **Status: Inactive** Positional Accuracy: Manually positioned to the address or location	A15NW (N)	875	-	407056 288156
440	**Contemporary Trade Directory Entries** Name: J C Motors Location: Adams Street, Birmingham, B7 4LT Classification: Garage Services **Status: Active** Positional Accuracy: Automatically positioned to the address	A16SE (NE)	862	-	407962 288013
440	**Contemporary Trade Directory Entries** Name: Partners In Print Location: Venture Place, 45, Lord Street, Birmingham, B7 4DQ Classification: Printers **Status: Active** Positional Accuracy: Automatically positioned to the address	A16NE (NE)	870	-	407915 288025
441	**Contemporary Trade Directory Entries** Name: Action Sportswear Ltd Location: 122, Livery Street, Birmingham, B3 1RS Classification: Leisure & Sportswear Manufacturers & Wholesalers **Status: Inactive** Positional Accuracy: Automatically positioned to the address	A14SE (NW)	864	-	406432 287807
442	**Contemporary Trade Directory Entries** Name: H G H Engineering Location: 83, Buckingham Street, Birmingham, B19 3HU Classification: Engineers - General **Status: Inactive** Positional Accuracy: Automatically positioned to the address	A14SE (NW)	865	-	406583 287933
442	**Contemporary Trade Directory Entries** Name: Bds Clothing Location: 71-72, Mott Street, Birmingham, B19 3HE Classification: Clothing & Fabrics - Manufacturers **Status: Inactive** Positional Accuracy: Automatically positioned to the address	A14SE (NW)	870	-	406553 287918
442	**Contemporary Trade Directory Entries** Name: K P M Turnkey Ltd Location: 67-70, Mott Street, Birmingham, B19 3HE Classification: Precision Engineers **Status: Inactive** Positional Accuracy: Automatically positioned to the address	A14SE (NW)	892	-	406534 287932
442	**Contemporary Trade Directory Entries** Name: Mettafin 2010 Ltd Location: 67-70, Mott Street, Birmingham, B19 3HE Classification: Metal Finishing Services **Status: Inactive** Positional Accuracy: Automatically positioned to the address	A14SE (NW)	892	-	406534 287932

Map ID	Details	Quadrant Reference (Compass Direction)	Estimated Distance From Site	Contact	NGR
442	**Contemporary Trade Directory Entries** Name: A & B Shoes Ltd Location: 67-70, Mott Street, Birmingham, West Midlands, B19 3HE Classification: Footwear Manufacturers & Wholesale **Status: Active** Positional Accuracy: Manually positioned to the address or location	A14SE (NW)	892	-	406534 287932
442	**Contemporary Trade Directory Entries** Name: Hi Lite Location: 67-70 Mott St, Birmingham, B19 3HE Classification: Metal Finishing Services **Status: Inactive** Positional Accuracy: Automatically positioned to the address	A14SE (NW)	893	-	406530 287930
442	**Contemporary Trade Directory Entries** Name: E Thorn & Sons Ltd Location: 61-66, Mott Street, Birmingham, B19 3HE Classification: Metal Finishing Services **Status: Inactive** Positional Accuracy: Automatically positioned to the address	A14SE (NW)	919	-	406508 287947
442	**Contemporary Trade Directory Entries** Name: A J Gilbert Ltd Location: 66-77, Buckingham Street, Birmingham, B19 3HU Classification: Tungsten Tool Manufacturers & Distributors **Status: Active** Positional Accuracy: Automatically positioned to the address	A14SE (NW)	931	-	406508 287961
443	**Contemporary Trade Directory Entries** Name: Ali Traders Location: Unit 1, Brearley Close, Birmingham, B19 3NP Classification: Frozen Food Processors & Distributors **Status: Active** Positional Accuracy: Automatically positioned to the address	A15NW (N)	865	-	406995 288135
443	**Contemporary Trade Directory Entries** Name: Maclamp Location: Unit 5 315 Summer La, Birmingham, B19 3RH Classification: Lighting Manufacturers **Status: Inactive** Positional Accuracy: Manually positioned to the road within the address or location	A15NW (N)	876	-	406944 288134
443	**Contemporary Trade Directory Entries** Name: Karra Design & Print Location: 72, Summer Lane, Birmingham, B19 3NG Classification: Printers **Status: Active** Positional Accuracy: Automatically positioned to the address	A15NW (N)	880	-	406968 288145
443	**Contemporary Trade Directory Entries** Name: Uk Total Catering Solutions Ltd Location: 277 Summer Lane, Birmingham, West Midlands, B19 3NG Classification: Catering Equipment **Status: Active** Positional Accuracy: Manually positioned within the geographical locality	A15NW (N)	880	-	406968 288145
443	**Contemporary Trade Directory Entries** Name: Midland Poster Distributions Location: Unit 7,315 Summer La, Birmingham, B19 3RH Classification: Distribution Services **Status: Inactive** Positional Accuracy: Manually positioned to the address or location	A15NW (N)	887	-	406931 288142
443	**Contemporary Trade Directory Entries** Name: Relion Industrial Diamonds Location: Unit 10, 315, Summer Lane, Birmingham, B19 3RH Classification: Diamond Tool Manufacturers **Status: Inactive** Positional Accuracy: Automatically positioned to the address	A15NW (N)	888	-	406931 288143
443	**Contemporary Trade Directory Entries** Name: More Tools Location: Unit 10, 315, Summer Lane, Birmingham, B19 3RH Classification: Tool Design, Manufacturers & Makers **Status: Inactive** Positional Accuracy: Automatically positioned to the address	A15NW (N)	888	-	406931 288143
444	**Contemporary Trade Directory Entries** Name: Harrison Drapes Location: Bradford St, Birmingham, B12 0PE Classification: Blinds, Awnings & Canopies **Status: Inactive** Positional Accuracy: Manually positioned to the road within the address or location	A4NE (SE)	873	-	407977 286086

Map ID	Details	Quadrant Reference (Compass Direction)	Estimated Distance From Site	Contact	NGR
445	**Contemporary Trade Directory Entries** Name: Bernard L Hayward (Sales) Ltd Location: 89-91, New Town Row, Birmingham, West Midlands, B6 4HG Classification: Exhaust System Manufacturers & Wholesalers **Status: Inactive** Positional Accuracy: Automatically positioned to the address	A15NE (N)	874	-	407273 288157
446	**Contemporary Trade Directory Entries** Name: Ors Recycle Location: Unit 3, Aston Industrial Estate, 64, Pritchett Street, Birmingham, B6 4EX Classification: Recycling Services **Status: Active** Positional Accuracy: Automatically positioned to the address	A16NW (N)	875	-	407530 288088
446	**Contemporary Trade Directory Entries** Name: Megafilm Ltd Location: Aston Expressway Industrial Estate, 64, Pritchett Street, Birmingham, B6 4EX Classification: Polythene & Plastic Sheeting Supplies **Status: Inactive** Positional Accuracy: Automatically positioned to the address	A16NW (N)	875	-	407530 288088
446	**Contemporary Trade Directory Entries** Name: Central Janitorial Supplies Location: Unit 3,Aston Industrial Estate,64 Pritchett St, Birmingham, West Midlands, B6 4EX Classification: Cleaning Materials & Equipment **Status: Inactive** Positional Accuracy: Manually positioned to the address or location	A16NW (N)	876	-	407530 288088
446	**Contemporary Trade Directory Entries** Name: Central Cleaning & Hygiene Location: Unit 3,64 Pritchett St, Birmingham, West Midlands, B6 4EX Classification: Cleaning Materials & Equipment **Status: Inactive** Positional Accuracy: Manually positioned to the address or location	A16NW (N)	876	-	407530 288088
446	**Contemporary Trade Directory Entries** Name: Davis & Hill Location: 56-60, Pritchett Street, Birmingham, B6 4EY Classification: Foundries **Status: Active** Positional Accuracy: Automatically positioned to the address	A16NW (N)	888	-	407513 288109
446	**Contemporary Trade Directory Entries** Name: Controls Centre Location: 63, Pritchett Street, Birmingham, B6 4EX Classification: Heating Equipment - Sales & Service **Status: Inactive** Positional Accuracy: Automatically positioned to the address	A16NW (N)	900	-	407538 288112
446	**Contemporary Trade Directory Entries** Name: B P I Healthcare Location: 217, Aston Road, Birmingham, B6 4LH Classification: Plastic Products - Manufacturers **Status: Inactive** Positional Accuracy: Automatically positioned to the address	A16NW (N)	901	-	407581 288092
446	**Contemporary Trade Directory Entries** Name: Ors Location: Aston Rd, Birmingham, West Midlands, B6 4LH Classification: Office Furniture & Equipment **Status: Active** Positional Accuracy: Manually positioned within the geographical locality	A16NW (N)	901	-	407581 288092
447	**Contemporary Trade Directory Entries** Name: Orville Engineering Ltd Location: Unit 4,315 Summer La, Birmingham, West Midlands, B19 3RH Classification: Press Tool Manufacturers & Distributors **Status: Active** Positional Accuracy: Manually positioned to the address or location	A15NW (N)	881	-	406910 288130
448	**Contemporary Trade Directory Entries** Name: Aluminium Packaging Recycling Organisation Location: Unit 5, Gatsby Court, 176, Holliday Street, Birmingham, B1 1TJ Classification: Recycling Centres **Status: Inactive** Positional Accuracy: Automatically positioned to the address	A6SW (SW)	882	-	406255 286346

Map ID	Details	Quadrant Reference (Compass Direction)	Estimated Distance From Site	Contact	NGR
449	**Contemporary Trade Directory Entries** Name: C K M Jewellery Ltd Location: 9, Newhall Place, 16-17, Newhall Hill, Birmingham, B1 3JH Classification: Jewellery Manufacturers & Repairers **Status: Inactive** Positional Accuracy: Automatically positioned to the address	A10SW (W)	883	-	406177 287323
449	**Contemporary Trade Directory Entries** Name: At Computer Services Location: 8, Newhall Place, 16-17, Newhall Hill, Birmingham, B1 3JH Classification: Computer Manufacturers **Status: Inactive** Positional Accuracy: Automatically positioned to the address	A10SW (W)	883	-	406177 287323
449	**Contemporary Trade Directory Entries** Name: Acme Location: Unit 16, Newhall Place, 16-17, Newhall Hill, Birmingham, B1 3JH Classification: Commercial Cleaning Services **Status: Active** Positional Accuracy: Automatically positioned to the address	A10SW (W)	905	-	406152 287300
450	**Contemporary Trade Directory Entries** Name: Pest Assure Location: 75 Moseley St, Birmingham, West Midlands, B12 0RT Classification: Pest & Vermin Control **Status: Inactive** Positional Accuracy: Manually positioned to the road within the address or location	A4SW (SE)	883	-	407749 285986
450	**Contemporary Trade Directory Entries** Name: Smith Francis Tools Ltd Location: Priory Works, 66, Moseley Street, Birmingham, B12 0RT Classification: Tool Design, Manufacturers & Makers **Status: Active** Positional Accuracy: Automatically positioned to the address	A4SW (SE)	887	-	407737 285976
450	**Contemporary Trade Directory Entries** Name: F L & E Small Ltd Location: 72-74, Moseley Street, Birmingham, B12 0RT Classification: Metal Products - Fabricated **Status: Inactive** Positional Accuracy: Automatically positioned to the address	A4SW (SE)	887	-	407737 285976
450	**Contemporary Trade Directory Entries** Name: Xclusive Auto Services Location: 72-74, Moseley Street, Birmingham, B12 0RT Classification: Mot Testing Centres **Status: Active** Positional Accuracy: Automatically positioned to the address	A4SW (SE)	887	-	407737 285976
451	**Contemporary Trade Directory Entries** Name: Quantum Precision Engineering Ltd Location: 5-9, Tower Street, Birmingham, B19 3UY Classification: Precision Engineers **Status: Inactive** Positional Accuracy: Automatically positioned to the address	A15NW (N)	885	-	406841 288109
451	**Contemporary Trade Directory Entries** Name: Peerless Gas Controls Ltd Location: 5-9, Tower Street, Birmingham, B19 3UY Classification: Gas Appliances - Sales & Service **Status: Inactive** Positional Accuracy: Automatically positioned to the address	A15NW (N)	885	-	406841 288109
451	**Contemporary Trade Directory Entries** Name: Quantum Precision Engineering Ltd Location: 5-9, Tower Street, Birmingham, B19 3UY Classification: Precision Engineers **Status: Active** Positional Accuracy: Automatically positioned to the address	A15NW (N)	885	-	406841 288109
451	**Contemporary Trade Directory Entries** Name: Jaegar Jigboring Co Ltd Location: Unit 8, 315, Summer Lane, Birmingham, B19 3RH Classification: Precision Engineers **Status: Inactive** Positional Accuracy: Automatically positioned to the address	A15NW (N)	902	-	406864 288136
451	**Contemporary Trade Directory Entries** Name: G C Yapp Location: Unit 8,315 Summer La, Birmingham, West Midlands, B19 3RH Classification: Machine Tools - Manufacturers & Distributors **Status: Active** Positional Accuracy: Manually positioned to the address or location	A15NW (N)	902	-	406863 288136

Map ID	Details	Quadrant Reference (Compass Direction)	Estimated Distance From Site	Contact	NGR
451	**Contemporary Trade Directory Entries** Name: Prestige Print & Promotions Location: 143, Hospital Street, Birmingham, B19 3XA Classification: T-Shirts **Status: Inactive** Positional Accuracy: Automatically positioned to the address	A15NW (N)	907	-	406795 288114
452	**Contemporary Trade Directory Entries** Name: Kay Jay Location: 32a, Pritchett Street, Birmingham, B6 4EX Classification: Engineering Services **Status: Inactive** Positional Accuracy: Automatically positioned to the address	A15NE (N)	888	-	407382 288151
452	**Contemporary Trade Directory Entries** Name: Q A Liftrucks Ltd Location: 111, Pritchett Street, Birmingham, West Midlands, B6 4ES Classification: Fork Lift Trucks **Status: Active** Positional Accuracy: Automatically positioned to the address	A15NE (N)	915	-	407358 288185
452	**Contemporary Trade Directory Entries** Name: Forward Fastener Manufacturing Ltd Location: 6, Blews Street, Birmingham, B6 4EP Classification: Nuts, Bolts & Fixings **Status: Active** Positional Accuracy: Automatically positioned to the address	A15NE (N)	943	-	407365 288212
453	**Contemporary Trade Directory Entries** Name: Thermofrost Cryo Location: 64, Rea Street South, Birmingham, B5 6LB Classification: Air Conditioning & Refrigeration Contractors **Status: Active** Positional Accuracy: Automatically positioned to the address	A4SW (S)	893	-	407535 285890
454	**Contemporary Trade Directory Entries** Name: G T Railway Maintenance Ltd Location: First Floor, Quayside Tower, 252-260, Broad Street, Birmingham, West Midlands, B1 2HF Classification: Railways **Status: Inactive** Positional Accuracy: Manually positioned to the address or location	A6SW (SW)	895	-	406139 286592
455	**Contemporary Trade Directory Entries** Name: Ren Tools Ltd Location: 247, Great Lister Street, Birmingham, B7 4BS Classification: Cutting Tools & Machinery **Status: Inactive** Positional Accuracy: Automatically positioned to the address	A16NE (NE)	897	-	408096 288023
455	**Contemporary Trade Directory Entries** Name: B H Seals Location: 24-26, Bullock Street, Birmingham, B7 4DY Classification: Seal & Joint Manufacturers **Status: Active** Positional Accuracy: Automatically positioned to the address	A16NE (NE)	911	-	408093 288038
455	**Contemporary Trade Directory Entries** Name: E Mackinnon & Co Ltd Location: 4 Bullock St, Birmingham, West Midlands, B7 4DY Classification: Manufacturers **Status: Active** Positional Accuracy: Manually positioned to the road within the address or location	A16NE (NE)	914	-	408064 288048
456	**Contemporary Trade Directory Entries** Name: Cybertech Developments Ltd Location: 32, Regent Place, Birmingham, B1 3NJ Classification: Car Kit Assemblers **Status: Inactive** Positional Accuracy: Automatically positioned to the address	A10NW (NW)	898	-	406239 287585
456	**Contemporary Trade Directory Entries** Name: Central Laboratory Services Location: 32, Regent Place, Birmingham, B1 3NJ Classification: Laboratories **Status: Inactive** Positional Accuracy: Automatically positioned to the address	A10NW (NW)	898	-	406239 287585

Map ID	Details	Quadrant Reference (Compass Direction)	Estimated Distance From Site	Contact	NGR
456	**Contemporary Trade Directory Entries** Name: Burden Location: 15-17, Regent Place, Birmingham, B1 3NL Classification: Jewellery Manufacturers & Repairers **Status: Active** Positional Accuracy: Automatically positioned to the address	A10NW (NW)	910	-	406207 287542
456	**Contemporary Trade Directory Entries** Name: Deakin & Francis Ltd Location: 15-17, Regent Place, Birmingham, B1 3NL Classification: Jewellery Manufacturers & Repairers **Status: Active** Positional Accuracy: Automatically positioned to the address	A10NW (NW)	910	-	406207 287542
456	**Contemporary Trade Directory Entries** Name: J W Barrett & Sons Ltd Location: 17, Regent Place, Birmingham, B1 3NJ Classification: Jewellery Manufacturers & Repairers **Status: Inactive** Positional Accuracy: Automatically positioned to the address	A10NW (NW)	910	-	406207 287542
456	**Contemporary Trade Directory Entries** Name: W J Pellow Ltd Location: 17, Regent Place, Birmingham, B1 3NJ Classification: Jewellery Manufacturers & Repairers **Status: Inactive** Positional Accuracy: Automatically positioned to the address	A10NW (NW)	910	-	406207 287542
456	**Contemporary Trade Directory Entries** Name: P J H Jewellery Polishers Location: 15-17, Regent Place, Birmingham, B1 3NL Classification: Jewellery Manufacturers & Repairers **Status: Inactive** Positional Accuracy: Automatically positioned to the address	A10NW (NW)	910	-	406207 287542
456	**Contemporary Trade Directory Entries** Name: Miller Morgan Electric Co Ltd Location: 20, Regent Place, Birmingham, B1 3NR Classification: Electrical Engineers **Status: Inactive** Positional Accuracy: Automatically positioned to the address	A10NW (NW)	928	-	406200 287572
456	**Contemporary Trade Directory Entries** Name: Thomas Newey Ltd Location: 22, Regent Place, Birmingham, B1 3NJ Classification: Machine Shops **Status: Inactive** Positional Accuracy: Automatically positioned to the address	A10NW (NW)	928	-	406200 287572
456	**Contemporary Trade Directory Entries** Name: Skillspin Location: 20, Regent Place, Birmingham, B1 3NR Classification: Metal Spinners **Status: Inactive** Positional Accuracy: Automatically positioned to the address	A10NW (NW)	928	-	406200 287572
456	**Contemporary Trade Directory Entries** Name: Eagle Engineering & Products Location: 12-14, Regent Parade, Birmingham, B1 3NS Classification: Engineers - General **Status: Inactive** Positional Accuracy: Automatically positioned to the address	A10NW (NW)	941	-	406182 287564
456	**Contemporary Trade Directory Entries** Name: Gem Tool Manufacturing Co Ltd Location: 6, Regent Place, Birmingham, B1 3NJ Classification: Tool Design, Manufacturers & Makers **Status: Inactive** Positional Accuracy: Automatically positioned to the address	A10NW (NW)	952	-	406169 287562
456	**Contemporary Trade Directory Entries** Name: William Griffith & Sons (Birmingham) Ltd Location: 55, Vittoria Street, Birmingham, B1 3NY Classification: Jewellery Manufacturers & Repairers **Status: Inactive** Positional Accuracy: Automatically positioned to the address	A10NW (NW)	968	-	406155 287569
457	**Contemporary Trade Directory Entries** Name: Japanz International Location: 35, Lord Street, Birmingham, B7 4DQ Classification: Car Manufacturers **Status: Inactive** Positional Accuracy: Automatically positioned to the address	A16NE (NE)	899	-	407944 288052

Map ID	Details	Quadrant Reference (Compass Direction)	Estimated Distance From Site	Contact	NGR
457	**Contemporary Trade Directory Entries** Name: Lodge Tyre Co Ltd Location: 25-29, Lord Street, Birmingham, West Midlands, B7 4DE Classification: Tyre Manufacturers & Distributors **Status: Inactive** Positional Accuracy: Automatically positioned to the address	A16NE (NE)	927	-	407969 288078
457	**Contemporary Trade Directory Entries** Name: Lodge Tyre Co Ltd Location: 25-29, Lord Street, Birmingham, B7 4DE Classification: Tyre Dealers **Status: Active** Positional Accuracy: Automatically positioned to the address	A16NE (NE)	927	-	407969 288078
457	**Contemporary Trade Directory Entries** Name: Lodge Tyre Location: 25-29, Lord Street, Birmingham, B7 4DE Classification: Tyre Dealers **Status: Inactive** Positional Accuracy: Automatically positioned to the address	A16NE (NE)	927	-	407969 288078
458	**Contemporary Trade Directory Entries** Name: Maintenance Vehicle Ltd Location: A, 88, MacDonald Street, Birmingham, B5 6TN Classification: Garage Services **Status: Inactive** Positional Accuracy: Automatically positioned to the address	A3SE (S)	900	-	407392 285845
458	**Contemporary Trade Directory Entries** Name: Central Fleet Services (Uk) Ltd Location: A, 88, MacDonald Street, Birmingham, B5 6TN Classification: Mot Testing Centres **Status: Inactive** Positional Accuracy: Automatically positioned to the address	A3SE (S)	900	-	407392 285845
459	**Contemporary Trade Directory Entries** Name: High Profile Accessories Location: 1 Great Hampton St, Birmingham, West Midlands, B18 6EL Classification: Mobile Phone Accessories and Car Kits **Status: Active** Positional Accuracy: Manually positioned to the address or location	A14SE (NW)	901	-	406431 287858
459	**Contemporary Trade Directory Entries** Name: Bubbles International Ltd Location: 192, Great Hampton Row, Birmingham, B19 3JP Classification: Children & Babywear - Manufacturers & Wholesalers **Status: Inactive** Positional Accuracy: Automatically positioned to the address	A14SE (NW)	922	-	406437 287892
459	**Contemporary Trade Directory Entries** Name: Lall Bros Location: 196, Great Hampton Row, Birmingham, B19 3JP Classification: Clothing & Fabrics - Manufacturers **Status: Inactive** Positional Accuracy: Automatically positioned to the address	A14SE (NW)	922	-	406437 287892
459	**Contemporary Trade Directory Entries** Name: The World Of Martial Arts Location: 192 Great Hampton Row, Birmingham, West Midlands, B19 3JP Classification: Leisure & Sportswear Manufacturers & Wholesalers **Status: Active** Positional Accuracy: Manually positioned to the address or location	A14SE (NW)	922	-	406437 287892
460	**Contemporary Trade Directory Entries** Name: Marlborough Tools Ltd Location: Unit 3, 315, Summer Lane, Birmingham, West Midlands, B19 3RH Classification: Precision Engineers **Status: Inactive** Positional Accuracy: Automatically positioned to the address	A15NW (N)	901	-	406901 288148
460	**Contemporary Trade Directory Entries** Name: Autotecnic Location: 314, Summer Lane, Birmingham, B19 3RH Classification: Garage Services **Status: Inactive** Positional Accuracy: Automatically positioned to the address	A15NW (N)	920	-	406910 288171
460	**Contemporary Trade Directory Entries** Name: Mirrorimage Uk Location: 310 Summer La, Birmingham, West Midlands, B19 3RH Classification: Mirrors & Decorative Glass **Status: Inactive** Positional Accuracy: Manually positioned to the address or location	A15NW (N)	920	-	406910 288170

Map ID	Details	Quadrant Reference (Compass Direction)	Estimated Distance From Site	Contact	NGR
460	**Contemporary Trade Directory Entries** Name: Abbots Manufacturing Ltd Location: 108, Brearley Street, Hockley, BIRMINGHAM, B19 3XJ Classification: Metal Products - Fabricated **Status: Active** Positional Accuracy: Automatically positioned to the address	A15NW (N)	937	-	406890 288182
460	**Contemporary Trade Directory Entries** Name: Mahogany Products Ltd Location: 126, Brearley Street, Hockley, Birmingham, B19 3XJ Classification: Food Products - Manufacturers **Status: Active** Positional Accuracy: Automatically positioned to the address	A15NW (N)	938	-	406863 288174
461	**Contemporary Trade Directory Entries** Name: Ad Textiles Ltd Location: B, 9, Kenyon Street, Birmingham, B18 6AR Classification: Clothing & Fabrics - Manufacturers **Status: Inactive** Positional Accuracy: Automatically positioned to the address	A14SW (NW)	902	-	406370 287796
461	**Contemporary Trade Directory Entries** Name: Jss Polishing Ltd Location: Unit 1, 9, Kenyon Street, Birmingham, B18 6AR Classification: Metal Finishing Services **Status: Inactive** Positional Accuracy: Automatically positioned to the address	A14SW (NW)	902	-	406370 287796
461	**Contemporary Trade Directory Entries** Name: Slick Fashions Location: 10, Kenyon Street, Birmingham, B18 6AR Classification: Clothing & Fabrics - Manufacturers **Status: Inactive** Positional Accuracy: Automatically positioned to the address	A14SW (NW)	902	-	406370 287796
461	**Contemporary Trade Directory Entries** Name: A R Clothing Location: 9, Kenyon Street, Birmingham, B18 6AR Classification: Children & Babywear - Manufacturers & Wholesalers **Status: Inactive** Positional Accuracy: Automatically positioned to the address	A14SW (NW)	902	-	406370 287796
461	**Contemporary Trade Directory Entries** Name: G Singh Location: 9, Kenyon Street, Birmingham, West Midlands, B18 6AR Classification: Metal Finishing Services **Status: Inactive** Positional Accuracy: Automatically positioned to the address	A14SW (NW)	902	-	406370 287796
461	**Contemporary Trade Directory Entries** Name: Morris Polishing Location: Unit 2,9 Kenyon St, Birmingham, West Midlands, B18 6AR Classification: Metal Finishing Services **Status: Inactive** Positional Accuracy: Manually positioned to the address or location	A14SW (NW)	902	-	406370 287796
461	**Contemporary Trade Directory Entries** Name: Ace Plating & Polishing Location: Unit 2,9 Kenyon St, Birmingham, West Midlands, B18 6AR Classification: Metal Finishing Services **Status: Active** Positional Accuracy: Manually positioned to the address or location	A14SW (NW)	902	-	406370 287796
462	**Contemporary Trade Directory Entries** Name: W J Fish Location: 47, Brearley Street, Hockley, Birmingham, B19 3NS Classification: Die-Casting Equipment & Services **Status: Inactive** Positional Accuracy: Automatically positioned to the address	A15NW (N)	904	-	407093 288190
462	**Contemporary Trade Directory Entries** Name: Colour Cube Ltd Location: 53, Brearley Street, Hockley, Birmingham, B19 3NS Classification: Printers **Status: Inactive** Positional Accuracy: Automatically positioned to the address	A15NW (N)	919	-	407075 288202
462	**Contemporary Trade Directory Entries** Name: Colour Cube Digital Marketing Location: 53, Brearley Street, Hockley, Birmingham, B19 3NS Classification: Printers **Status: Inactive** Positional Accuracy: Automatically positioned to the address	A15NW (N)	919	-	407075 288202

Map ID	Details	Quadrant Reference (Compass Direction)	Estimated Distance From Site	Contact	NGR
462	**Contemporary Trade Directory Entries** Name: Bekam Developments Location: 1, Shillcock Grove, Birmingham, B19 3NZ Classification: Plastics - Injection Moulding **Status: Inactive** Positional Accuracy: Automatically positioned to the address	A15NW (N)	919	-	407096 288204
462	**Contemporary Trade Directory Entries** Name: Villa Motoring Centre Location: 82, Brearley Street, Hockley, Birmingham, B19 3NR Classification: Mot Testing Centres **Status: Active** Positional Accuracy: Automatically positioned to the address	A15NW (N)	934	-	407028 288211
462	**Contemporary Trade Directory Entries** Name: General Engineering Services Ltd Location: 31, Hatchett Street, Birmingham, B19 3NX Classification: Engineers - General **Status: Active** Positional Accuracy: Automatically positioned to the address	A15NW (N)	942	-	407058 288223
462	**Contemporary Trade Directory Entries** Name: J S D Polishers Ltd Location: 19-21, Hatchett Street, Birmingham, B19 3NX Classification: Metal Finishing Services **Status: Active** Positional Accuracy: Automatically positioned to the address	A15NW (N)	942	-	407068 288225
462	**Contemporary Trade Directory Entries** Name: Pmr Ltd Location: 19-21, Hatchett Street, Birmingham, B19 3NX Classification: Metal Workers **Status: Inactive** Positional Accuracy: Automatically positioned to the address	A15NW (N)	942	-	407068 288225
462	**Contemporary Trade Directory Entries** Name: Mini-Batch Plating Co Location: 31, Hatchett Street, Birmingham, West Midlands, B19 3NX Classification: Metal Finishing Services **Status: Inactive** Positional Accuracy: Manually positioned to the address or location	A15NW (N)	942	-	407058 288223
462	**Contemporary Trade Directory Entries** Name: Mini Batch Plating Co Location: 31, Hatchett Street, Birmingham, West Midlands, B19 3NX Classification: Metal Finishing Services **Status: Active** Positional Accuracy: Manually positioned to the address or location	A15NW (N)	942	-	407058 288223
462	**Contemporary Trade Directory Entries** Name: Bernard L Haywood Location: Hatchett St, Newtown, Birmingham, West Midlands, B19 3NX Classification: Exhaust & Shock Absorber Centres **Status: Inactive** Positional Accuracy: Manually positioned to the road within the address or location	A15NW (N)	965	-	407047 288246
462	**Contemporary Trade Directory Entries** Name: Multi Sign Makers Location: 28-30, New John Street West, Birmingham, B19 3NB Classification: Screen Process Printers **Status: Active** Positional Accuracy: Automatically positioned to the address	A15NW (N)	976	-	407083 288261
462	**Contemporary Trade Directory Entries** Name: Expert Hire Ltd Location: 34, New John Street West, Birmingham, West Midlands, B19 3NB Classification: Air Conditioning Equipment & Systems **Status: Inactive** Positional Accuracy: Automatically positioned to the address	A15NW (N)	978	-	407060 288261
463	**Contemporary Trade Directory Entries** Name: Allgood Location: 63-83, Brearley Street, Hockley, Birmingham, B19 3NT Classification: Hardware **Status: Inactive** Positional Accuracy: Automatically positioned to the address	A15NE (N)	904	-	407145 288192
463	**Contemporary Trade Directory Entries** Name: Allgood Location: 63-83, Brearley Street, Hockley, Birmingham, B19 3NT Classification: Hardware **Status: Inactive** Positional Accuracy: Automatically positioned to the address	A15NE (N)	904	-	407145 288192

Map ID	Details	Quadrant Reference (Compass Direction)	Estimated Distance From Site	Contact	NGR
463	**Contemporary Trade Directory Entries** Name: Speedy'S Wheels Tyres Location: 90 New Town Row, Birmingham, West Midlands, B6 4HU Classification: Tyre Dealers **Status: Active** Positional Accuracy: Manually positioned to the address or location	A15NE (N)	914	-	407162 288203
464	**Contemporary Trade Directory Entries** Name: Marshall-Tufflex Location: 191-192, Moseley Street, Birmingham, B12 0RT Classification: Electrical Goods - Manufacturers & Wholesalers **Status: Inactive** Positional Accuracy: Automatically positioned to the address	A4SE (SE)	905	-	407810 285987
464	**Contemporary Trade Directory Entries** Name: Willis Pressing & Assemblies Ltd Location: 80, Moseley Street, Birmingham, B12 0SA Classification: Engineers - General **Status: Inactive** Positional Accuracy: Automatically positioned to the address	A4SE (SE)	933	-	407783 285945
464	**Contemporary Trade Directory Entries** Name: Shah Polishing Location: A, 71, Lombard Street, Birmingham, West Midlands, B12 0QU Classification: Metal Finishing Services **Status: Inactive** Positional Accuracy: Manually positioned to the address or location	A4SW (SE)	942	-	407775 285933
464	**Contemporary Trade Directory Entries** Name: Zeb Cars Location: 68 Lombard St, Birmingham, West Midlands, B12 0QR Classification: Car Dealers - Used **Status: Active** Positional Accuracy: Manually positioned to the address or location	A4SE (SE)	963	-	407807 285923
464	**Contemporary Trade Directory Entries** Name: Universal Shipping Services Ltd Location: 68 Lombard St, Birmingham, West Midlands, B12 0QR Classification: Freight Forwarders **Status: Inactive** Positional Accuracy: Manually positioned to the address or location	A4SE (SE)	974	-	407813 285914
465	**Contemporary Trade Directory Entries** Name: R W Cresswell Ltd Location: 79-81, Cheapside, Birmingham, B12 0QH Classification: Engineers - General **Status: Inactive** Positional Accuracy: Automatically positioned to the address	A4NE (SE)	908	-	407862 286003
465	**Contemporary Trade Directory Entries** Name: Readyrads Ltd Location: 79-81, Cheapside, Birmingham, B12 0QH Classification: Car Radiator Servicing & Repairs **Status: Active** Positional Accuracy: Automatically positioned to the address	A4NE (SE)	908	-	407862 286003
465	**Contemporary Trade Directory Entries** Name: M G Fabrications Location: 79-81, Cheapside, Birmingham, B12 0QH Classification: Sheet Metal Work **Status: Inactive** Positional Accuracy: Automatically positioned to the address	A4NE (SE)	908	-	407862 286003
466	**Contemporary Trade Directory Entries** Name: Autospec Location: 102, Barford Street, Birmingham, B5 6AH Classification: Gearboxes **Status: Inactive** Positional Accuracy: Automatically positioned to the address	A4SW (S)	911	-	407467 285850
466	**Contemporary Trade Directory Entries** Name: Stockton Oil Seals Ltd Location: 102, Barford Street, Birmingham, B5 6AH Classification: Seal & Joint Manufacturers **Status: Inactive** Positional Accuracy: Automatically positioned to the address	A4SW (S)	911	-	407467 285850
466	**Contemporary Trade Directory Entries** Name: Tech Developments Ltd Location: 100, Barford Street, Birmingham, B5 6AH Classification: Autogas Suppliers & Installers **Status: Inactive** Positional Accuracy: Automatically positioned to the address	A4SW (S)	911	-	407467 285850

Map ID	Details	Quadrant Reference (Compass Direction)	Estimated Distance From Site	Contact	NGR
466	**Contemporary Trade Directory Entries** Name: A G I Media Location: 138, Barford Street, Birmingham, West Midlands, B5 6AP Classification: Printers **Status: Inactive** Positional Accuracy: Manually positioned to the address or location	A4SW (S)	911	-	407467 285850
466	**Contemporary Trade Directory Entries** Name: The Tyre Replacement Centre Location: 109, Barford Street, Birmingham, West Midlands, B5 6AH Classification: Tyre Dealers **Status: Inactive** Positional Accuracy: Automatically positioned to the address	A4SW (S)	911	-	407467 285850
466	**Contemporary Trade Directory Entries** Name: Auto Gas Conversions Location: 100, Barford Street, Birmingham, B5 6AH Classification: Autogas Suppliers & Installers **Status: Inactive** Positional Accuracy: Automatically positioned to the address	A4SW (S)	911	-	407467 285850
466	**Contemporary Trade Directory Entries** Name: Auto Spec Location: 102, Barford Street, Birmingham, West Midlands, B5 6AH Classification: Garage Services **Status: Inactive** Positional Accuracy: Automatically positioned to the address	A4SW (S)	911	-	407467 285850
466	**Contemporary Trade Directory Entries** Name: Number 1 Car Care Centre Ltd Location: 102, Barford Street, Birmingham, B5 6AH Classification: Mot Testing Centres **Status: Active** Positional Accuracy: Automatically positioned to the address	A4SW (S)	911	-	407467 285850
466	**Contemporary Trade Directory Entries** Name: Hillside Motors Location: 100, Barford Street, Birmingham, B5 6AH Classification: Car Dealers - Used **Status: Active** Positional Accuracy: Automatically positioned to the address	A4SW (S)	911	-	407467 285850
466	**Contemporary Trade Directory Entries** Name: Carford Gears & Transmissions Ltd Location: 68, Rea Street South, Birmingham, B5 6LB Classification: Gear Cutters **Status: Active** Positional Accuracy: Automatically positioned to the address	A4SW (S)	944	-	407494 285824
466	**Contemporary Trade Directory Entries** Name: Carford Gears & Transmissions Location: 68, Rea Street South, Birmingham, B5 6LB Classification: Gear Cutters **Status: Inactive** Positional Accuracy: Automatically positioned to the address	A4SW (S)	944	-	407494 285824
467	**Contemporary Trade Directory Entries** Name: Star Furniture Manufacturers Location: 93 Pritchett St, Birmingham, W Midlands, B6 4ES Classification: Furniture Manufacturers - Home & Office **Status: Inactive** Positional Accuracy: Manually positioned to the road within the address or location	A16NW (N)	911	-	407446 288158
467	**Contemporary Trade Directory Entries** Name: W M F Ltd Location: 103, Pritchett Street, Birmingham, B6 4ES Classification: Metal Finishing Services **Status: Inactive** Positional Accuracy: Automatically positioned to the address	A15NE (N)	942	-	407421 288197
467	**Contemporary Trade Directory Entries** Name: P A Metal Finishers Location: 103, Pritchett Street, Birmingham, B6 4ES Classification: Metal Finishing Services **Status: Inactive** Positional Accuracy: Automatically positioned to the address	A15NE (N)	942	-	407421 288197
467	**Contemporary Trade Directory Entries** Name: Multi Abrasive Ltd Location: 133, New John Street, Birmingham, B6 4LD Classification: Blast Cleaning **Status: Active** Positional Accuracy: Automatically positioned to the address	A15NE (N)	951	-	407402 288211

Map ID	Details	Quadrant Reference (Compass Direction)	Estimated Distance From Site	Contact	NGR
467	**Contemporary Trade Directory Entries** Name: Pegrex Ltd Location: 113-126, New John Street, Birmingham, B6 4LA Classification: Metal Products - Fabricated **Status: Inactive** Positional Accuracy: Automatically positioned to the address	A16NW (N)	971	-	407451 288219
467	**Contemporary Trade Directory Entries** Name: Fire Art Ltd Location: 123, New John Street, Birmingham, West Midlands, B6 4LD Classification: Fireplaces & Mantelpieces **Status: Active** Positional Accuracy: Automatically positioned to the address	A16NW (N)	971	-	407451 288219
468	**Contemporary Trade Directory Entries** Name: Press Masters Design Location: 60 Caroline St, Birmingham, West Midlands, B3 1UF Classification: Printers **Status: Active** Positional Accuracy: Manually positioned within the geographical locality	A14SW (NW)	912	-	406280 287690
468	**Contemporary Trade Directory Entries** Name: R B Williams Location: Unit 1, 58, Caroline Street, Birmingham, B3 1UF Classification: Tool Design, Manufacturers & Makers **Status: Inactive** Positional Accuracy: Automatically positioned to the address	A14SW (NW)	912	-	406280 287690
468	**Contemporary Trade Directory Entries** Name: K Patel Location: 59, Caroline Street, Birmingham, B3 1UF Classification: Jewellery Manufacturers & Repairers **Status: Active** Positional Accuracy: Automatically positioned to the address	A14SW (NW)	912	-	406280 287690
468	**Contemporary Trade Directory Entries** Name: Press Masters Design & Print Location: 60, Caroline Street, Birmingham, B3 1UF Classification: Printers **Status: Active** Positional Accuracy: Automatically positioned to the address	A10NW (NW)	917	-	406268 287682
469	**Contemporary Trade Directory Entries** Name: Pinstripe Print Ltd Location: Unit 4, 25-27, Wrentham Street, Birmingham, B5 6QN Classification: Printers **Status: Inactive** Positional Accuracy: Automatically positioned to the address	A3SW (S)	917	-	407001 285842
469	**Contemporary Trade Directory Entries** Name: Pinstripe Print Ltd Location: Unit 4, 25-27, Wrentham Street, Birmingham, B5 6QN Classification: Printers **Status: Inactive** Positional Accuracy: Automatically positioned to the address	A3SW (S)	917	-	407001 285842
470	**Contemporary Trade Directory Entries** Name: Cameron Robb Ltd Location: 48-52, Lombard Street, Birmingham, B12 0QN Classification: Wire Products - Manufacturers **Status: Active** Positional Accuracy: Automatically positioned to the address	A4SE (SE)	920	-	407846 285985
470	**Contemporary Trade Directory Entries** Name: Midland Radio Links Ltd Location: Unit 4, 181-187, Moseley Street, Birmingham, B12 0RT Classification: Radio Communication Equipment **Status: Active** Positional Accuracy: Automatically positioned to the address	A4SE (SE)	960	-	407874 285952
471	**Contemporary Trade Directory Entries** Name: Roxill Engineering & Hydraulics Ltd Location: Unit 7, Premier Trading Estate, Dartmouth Middleway, Birmingham, B7 4AT Classification: Engineers - General **Status: Active** Positional Accuracy: Automatically positioned to the address	A16NW (NE)	921	-	407753 288070
471	**Contemporary Trade Directory Entries** Name: Dixon Turner Location: Unit 9, Premier Trading Estate, Dartmouth Middleway, Birmingham, B7 4AT Classification: Wallpapers & Wall Coverings **Status: Inactive** Positional Accuracy: Automatically positioned to the address	A16NW (NE)	928	-	407761 288078

Map ID	Details	Quadrant Reference (Compass Direction)	Estimated Distance From Site	Contact	NGR
472	**Contemporary Trade Directory Entries** Name: Baybridge Press Tools Ltd Location: 151, Charles Henry Street, Birmingham, B12 0SD Classification: Press Tool Manufacturers & Distributors **Status: Active** Positional Accuracy: Automatically positioned to the address	A4SW (S)	925	-	407585 285875
472	**Contemporary Trade Directory Entries** Name: Unique Motors Co Ltd Location: 147-150, Charles Henry Street, Birmingham, B12 0SJ Classification: Mot Testing Centres **Status: Active** Positional Accuracy: Automatically positioned to the address	A4SW (S)	933	-	407579 285864
472	**Contemporary Trade Directory Entries** Name: Lti Mann & Overton Location: 147-150, Charles Henry Street, Birmingham, B12 0SD Classification: Car Dealers **Status: Inactive** Positional Accuracy: Automatically positioned to the address	A4SW (S)	933	-	407579 285864
473	**Contemporary Trade Directory Entries** Name: Network Business Travel Location: 3, The Waters Edge, Birmingham, West Midlands, B1 2HL Classification: Railways **Status: Inactive** Positional Accuracy: Automatically positioned to the address	A6SW (W)	926	-	406093 286660
474	**Contemporary Trade Directory Entries** Name: Harvey Smith Ltd Location: Unit 3, Challenge Park, 161-163, Hospital Street, Birmingham, B19 3XA Classification: Printers **Status: Inactive** Positional Accuracy: Automatically positioned to the address	A15NW (N)	927	-	406818 288145
474	**Contemporary Trade Directory Entries** Name: Sprinteam Paper Location: Unit 3, Challenge Park 161-163, Hospital Street, Birmingham, West Midlands, B19 3XA Classification: Printers **Status: Inactive** Positional Accuracy: Manually positioned to the address or location	A15NW (N)	927	-	406818 288145
474	**Contemporary Trade Directory Entries** Name: B & T Rewinds Ltd Location: 134, Brearley Street, Hockley, Birmingham, B19 3XJ Classification: Electric Motor Sales & Service **Status: Active** Positional Accuracy: Automatically positioned to the address	A15NW (N)	939	-	406832 288164
474	**Contemporary Trade Directory Entries** Name: Direct Control Systems Ltd Location: 161, Hospital Street, Birmingham, B19 3XA Classification: Control Panels **Status: Active** Positional Accuracy: Automatically positioned to the address	A15NW (N)	942	-	406793 288151
474	**Contemporary Trade Directory Entries** Name: Bromford Engineering Location: 128, Brearley Street, Hockley, Birmingham, West Midlands, B19 3XJ Classification: Engineers - General **Status: Inactive** Positional Accuracy: Automatically positioned to the address	A15NW (N)	952	-	406839 288180
474	**Contemporary Trade Directory Entries** Name: J J Precision Turning Ltd Location: 181, Hospital Street, Birmingham, West Midlands, B19 3XA Classification: Engineering Machine Services **Status: Inactive** Positional Accuracy: Manually positioned to the address or location	A15NW (N)	975	-	406807 288193
474	**Contemporary Trade Directory Entries** Name: Kjb Location: 181, Hospital Street, Birmingham, West Midlands, B19 3XA Classification: Precision Engineers **Status: Inactive** Positional Accuracy: Manually positioned to the address or location	A15NW (N)	975	-	406807 288193

Map ID	Details	Quadrant Reference (Compass Direction)	Estimated Distance From Site	Contact	NGR
475	**Contemporary Trade Directory Entries** Name: Office Depot International Location: Waterlinks House, Richard Street, Birmingham, West Midlands, B7 4AA Classification: Office Furniture & Equipment **Status: Inactive** Positional Accuracy: Manually positioned to the address or location	A16NE (NE)	927	-	407884 288083
475	**Contemporary Trade Directory Entries** Name: My 24-7 Locksmith Location: Richard St, Birmingham, West Midlands, B7 4AA Classification: Lock Suppliers and Manufacturers **Status: Active** Positional Accuracy: Manually positioned within the geographical locality	A16NE (NE)	927	-	407884 288083
475	**Contemporary Trade Directory Entries** Name: Lodge Tyre Co Ltd Location: 87, Adams Street, Birmingham, West Midlands, B7 4DH Classification: Tyre Dealers **Status: Inactive** Positional Accuracy: Automatically positioned to the address	A16NE (NE)	956	-	407923 288111
475	**Contemporary Trade Directory Entries** Name: Lodge Tyre Location: 87, Adams Street, Birmingham, B7 4DH Classification: Mot Testing Centres **Status: Active** Positional Accuracy: Automatically positioned to the address	A16NE (NE)	956	-	407923 288111
476	**Contemporary Trade Directory Entries** Name: James A Cotter Location: 39-41, Vittoria Street, Birmingham, B1 3ND Classification: Jewellery Manufacturers & Repairers **Status: Inactive** Positional Accuracy: Automatically positioned to the address	A10NW (NW)	931	-	406171 287506
477	**Contemporary Trade Directory Entries** Name: A D H Location: 30B MacDonald St, Birmingham, West Midlands, B5 6TG Classification: Garage Services **Status: Active** Positional Accuracy: Manually positioned to the road within the address or location	A3SE (S)	931	-	407428 285820
477	**Contemporary Trade Directory Entries** Name: New Fleet Services Location: 30, MacDonald Street, Birmingham, B5 6TG Classification: Garage Services **Status: Active** Positional Accuracy: Automatically positioned to the address	A3SE (S)	953	-	407420 285796
477	**Contemporary Trade Directory Entries** Name: M K Fleet Services Location: 30, MacDonald Street, Birmingham, B5 6TG Classification: Garage Services **Status: Active** Positional Accuracy: Automatically positioned to the address	A3SE (S)	953	-	407420 285796
477	**Contemporary Trade Directory Entries** Name: Assorted Alloys Ltd Location: 180-184, Barford Street, Birmingham, B5 7EP Classification: Scrap Metal Merchants **Status: Inactive** Positional Accuracy: Automatically positioned to the address	A3SE (S)	967	-	407378 285774
477	**Contemporary Trade Directory Entries** Name: Brentwood Engineering Location: Crown Works, 10, Bissell Street, Birmingham, West Midlands, B5 7HP Classification: Mechanical Engineers **Status: Inactive** Positional Accuracy: Automatically positioned to the address	A3SE (S)	972	-	407430 285779
477	**Contemporary Trade Directory Entries** Name: Intergarage Ltd Location: 7 Bissell St, Birmingham, West Midlands, B5 7HP Classification: Hydraulic Systems & Equipment Manufacturers **Status: Inactive** Positional Accuracy: Manually positioned to the road within the address or location	A4SW (S)	976	-	407448 285778
478	**Contemporary Trade Directory Entries** Name: Cytner Location: 20, Parade, Birmingham, B1 3QJ Classification: Car Dealers **Status: Active** Positional Accuracy: Automatically positioned to the address	A10SW (W)	934	-	406119 287193

Map ID	Details	Quadrant Reference (Compass Direction)	Estimated Distance From Site	Contact	NGR
479	**Contemporary Trade Directory Entries** Name: Print Design Team Location: Westfield House, Helena Street, Birmingham, B1 2RQ Classification: Printers **Status: Active** Positional Accuracy: Automatically positioned to the address	A10SW (W)	940	-	406110 287079
480	**Contemporary Trade Directory Entries** Name: Tradearbed (Uk) Ltd Location: Monaco House, Bristol Street, Birmingham, West Midlands, B5 7AS Classification: Metal Industries - Primary **Status: Inactive** Positional Accuracy: Automatically positioned to the address	A3SW (S)	942	-	406938 285835
480	**Contemporary Trade Directory Entries** Name: Stratstone Location: Monaco House, Bristol Street, Birmingham, B5 7AU Classification: Car Dealers **Status: Inactive** Positional Accuracy: Automatically positioned to the address	A3SW (S)	942	-	406938 285835
480	**Contemporary Trade Directory Entries** Name: City Autocare Centre Location: Vere St, Birmingham, West Midlands, B5 7AS Classification: Car Engine Tuning & Diagnostic Services **Status: Inactive** Positional Accuracy: Manually positioned within the geographical locality	A3SW (S)	967	-	406940 285808
481	**Contemporary Trade Directory Entries** Name: Darren Beard Location: 3, Warstone Lane, Birmingham, B18 6JE Classification: Jewellery Manufacturers & Repairers **Status: Inactive** Positional Accuracy: Automatically positioned to the address	A14SW (NW)	945	-	406273 287740
481	**Contemporary Trade Directory Entries** Name: Turleys Location: 7, Warstone Lane, Birmingham, B18 6JE Classification: Jewellery Manufacturers & Repairers **Status: Inactive** Positional Accuracy: Automatically positioned to the address	A14SW (NW)	953	-	406258 287731
481	**Contemporary Trade Directory Entries** Name: Malcolms Location: 9, Warstone Lane, Birmingham, B18 6JE Classification: Jewellery Manufacturers & Repairers **Status: Active** Positional Accuracy: Automatically positioned to the address	A14SW (NW)	956	-	406247 287721
481	**Contemporary Trade Directory Entries** Name: R Barlow Location: 9, Warstone Lane, Birmingham, B18 6JE Classification: Jewellery Manufacturers & Repairers **Status: Active** Positional Accuracy: Automatically positioned to the address	A14SW (NW)	956	-	406247 287721
481	**Contemporary Trade Directory Entries** Name: Rowena Jewellery Ltd Location: 9, Warstone Lane, Birmingham, B18 6JE Classification: Jewellery Manufacturers & Repairers **Status: Active** Positional Accuracy: Automatically positioned to the address	A14SW (NW)	956	-	406247 287721
481	**Contemporary Trade Directory Entries** Name: Malcolms Location: 9, Warstone Lane, Birmingham, B18 6JE Classification: Jewellery Manufacturers & Repairers **Status: Inactive** Positional Accuracy: Automatically positioned to the address	A14SW (NW)	956	-	406247 287721
481	**Contemporary Trade Directory Entries** Name: Syds Jewellery Finishers Location: 9, Warstone Lane, Birmingham, B18 6JE Classification: Jewellery Manufacturers & Repairers **Status: Active** Positional Accuracy: Automatically positioned to the address	A14SW (NW)	956	-	406247 287721
481	**Contemporary Trade Directory Entries** Name: Vicabel Laboratories Location: 9, Warstone Lane, Birmingham, B18 6JE Classification: Laboratories **Status: Active** Positional Accuracy: Automatically positioned to the address	A14SW (NW)	956	-	406247 287721

Map ID	Details	Quadrant Reference (Compass Direction)	Estimated Distance From Site	Contact	NGR
481	**Contemporary Trade Directory Entries** Name: R G Wheway & Sons Location: 16 Warstone La, Birmingham, B18 6JE Classification: Jewellery Manufacturers & Repairers **Status: Inactive** Positional Accuracy: Manually positioned to the road within the address or location	A14SW (NW)	972	-	406239 287738
481	**Contemporary Trade Directory Entries** Name: M J W Engineering Ltd Location: 199, Warstone Lane, Birmingham, B18 6JR Classification: Engineers - General **Status: Inactive** Positional Accuracy: Automatically positioned to the address	A14SW (NW)	979	-	406252 287769
481	**Contemporary Trade Directory Entries** Name: F Marson & Sons Location: 197, Warstone Lane, Birmingham, B18 6JR Classification: Jewellery Manufacturers & Repairers **Status: Active** Positional Accuracy: Manually positioned to the address or location	A14SW (NW)	989	-	406229 287754
481	**Contemporary Trade Directory Entries** Name: Trio Jewellery Location: 197, Warstone Lane, Birmingham, B18 6JR Classification: Jewellery Manufacturers & Repairers **Status: Inactive** Positional Accuracy: Automatically positioned to the address	A14SW (NW)	990	-	406229 287754
482	**Contemporary Trade Directory Entries** Name: Toolmatic Location: 36, Hall Street, Birmingham, B18 6BS Classification: Tool Design, Manufacturers & Makers **Status: Active** Positional Accuracy: Automatically positioned to the address	A14SW (NW)	945	-	406329 287813
482	**Contemporary Trade Directory Entries** Name: Itsus Location: 32, Hall Street, Birmingham, B18 6BS Classification: Jewellery Manufacturers & Repairers **Status: Active** Positional Accuracy: Automatically positioned to the address	A14SW (NW)	945	-	406325 287809
482	**Contemporary Trade Directory Entries** Name: Crystalink Location: 32-35, Hall Street, Birmingham, West Midlands, B18 6BS Classification: Jewellery Manufacturers & Repairers **Status: Active** Positional Accuracy: Automatically positioned to the address	A14SW (NW)	945	-	406325 287809
482	**Contemporary Trade Directory Entries** Name: K R Services Location: Unit F 36-37 Hall St, Birmingham, B18 6BS Classification: Printers **Status: Inactive** Positional Accuracy: Manually positioned to the address or location	A14SW (NW)	945	-	406328 287812
482	**Contemporary Trade Directory Entries** Name: A1 Jewellery Repairs Location: 34, Hall Street, BIRMINGHAM, B18 6BS Classification: Jewellery Manufacturers & Repairers **Status: Active** Positional Accuracy: Automatically positioned to the address	A14SW (NW)	945	-	406325 287809
482	**Contemporary Trade Directory Entries** Name: Stevie Wonders Location: 36, Hall Street, Birmingham, B18 6BS Classification: Blinds, Awnings & Canopies **Status: Inactive** Positional Accuracy: Automatically positioned to the address	A14SW (NW)	945	-	406329 287813
482	**Contemporary Trade Directory Entries** Name: D S Plastic Fabrications & Products Location: 37, Hall Street, Birmingham, B18 6BS Classification: Plastics - Welding **Status: Inactive** Positional Accuracy: Automatically positioned to the address	A14SW (NW)	947	-	406331 287819
482	**Contemporary Trade Directory Entries** Name: The Quarter Location: 2 Spencer St, Birmingham, West Midlands, B18 6DD Classification: Dry Cleaners **Status: Inactive** Positional Accuracy: Manually positioned to the address or location	A14SW (NW)	962	-	406278 287776

Map ID	Details	Quadrant Reference (Compass Direction)	Estimated Distance From Site	Contact	NGR
482	**Contemporary Trade Directory Entries** Name: Pinfold Drycleaners Location: 2, Branston Street, Birmingham, B18 6BP Classification: Dry Cleaners **Status: Active** Positional Accuracy: Automatically positioned to the address	A14SW (NW)	965	-	406301 287811
482	**Contemporary Trade Directory Entries** Name: Goldstar Jewellery Repairs Location: 6, Branston Street, Birmingham, B18 6BP Classification: Jewellery Manufacturers & Repairers **Status: Inactive** Positional Accuracy: Automatically positioned to the address	A14SW (NW)	974	-	406294 287817
482	**Contemporary Trade Directory Entries** Name: C M H Location: 8-8a, Branston Street, Birmingham, B18 6BP Classification: Jewellery Manufacturers & Repairers **Status: Inactive** Positional Accuracy: Automatically positioned to the address	A14SW (NW)	979	-	406291 287820
482	**Contemporary Trade Directory Entries** Name: Golden Rule Ltd Location: 8-8a, Branston Street, Birmingham, B18 6BP Classification: Jewellery Manufacturers & Repairers **Status: Inactive** Positional Accuracy: Automatically positioned to the address	A14SW (NW)	979	-	406291 287820
482	**Contemporary Trade Directory Entries** Name: B Sansom Location: 8 Branston St, Birmingham, West Midlands, B18 6BP Classification: Jewellery Manufacturers & Repairers **Status: Inactive** Positional Accuracy: Manually positioned to the address or location	A14SW (NW)	979	-	406290 287820
483	**Contemporary Trade Directory Entries** Name: In 4 Medical Location: Flat 68,Scotland St, Birmingham, West Midlands, B1 2EJ Classification: Pharmaceutical Manufacturers & Distributors **Status: Inactive** Positional Accuracy: Manually positioned to the road within the address or location	A9SE (W)	947	-	406089 287028
483	**Contemporary Trade Directory Entries** Name: Perfected (Waste Reclamation) Ltd Location: 10, Prospect Trading Estate, Louisa Street, Birmingham, B1 2RW Classification: Reclaiming - Waste Products **Status: Inactive** Positional Accuracy: Automatically positioned to the address	A9SE (W)	972	-	406068 287048
484	**Contemporary Trade Directory Entries** Name: Britannia Pest Control Ltd Location: Apartment 18, Skyline, 165, Granville Street, Birmingham, B1 1JW Classification: Pest & Vermin Control **Status: Inactive** Positional Accuracy: Automatically positioned to the address	A2NW (SW)	947	-	406347 286125
485	**Contemporary Trade Directory Entries** Name: Little Sutton French Polishing Location: 180, Sherlock Street, Birmingham, B5 7EH Classification: French Polishing **Status: Active** Positional Accuracy: Automatically positioned to the address	A3SE (S)	948	-	407228 285782
486	**Contemporary Trade Directory Entries** Name: A E Electronics Location: Flat 28, Heritage Court, 15, Warstone Lane, Birmingham, West Midlands, B18 6HP Classification: Electronic Engineers **Status: Inactive** Positional Accuracy: Automatically positioned to the address	A10NW (NW)	951	-	406224 287673
486	**Contemporary Trade Directory Entries** Name: R & J Ltd Location: 23-24 Warstone La, Birmingham, B18 6JQ Classification: Jewellery Manufacturers & Repairers **Status: Inactive** Positional Accuracy: Manually positioned to the address or location	A14SW (NW)	991	-	406191 287696

Map ID	Details	Quadrant Reference (Compass Direction)	Estimated Distance From Site	Contact	NGR
486	**Contemporary Trade Directory Entries** Name: Bruces Workshop Location: Unit 4, 23, Warstone Lane, Birmingham, B18 6JQ Classification: Jewellery Manufacturers & Repairers **Status: Active** Positional Accuracy: Automatically positioned to the address	A14SW (NW)	992	-	406191 287697
486	**Contemporary Trade Directory Entries** Name: John Farley Gem Setting Location: First Floor 23-24 Warstone La, Birmingham, B18 6JQ Classification: Jewellery Manufacturers & Repairers **Status: Inactive** Positional Accuracy: Manually positioned to the address or location	A14SW (NW)	992	-	406190 287696
486	**Contemporary Trade Directory Entries** Name: Mode Components Location: Unit 4, 23, Warstone Lane, Birmingham, B18 6JQ Classification: Electronic Component Manufacturers & Distributors **Status: Inactive** Positional Accuracy: Automatically positioned to the address	A14SW (NW)	992	-	406191 287697
486	**Contemporary Trade Directory Entries** Name: J B Designs Location: 27, Warstone Lane, Birmingham, B18 6JQ Classification: Furniture Manufacturers - Home & Office **Status: Inactive** Positional Accuracy: Automatically positioned to the address	A10NW (NW)	993	-	406174 287668
487	**Contemporary Trade Directory Entries** Name: Chantry Manufacturing Co Ltd Location: 27, Proctor Street, Birmingham, B7 4ED Classification: Sheet Metal Work **Status: Inactive** Positional Accuracy: Automatically positioned to the address	A16NE (NE)	952	-	408093 288081
487	**Contemporary Trade Directory Entries** Name: Chantry Manufacturing Location: 27, Proctor Street, Birmingham, West Midlands, B7 4ED Classification: Metal Workers **Status: Inactive** Positional Accuracy: Automatically positioned to the address	A16NE (NE)	952	-	408093 288081
487	**Contemporary Trade Directory Entries** Name: Max Hydraulics Ltd Location: 28-31, Bullock Street, Birmingham, West Midlands, B7 4DY Classification: Hydraulic Equipment & Accessories - Sales & Service **Status: Inactive** Positional Accuracy: Manually positioned to the address or location	A16NE (NE)	952	-	408093 288081
487	**Contemporary Trade Directory Entries** Name: V H S Appliance Care Ltd Location: 33 Proctor St, Birmingham, West Midlands, B7 4ED Classification: Domestic Appliances - Servicing, Repairs & Parts **Status: Inactive** Positional Accuracy: Manually positioned to the address or location	A16NE (NE)	983	-	408088 288114
487	**Contemporary Trade Directory Entries** Name: V H S Appliance Care Ltd Location: 33, Proctor Street, Birmingham, B7 4ED Classification: Domestic Appliances - Servicing, Repairs & Parts **Status: Inactive** Positional Accuracy: Automatically positioned to the address	A16NE (NE)	984	-	408089 288114
487	**Contemporary Trade Directory Entries** Name: Comfy Care Location: 33, Proctor Street, Birmingham, B7 4ED Classification: Disability Equipment - Manufacturers & Suppliers **Status: Inactive** Positional Accuracy: Automatically positioned to the address	A16NE (NE)	984	-	408089 288114
488	**Contemporary Trade Directory Entries** Name: Adt Printers Ltd Location: 84, Hatchett Street, Birmingham, B19 3NY Classification: Printers **Status: Inactive** Positional Accuracy: Automatically positioned to the address	A15NE (N)	953	-	407126 288241
488	**Contemporary Trade Directory Entries** Name: M A Polishing Ltd Location: 84, Hatchett Street, Birmingham, B19 3NY Classification: Metal Finishing Services **Status: Active** Positional Accuracy: Automatically positioned to the address	A15NE (N)	953	-	407126 288241

Map ID	Details	Quadrant Reference (Compass Direction)	Estimated Distance From Site	Contact	NGR
488	**Contemporary Trade Directory Entries** Name: Henry James Print Talk Location: 84, Hatchett Street, Birmingham, B19 3NY Classification: Printers **Status: Inactive** Positional Accuracy: Automatically positioned to the address	A15NE (N)	953	-	407126 288241
488	**Contemporary Trade Directory Entries** Name: Macadam Engineering Co Ltd Location: Hatchett Street, Birmingham, West Midlands, B19 3NY Classification: Sheet Metal Work **Status: Inactive** Positional Accuracy: Automatically positioned to the address	A15NE (N)	955	-	407116 288242
489	**Contemporary Trade Directory Entries** Name: Fowlers Industrial Enamelers Ltd Location: 126, Pritchett Street, Birmingham, B6 4EH Classification: Metal Finishing Services **Status: Inactive** Positional Accuracy: Automatically positioned to the address	A15NE (N)	954	-	407236 288241
489	**Contemporary Trade Directory Entries** Name: Westley Richards Location: 126, Pritchett Street, Birmingham, B6 4EH Classification: Gunsmiths **Status: Active** Positional Accuracy: Automatically positioned to the address	A15NE (N)	954	-	407236 288241
490	**Contemporary Trade Directory Entries** Name: John Flood Location: 16c, Vittoria Street, Birmingham, B1 3PE Classification: Jewellery Manufacturers & Repairers **Status: Inactive** Positional Accuracy: Automatically positioned to the address	A10NW (W)	958	-	406116 287412
490	**Contemporary Trade Directory Entries** Name: Time Managers Location: 60 Frederick St, Birmingham, West Midlands, B1 3HS Classification: Cleaning Services - Domestic **Status: Active** Positional Accuracy: Manually positioned to the road within the address or location	A10NW (W)	965	-	406108 287406
490	**Contemporary Trade Directory Entries** Name: Delta Pi Office Equipment Co Location: Unit 10, The Argent Centre, 60, Frederick Street, Birmingham, West Midlands, B1 3HS Classification: Office Furniture & Equipment **Status: Inactive** Positional Accuracy: Manually positioned to the address or location	A10NW (W)	974	-	406095 287384
490	**Contemporary Trade Directory Entries** Name: Onspec Trade Ltd Location: Unit 201b, The Argent Centre, 60, Frederick Street, Birmingham, West Midlands, B1 3HS Classification: Chemists' & Pharmacists' Suppliers & Wholesalers **Status: Inactive** Positional Accuracy: Automatically positioned to the address	A10NW (W)	974	-	406095 287384
490	**Contemporary Trade Directory Entries** Name: Hands & Williams Location: Unit 103,The Argent Centre,60 Frederick St, Birmingham, B1 3HS Classification: Jewellery Manufacturers & Repairers **Status: Inactive** Positional Accuracy: Manually positioned to the address or location	A10NW (W)	975	-	406094 287384
490	**Contemporary Trade Directory Entries** Name: Global Green International Location: The Argent Centre,Frederick St, Birmingham, West Midlands, B1 3HS Classification: Reclaiming - Waste Products **Status: Inactive** Positional Accuracy: Manually positioned to the address or location	A10NW (W)	975	-	406094 287384
490	**Contemporary Trade Directory Entries** Name: Bee Zee Cleaning Co Location: Unit 40, The Argent Centre, 60, Frederick Street, Birmingham, B1 3HS Classification: Commercial Cleaning Services **Status: Inactive** Positional Accuracy: Automatically positioned to the address	A10NW (W)	983	-	406093 287420

Map ID	Details	Quadrant Reference (Compass Direction)	Estimated Distance From Site	Contact	NGR
490	**Contemporary Trade Directory Entries** Name: Eco Green Solutions Location: 60 Frederick St, Birmingham, West Midlands, B1 3HS Classification: Recycling Services **Status: Inactive** Positional Accuracy: Manually positioned within the geographical locality	A10NW (W)	983	-	406093 287420
490	**Contemporary Trade Directory Entries** Name: Fuel Card Solutions Ltd Location: The Argent Centre ,Suite 203,60 Frederick St, Birmingham, West Midlands, B1 3HS Classification: Oil Fuel Distributors **Status: Inactive** Positional Accuracy: Manually positioned to the address or location	A9NE (W)	985	-	406088 287404
491	**Contemporary Trade Directory Entries** Name: Pak Mecca Meats Ltd Location: 162-190, Bishop Street, Birmingham, B5 7EJ Classification: Meat - Wholesale **Status: Active** Positional Accuracy: Automatically positioned to the address	A3SE (S)	959	-	407320 285775
491	**Contemporary Trade Directory Entries** Name: Pak Mecca Meats Ltd Location: 162-190, Bishop Street, Birmingham, B5 7EJ Classification: Meat - Wholesale **Status: Inactive** Positional Accuracy: Automatically positioned to the address	A3SE (S)	959	-	407320 285775
491	**Contemporary Trade Directory Entries** Name: Sarlands Beds Ltd Location: 193 Barford St, Birmingham, B5 7EP Classification: Bed & Mattress Manufacturers **Status: Inactive** Positional Accuracy: Manually positioned to the address or location	A3SE (S)	972	-	407319 285762
491	**Contemporary Trade Directory Entries** Name: Cozee World Ltd Location: 193 Barford St, Birmingham, B5 7EP Classification: Bed & Mattress Manufacturers **Status: Inactive** Positional Accuracy: Manually positioned to the address or location	A3SE (S)	972	-	407320 285762
491	**Contemporary Trade Directory Entries** Name: Carlton Refrigeration Services Location: 193-199 Barford St, Birmingham, B5 7EP Classification: Refrigerators & Freezers - Servicing & Repairs **Status: Inactive** Positional Accuracy: Manually positioned to the address or location	A3SE (S)	972	-	407319 285762
491	**Contemporary Trade Directory Entries** Name: W Clark & Co Ltd Location: 201-205, Barford Street, Birmingham, B5 7ES Classification: Boxes & Cartons **Status: Inactive** Positional Accuracy: Automatically positioned to the address	A3SE (S)	988	-	407313 285746
491	**Contemporary Trade Directory Entries** Name: Menu International Ltd Location: 201-205, Barford Street, Birmingham, B5 7ES Classification: Catering Equipment **Status: Inactive** Positional Accuracy: Automatically positioned to the address	A3SE (S)	988	-	407313 285746
492	**Contemporary Trade Directory Entries** Name: Vivalda Location: Unit 6, Mill Street, Birmingham, B6 4BS Classification: Cladding Suppliers & Installers **Status: Active** Positional Accuracy: Automatically positioned to the address	A16NW (NE)	962	-	407659 288118
493	**Contemporary Trade Directory Entries** Name: Loumer Wholesale & Distribution Location: Bradford Court,123 Bradford St, Birmingham, West Midlands, B12 0NS Classification: Road Haulage Services **Status: Active** Positional Accuracy: Manually positioned within the geographical locality	A4NE (SE)	962	-	408054 286022

Map ID	Details	Quadrant Reference (Compass Direction)	Estimated Distance From Site	Contact	NGR
493	**Contemporary Trade Directory Entries** Name: D T Autos Location: 110, Bradford Street, Birmingham, B12 0NS Classification: Garage Services **Status: Inactive** Positional Accuracy: Automatically positioned to the address	A4NE (SE)	969	-	408052 286014
493	**Contemporary Trade Directory Entries** Name: Phoenix Window Systems Location: 110, Bradford Street, Birmingham, B12 0NS Classification: Window Frame Manufacturers **Status: Inactive** Positional Accuracy: Automatically positioned to the address	A4NE (SE)	969	-	408052 286014
494	**Contemporary Trade Directory Entries** Name: Printcut Box Fast Ltd Location: 144, Charles Henry Street, Birmingham, B12 0SD Classification: Boxes & Cartons **Status: Active** Positional Accuracy: Automatically positioned to the address	A4SW (S)	969	-	407554 285817
494	**Contemporary Trade Directory Entries** Name: V & T Waste Management Location: 146, Charles Henry Street, Birmingham, West Midlands, B12 0SD Classification: Waste Disposal Services **Status: Inactive** Positional Accuracy: Manually positioned to the address or location	A4SW (S)	971	-	407598 285831
494	**Contemporary Trade Directory Entries** Name: Sherrington'S Location: 146, Charles Henry Street, Birmingham, West Midlands, B12 0SD Classification: Waste Disposal Services **Status: Active** Positional Accuracy: Automatically positioned to the address	A4SW (S)	971	-	407598 285831
495	**Contemporary Trade Directory Entries** Name: P G Ware Ltd Location: 47-55, Alcester Street, Birmingham, B12 0PY Classification: Engineers - General **Status: Inactive** Positional Accuracy: Automatically positioned to the address	A4SE (SE)	970	-	407915 285958
495	**Contemporary Trade Directory Entries** Name: Bvs Motors Uk Location: 161, Alcester Street, Deritend, Birmingham, B12 0PY Classification: Garage Services **Status: Active** Positional Accuracy: Automatically positioned to the address	A4SE (SE)	989	-	407955 285953
495	**Contemporary Trade Directory Entries** Name: A B Engineering Location: 161, Alcester Street, Birmingham, B12 0PY Classification: Precision Engineers **Status: Inactive** Positional Accuracy: Automatically positioned to the address	A4SE (SE)	989	-	407955 285953
495	**Contemporary Trade Directory Entries** Name: Universal Tyres Location: 161, Alcester Street, Deritend, Birmingham, B12 0PY Classification: Tyre Dealers **Status: Inactive** Positional Accuracy: Automatically positioned to the address	A4SE (SE)	989	-	407955 285953
495	**Contemporary Trade Directory Entries** Name: Calthorpe Engineering Products Ltd Location: 98-101, Cheapside, Birmingham, B12 0PU Classification: Engineers - General **Status: Inactive** Positional Accuracy: Automatically positioned to the address	A4SE (SE)	998	-	407963 285946
495	**Contemporary Trade Directory Entries** Name: Mainly Car Repairs Location: 98-101, Cheapside, Birmingham, B12 0PU Classification: Garage Services **Status: Inactive** Positional Accuracy: Automatically positioned to the address	A4SE (SE)	998	-	407963 285946
496	**Contemporary Trade Directory Entries** Name: Starlink Ventures Plc Location: 11, Great Hampton Street, Birmingham, B18 6AQ Classification: Hosiery Manufacturers & Wholesalers **Status: Inactive** Positional Accuracy: Automatically positioned to the address	A14SW (NW)	972	-	406384 287911

Map ID	Details	Quadrant Reference (Compass Direction)	Estimated Distance From Site	Contact	NGR
496	**Contemporary Trade Directory Entries** Name: Kannwin Ltd Location: 12, Great Hampton Street, Birmingham, B18 6AQ Classification: Linen Manufacturers & Wholesalers **Status: Inactive** Positional Accuracy: Automatically positioned to the address	A14SW (NW)	981	-	406377 287916
497	**Contemporary Trade Directory Entries** Name: Rollings Holdings Ltd Location: 179, Great Hampton Row, Birmingham, B19 3JP Classification: Press Tool Manufacturers & Distributors **Status: Inactive** Positional Accuracy: Automatically positioned to the address	A14SE (NW)	978	-	406460 287983
497	**Contemporary Trade Directory Entries** Name: Kay Jay Engineering Pressworks Location: 177, Great Hampton Row, Birmingham, B19 3JP Classification: Engineers - General **Status: Inactive** Positional Accuracy: Automatically positioned to the address	A14SE (NW)	978	-	406460 287983
497	**Contemporary Trade Directory Entries** Name: Kay Jay Ltd Location: 177, Great Hampton Row, Birmingham, West Midlands, B19 3JP Classification: Engine Component Manufacturers **Status: Inactive** Positional Accuracy: Automatically positioned to the address	A14SE (NW)	978	-	406460 287983
497	**Contemporary Trade Directory Entries** Name: World Deal Location: 18 Barr St, Birmingham, West Midlands, B19 3EH Classification: Garage Services **Status: Active** Positional Accuracy: Manually positioned to the road within the address or location	A14SE (NW)	989	-	406434 287977
498	**Contemporary Trade Directory Entries** Name: Russell Printers Ltd Location: 2 Ringway Business Park,Richard Street, Birmingham, West Midlands, B7 4AA Classification: Printers **Status: Active** Positional Accuracy: Manually positioned to the road within the address or location	A16NE (NE)	986	-	407877 288142
499	**Contemporary Trade Directory Entries** Name: A E Westwood Ltd Location: Prior Works,66 Moseley St, Birmingham, West Midlands, B12 0RT Classification: Garage Equipment **Status: Active** Positional Accuracy: Manually positioned within the geographical locality	A4SE (SE)	987	-	407835 285909
499	**Contemporary Trade Directory Entries** Name: Motiongraphic Ltd Location: Keys Court, 82-84, Moseley Street, Birmingham, West Midlands, B12 0RT Classification: Photocopiers **Status: Active** Positional Accuracy: Manually positioned to the address or location	A4SE (SE)	987	-	407835 285909
499	**Contemporary Trade Directory Entries** Name: Universal Service Solutions Location: Keys Ct,82-84 Moseley St, Birmingham, B12 0RT Classification: Commercial Cleaning Services **Status: Inactive** Positional Accuracy: Manually positioned to the address or location	A4SE (SE)	987	-	407834 285908
499	**Contemporary Trade Directory Entries** Name: Lobills.Com Location: Keys Court, 82-84, Moseley Street, Birmingham, West Midlands, B12 0RT Classification: Gas Companies **Status: Inactive** Positional Accuracy: Manually positioned to the address or location	A4SE (SE)	987	-	407835 285909
499	**Contemporary Trade Directory Entries** Name: Universal Service Solutions Location: Keys Court,82-84 Moseley St, Birmingham, West Midlands, B12 0RT Classification: Commercial Cleaning Services **Status: Inactive** Positional Accuracy: Manually positioned to the address or location	A4SE (SE)	987	-	407834 285908

Map ID	Details	Quadrant Reference (Compass Direction)	Estimated Distance From Site	Contact	NGR
499	**Contemporary Trade Directory Entries** Name: Digbus Motors Location: Moseley St, Birmingham, West Midlands, B12 0RT Classification: Car Dealers - Used **Status: Inactive** Positional Accuracy: Manually positioned within the geographical locality	A4SE (SE)	987	-	407835 285909
499	**Contemporary Trade Directory Entries** Name: Motorbodies Location: 82, Lombard Street, Birmingham, West Midlands, B12 0QR Classification: Garage Services **Status: Active** Positional Accuracy: Automatically positioned to the address	A4SE (SE)	990	-	407796 285890
499	**Contemporary Trade Directory Entries** Name: City Clutch Centre Location: 80, Lombard Street, Birmingham, West Midlands, B12 0QR Classification: Garage Services **Status: Inactive** Positional Accuracy: Automatically positioned to the address	A4SE (SE)	990	-	407796 285890
499	**Contemporary Trade Directory Entries** Name: Dor-Tech Nationwide Ltd Location: Suite 308 Keys Ct,82-84 Moseley St, Birmingham, B12 0RT Classification: Door Manufacturers - Industrial **Status: Inactive** Positional Accuracy: Automatically positioned to the address	A4SE (SE)	993	-	407830 285900
500	**Contemporary Trade Directory Entries** Name: Fearon Vehicle Repairs Location: 105, Brearley Street, Hockley, Birmingham, B19 3XJ Classification: Garage Services **Status: Inactive** Positional Accuracy: Automatically positioned to the address	A15NW (N)	988	-	406898 288238
500	**Contemporary Trade Directory Entries** Name: Brearley Street Motors Location: 105, Brearley Street, Hockley, Birmingham, B19 3XJ Classification: Garage Services **Status: Inactive** Positional Accuracy: Automatically positioned to the address	A15NW (N)	988	-	406898 288238
500	**Contemporary Trade Directory Entries** Name: C P C Location: 105, Brearley Street, Hockley, Birmingham, B19 3XJ Classification: Metal Finishing Services **Status: Inactive** Positional Accuracy: Automatically positioned to the address	A15NW (N)	988	-	406898 288238
500	**Contemporary Trade Directory Entries** Name: J S Polishers Location: 105, Brearley Street, Hockley, Birmingham, B19 3XJ Classification: Metal Finishing Services **Status: Inactive** Positional Accuracy: Automatically positioned to the address	A15NW (N)	988	-	406898 288238
500	**Contemporary Trade Directory Entries** Name: B S Motors Location: 105, Brearley Street, Hockley, Birmingham, West Midlands, B19 3XJ Classification: Garage Services **Status: Inactive** Positional Accuracy: Manually positioned to the address or location	A15NW (N)	988	-	406898 288238
501	**Contemporary Trade Directory Entries** Name: Centreprint West Midlands Ltd Location: 40, New John Street West, Birmingham, B19 3NB Classification: Printers **Status: Inactive** Positional Accuracy: Automatically positioned to the address	A15NW (N)	989	-	407033 288268
502	**Contemporary Trade Directory Entries** Name: Bertram Bennett Fireplaces Location: 125 New John St, Birmingham, West Midlands, B6 4LD Classification: Fireplaces & Mantelpieces **Status: Inactive** Positional Accuracy: Manually positioned to the road within the address or location	A16NW (N)	989	-	407468 288233
502	**Contemporary Trade Directory Entries** Name: Speed One Sports Ltd Location: 126 New John St, Birmingham, West Midlands, B6 4LD Classification: Sports Equipment Manufacturers & Distributors **Status: Active** Positional Accuracy: Manually positioned to the road within the address or location	A16NW (N)	990	-	407452 288238

Map ID	Details	Quadrant Reference (Compass Direction)	Estimated Distance From Site	Contact	NGR
503	**Contemporary Trade Directory Entries** Name: Kova Manufacturing Ltd Location: Unit 9, The Argent Centre, 60, Frederick Street, Birmingham, B1 3HS Classification: PVC-U Products - Manufacturers & Suppliers **Status: Inactive** Positional Accuracy: Automatically positioned to the address	A9NE (W)	994	-	406085 287436
503	**Contemporary Trade Directory Entries** Name: Satellite Vehicle Logistics Location: Unit 201B,The Argent Centre,60 Frederick St, Birmingham, B1 3HS Classification: Distribution Services **Status: Inactive** Positional Accuracy: Manually positioned to the address or location	A9NE (W)	995	-	406084 287436
503	**Contemporary Trade Directory Entries** Name: Delta Pi Office Equipment Location: Frederick St, Birmingham, West Midlands, B1 3HS Classification: Office Furniture & Equipment **Status: Active** Positional Accuracy: Manually positioned to the road within the address or location	A9NE (NW)	999	-	406090 287473
504	**Contemporary Trade Directory Entries** Name: Jarnor Ltd Location: 12, Aldgate Grove, Birmingham, B19 3XE Classification: Freight Forwarders **Status: Inactive** Positional Accuracy: Automatically positioned to the address	A14NE (N)	995	-	406710 288170
505	**Contemporary Trade Directory Entries** Name: Woodcoat French Polishing Location: Unit 2,Sloane St, Birmingham, West Midlands, B1 3BX Classification: French Polishing **Status: Active** Positional Accuracy: Manually positioned within the geographical locality	A9SE (W)	996	-	406060 287295
506	**Contemporary Trade Directory Entries** Name: Medina Halal Ltd Location: 33-48, Charles Henry Street, Birmingham, West Midlands, B12 0SD Classification: Meat - Wholesale **Status: Inactive** Positional Accuracy: Manually positioned to the address or location	A4SW (S)	996	-	407624 285814
506	**Contemporary Trade Directory Entries** Name: Medina Halal Ltd Location: 33-48, Charles Henry Street, Birmingham, West Midlands, B12 0SD Classification: Meat - Wholesale **Status: Inactive** Positional Accuracy: Manually positioned to the address or location	A4SW (S)	996	-	407624 285814
506	**Contemporary Trade Directory Entries** Name: Ashtronic Location: 2-22, Adelaide Street, Birmingham, West Midlands, B12 0SH Classification: Electrical Goods Sales, Manufacturers & Wholesalers **Status: Inactive** Positional Accuracy: Automatically positioned to the address	A4SW (S)	996	-	407624 285814
506	**Contemporary Trade Directory Entries** Name: Showgear Location: 33-48, Charles Henry Street, Birmingham, West Midlands, B12 0SD Classification: Car Dealers **Status: Inactive** Positional Accuracy: Manually positioned to the address or location	A4SW (S)	996	-	407624 285814
506	**Contemporary Trade Directory Entries** Name: Autoclinic Location: 33-48, Charles Henry Street, Birmingham, B12 0SD Classification: Car Breakers & Dismantlers **Status: Active** Positional Accuracy: Automatically positioned to the address	A4SW (S)	996	-	407624 285814
507	**Contemporary Trade Directory Entries** Name: Triskill Ltd Location: 14, Bissell Street, Birmingham, B5 7HP Classification: Metal Finishing Services **Status: Inactive** Positional Accuracy: Automatically positioned to the address	A3SE (S)	998	-	407388 285744
508	**Contemporary Trade Directory Entries** Name: Travel West (Midlands) Location: 81, Newtown Middleway, Birmingham, B6 4JX Classification: Bus & Coach Operators & Stations **Status: Inactive** Positional Accuracy: Automatically positioned to the address	A15NE (N)	1000	-	407319 288278

Map ID	Details	Quadrant Reference (Compass Direction)	Estimated Distance From Site	Contact	NGR
509	**Fuel Station Entries** Name: Whittaker Fleet Care Ltd Location: New Canal Street, Bordesley Street, Bordesley, BIRMINGHAM, West Midlands, B5 5QX Brand: UNBRANDED Premises Type: Petrol Station **Status: Non-Retail** Positional Accuracy: Manually positioned to the address or location	A8SW (SE)	225	-	407695 286671
510	**Fuel Station Entries** Name: Deritend Service Station Location: High Street, Bordesley, BIRMINGHAM, West Midlands, B12 0LD Brand: Obsolete Premises Type: Not Applicable **Status: Obsolete** Positional Accuracy: Automatically positioned to the address	A4NE (SE)	598	-	407795 286310
510	**Fuel Station Entries** Name: St Patricks Filling Station Location: High Street, Stoneyard, Bordesley, BIRMINGHAM, West Midlands, B12 0LN Brand: Obsolete Premises Type: Not Applicable **Status: Obsolete** Positional Accuracy: Manually positioned to the road within the address or location	A4NE (SE)	614	-	407839 286310
511	**Fuel Station Entries** Name: Jacksons Service Station Location: Summer Lane, William Street North, Birmingham, West Midlands, B19 3QG Brand: Murco Premises Type: Petrol Station **Status: Open** Positional Accuracy: Automatically positioned to the address	A15SW (N)	620	-	406912 287851
512	**Fuel Station Entries** Name: Summer Lane Service Station Location: 27-30 Summer Lane, Hanley Street, BIRMINGHAM, West Midlands, B19 3TN Brand: Power Premises Type: Petrol Station **Status: Closed** Positional Accuracy: Automatically positioned to the address	A15SW (N)	631	-	406971 287887
513	**Fuel Station Entries** Name: Holloway Head Service Station Location: 48, Holloway Head, Birmingham, B1 1NG Brand: Harvest Energy Premises Type: Petrol Station **Status: Open** Positional Accuracy: Manually positioned to the address or location	A2NE (SW)	640	-	406733 286226
514	**Fuel Station Entries** Name: Holliday Street Filling Station Location: Holliday Street, Ladywood,, BIRMINGHAM, West Midlands, B1 1HH Brand: Obsolete Premises Type: Not Applicable **Status: Obsolete** Positional Accuracy: Automatically positioned to the address	A6SW (SW)	659	-	406391 286573
515	**Fuel Station Entries** Name: Aston Way Service Station Location: Corporation Street, Birmingham, B4 7DT Brand: ESSO Premises Type: Petrol Station **Status: Open** Positional Accuracy: Automatically positioned to the address	A16SW (N)	677	-	407496 287883
516	**Fuel Station Entries** Name: Constitution Hill Service Station Location: 110, Constitution Hill, Birmingham, B19 3JS Brand: Texaco Premises Type: Petrol Station **Status: Open** Positional Accuracy: Automatically positioned to the address	A14SE (NW)	788	-	406506 287773
517	**Fuel Station Entries** Name: Ashfield Motors Location: Caroline Street, St Pauls, Birmingham, West Midlands, B3 1UG Brand: Obsolete Premises Type: Not Applicable **Status: Obsolete** Positional Accuracy: Automatically positioned to the address	A10NW (NW)	801	-	406343 287576

Map ID	Details	Quadrant Reference (Compass Direction)	Estimated Distance From Site	Contact	NGR
518	**Fuel Station Entries** Name: Ladywood Garage Ltd Location: Granville Street, Ridley Street, Ladywood, BIRMINGHAM, West Midlands, B1 1RY Brand: Obsolete Premises Type: Not Applicable **Status: Obsolete** Positional Accuracy: Automatically positioned to the address	A2NE (SW)	803	-	406442 286235
519	**Fuel Station Entries** Name: Whites Removals And Transport Location: 257, Great Lister Street, Birmingham, B7 4DB Brand: MURCO Premises Type: Petrol Station **Status: Closed** Positional Accuracy: Automatically positioned to the address	A16SE (NE)	852	-	407988 287999

Map ID	Details	Quadrant Reference (Compass Direction)	Estimated Distance From Site	Contact	NGR
520	**Nitrate Vulnerable Zones** Name: Not Supplied Description: NVZ Area Source: Department for Environment, Food and Rural Affairs (DEFRA - formerly FRCA)	A7NE (SE)	0	7	407137 287007

Agency & Hydrological	Version	Update Cycle
Contaminated Land Register Entries and Notices		
Birmingham City Council - Environmental Protection Unit	February 2012	Annual Rolling Update
Sandwell Metropolitan Borough Council - Environmental Health Department	March 2012	Annual Rolling Update
Discharge Consents		
Environment Agency - Midlands Region	October 2012	Quarterly
Enforcement and Prohibition Notices		
Environment Agency - Midlands Region	September 2012	Quarterly
Integrated Pollution Controls		
Environment Agency - Midlands Region	October 2008	Not Applicable
Integrated Pollution Prevention And Control		
Environment Agency - Midlands Region	October 2012	Quarterly
Local Authority Integrated Pollution Prevention And Control		
Birmingham City Council - Environmental Protection Unit	July 2012	Annual Rolling Update
Sandwell Metropolitan Borough Council - Environmental Health Department	March 2012	Annual Rolling Update
Local Authority Pollution Prevention and Controls		
Birmingham City Council - Environmental Protection Unit	July 2012	Annual Rolling Update
Sandwell Metropolitan Borough Council - Environmental Health Department	March 2012	Annual Rolling Update
Local Authority Pollution Prevention and Control Enforcements		
Birmingham City Council - Environmental Protection Unit	July 2012	Annual Rolling Update
Sandwell Metropolitan Borough Council - Environmental Health Department	March 2012	Annual Rolling Update
Nearest Surface Water Feature		
Ordnance Survey	July 2012	Quarterly
Pollution Incidents to Controlled Waters		
Environment Agency - Midlands Region	December 1999	Not Applicable
Prosecutions Relating to Authorised Processes		
Environment Agency - Midlands Region	September 2012	Monthly
Prosecutions Relating to Controlled Waters		
Environment Agency - Midlands Region	September 2012	Monthly
Registered Radioactive Substances		
Environment Agency - Midlands Region	October 2012	Quarterly
River Quality		
Environment Agency - Head Office	November 2001	Not Applicable
River Quality Biology Sampling Points		
Environment Agency - Head Office	July 2012	Annually
River Quality Chemistry Sampling Points		
Environment Agency - Head Office	July 2012	Annually
Substantiated Pollution Incident Register		
Environment Agency - Midlands Region - Central Area	October 2012	Quarterly
Environment Agency - Midlands Region - Upper Trent Area	October 2012	Quarterly
Water Abstractions		
Environment Agency - Midlands Region	July 2012	Quarterly
Water Industry Act Referrals		
Environment Agency - Midlands Region	October 2012	Quarterly
Groundwater Vulnerability		
Environment Agency - Head Office	January 2011	Not Applicable
Drift Deposits		
Environment Agency - Head Office	January 1999	Not Applicable
Bedrock Aquifer Designations		
British Geological Survey - National Geoscience Information Service	September 2011	Annually
Superficial Aquifer Designations		
British Geological Survey - National Geoscience Information Service	September 2011	Annually

Agency & Hydrological	Version	Update Cycle
Source Protection Zones		
Environment Agency - Head Office	October 2012	Quarterly
Extreme Flooding from Rivers or Sea without Defences		
Environment Agency - Head Office	October 2012	Quarterly
Flooding from Rivers or Sea without Defences		
Environment Agency - Head Office	October 2012	Quarterly
Areas Benefiting from Flood Defences		
Environment Agency - Head Office	October 2012	Quarterly
Flood Water Storage Areas		
Environment Agency - Head Office	October 2012	Quarterly
Flood Defences		
Environment Agency - Head Office	October 2012	Quarterly
Waste	**Version**	**Update Cycle**
BGS Recorded Landfill Sites		
British Geological Survey - National Geoscience Information Service	June 1996	Not Applicable
Historical Landfill Sites		
Environment Agency - Midlands Region - Central Area	October 2012	Quarterly
Environment Agency - Midlands Region - Upper Trent Area	October 2012	Quarterly
Integrated Pollution Control Registered Waste Sites		
Environment Agency - Midlands Region	October 2008	Not Applicable
Licensed Waste Management Facilities (Landfill Boundaries)		
Environment Agency - Midlands Region - Central Area	October 2012	Quarterly
Environment Agency - Midlands Region - Upper Trent Area	October 2012	Quarterly
Licensed Waste Management Facilities (Locations)		
Environment Agency - Midlands Region - Central Area	October 2012	Quarterly
Environment Agency - Midlands Region - Upper Trent Area	October 2012	Quarterly
Local Authority Landfill Coverage		
Birmingham City Council - Environmental Protection Unit	May 2000	Not Applicable
Sandwell Metropolitan Borough Council - Environmental Health Department	May 2000	Not Applicable
Local Authority Recorded Landfill Sites		
Sandwell Metropolitan Borough Council - Environmental Health Department	February 2003	Not Applicable
Birmingham City Council - Environmental Protection Unit	May 2000	Not Applicable
Registered Landfill Sites		
Environment Agency - Midlands Region - Upper Trent Area	March 2003	Not Applicable
Registered Waste Transfer Sites		
Environment Agency - Midlands Region - Upper Trent Area	March 2003	Not Applicable
Registered Waste Treatment or Disposal Sites		
Environment Agency - Midlands Region - Upper Trent Area	March 2003	Not Applicable

Hazardous Substances	Version	Update Cycle
Control of Major Accident Hazards Sites (COMAH) Health and Safety Executive	October 2012	Bi-Annually
Explosive Sites Health and Safety Executive	June 2012	Bi-Annually
Notification of Installations Handling Hazardous Substances (NIHHS) Health and Safety Executive	November 2000	Not Applicable
Planning Hazardous Substance Enforcements Birmingham City Council Sandwell Metropolitan Borough Council - Planning Department	April 2012 April 2012	Annual Rolling Update Annual Rolling Update
Planning Hazardous Substance Consents Birmingham City Council Sandwell Metropolitan Borough Council - Planning Department	April 2012 April 2012	Annual Rolling Update Annual Rolling Update
Geological	**Version**	**Update Cycle**
BGS 1:625,000 Solid Geology British Geological Survey - National Geoscience Information Service	August 1996	Not Applicable
BGS Estimated Soil Chemistry British Geological Survey - National Geoscience Information Service	January 2010	Variable
BGS Recorded Mineral Sites British Geological Survey - National Geoscience Information Service	October 2012	Bi-Annually
Brine Compensation Area Cheshire Brine Subsidence Compensation Board	August 2011	Not Applicable
Coal Mining Affected Areas The Coal Authority - Mining Report Service	January 2012	As notified
Mining Instability Ove Arup & Partners	October 2000	Not Applicable
Non Coal Mining Areas of Great Britain British Geological Survey - National Geoscience Information Service	February 2011	Not Applicable
Potential for Collapsible Ground Stability Hazards British Geological Survey - National Geoscience Information Service	February 2011	Annually
Potential for Compressible Ground Stability Hazards British Geological Survey - National Geoscience Information Service	February 2011	Annually
Potential for Ground Dissolution Stability Hazards British Geological Survey - National Geoscience Information Service	February 2011	Annually
Potential for Landslide Ground Stability Hazards British Geological Survey - National Geoscience Information Service	February 2011	Annually
Potential for Running Sand Ground Stability Hazards British Geological Survey - National Geoscience Information Service	February 2011	Annually
Potential for Shrinking or Swelling Clay Ground Stability Hazards British Geological Survey - National Geoscience Information Service	February 2011	Annually
Radon Potential - Radon Affected Areas British Geological Survey - National Geoscience Information Service	July 2011	As notified
Radon Potential - Radon Protection Measures British Geological Survey - National Geoscience Information Service	July 2011	As notified
Industrial Land Use	**Version**	**Update Cycle**
Contemporary Trade Directory Entries Thomson Directories	August 2012	Quarterly
Fuel Station Entries Catalist Ltd - Experian	August 2012	Quarterly

Sensitive Land Use	Version	Update Cycle
Areas of Adopted Green Belt		
Birmingham City Council	August 2012	As notified
Sandwell Metropolitan Borough Council - Planning Department	August 2012	As notified
Areas of Unadopted Green Belt		
Birmingham City Council	August 2012	As notified
Sandwell Metropolitan Borough Council - Planning Department	August 2012	As notified
Areas of Outstanding Natural Beauty		
Natural England	July 2012	Bi-Annually
Environmentally Sensitive Areas		
Natural England	February 2012	Annually
Forest Parks		
Forestry Commission	April 1997	Not Applicable
Local Nature Reserves		
Natural England	November 2012	Bi-Annually
Marine Nature Reserves		
Natural England	August 2012	Bi-Annually
National Nature Reserves		
Natural England	February 2012	Bi-Annually
National Parks		
Natural England	August 2012	Bi-Annually
Nitrate Sensitive Areas		
Department for Environment, Food and Rural Affairs (DEFRA - formerly FRCA)	February 2012	Not Applicable
Nitrate Vulnerable Zones		
Department for Environment, Food and Rural Affairs (DEFRA - formerly FRCA)	February 2012	Annually
Ramsar Sites		
Natural England	August 2012	Bi-Annually
Sites of Special Scientific Interest		
Natural England	August 2012	Bi-Annually
Special Areas of Conservation		
Natural England	August 2012	Bi-Annually
Special Protection Areas		
Natural England	August 2012	Bi-Annually

A selection of organisations who provide data within this report

Data Supplier	Data Supplier Logo
Ordnance Survey	
Environment Agency	
Scottish Environment Protection Agency	
The Coal Authority	
British Geological Survey	
Centre for Ecology and Hydrology	
Countryside Council for Wales	
Scottish Natural Heritage	
Natural England	
Health Protection Agency	
Ove Arup	
Peter Brett Associates	

Useful Contacts

Contact	Name and Address	Contact Details
1	**Environment Agency - National Customer Contact Centre (NCCC)** PO Box 544, Templeborough, Rotherham, S60 1BY	Telephone: 08708 506 506 Email: enquiries@environment-agency.gov.uk
2	**Birmingham City Council - Environmental Protection Unit** Environmental Services Department, 581 Tyburn Road, Edington, Birmingham, West Midlands, B24 9RF	Telephone: 0121 303 9900 Fax: 0121 235 3152 Website: www.birmingham.gov.uk
3	**British Geological Survey - Enquiry Service** British Geological Survey, Kingsley Dunham Centre, Keyworth, Nottingham, Nottinghamshire, NG12 5GG	Telephone: 0115 936 3143 Fax: 0115 936 3276 Email: enquiries@bgs.ac.uk Website: www.bgs.ac.uk
4	**Health and Safety Executive** Explosives Inspectorate, 5S.2 Redgrave Court, Merton Road, Bootle, L20 7HS	Website: www.hse.gov.uk
5	**Birmingham City Council** Council House, Victoria Square, Birmingham, West Midlands, B1 1BB	Telephone: 0121 303 1111 Fax: 0121 235 3152 Email: contact@birmingham.gov.uk Website: www.birmingham.gov.uk
6	**Landmark Information Group Limited** 5 - 7 Abbey Court, Eagle Way, Sowton, Exeter, Devon, EX2 7HY	Telephone: 01392 441761 Fax: 01392 441709 Email: cssupport@landmarkinfo.co.uk Website: www.landmarkinfo.co.uk
7	**Department for Environment, Food and Rural Affairs (DEFRA - formerly FRCA)** Government Buildings, Otley Road, Lawnswood, Leeds, West Yorkshire, LS16 5QT	Telephone: 0113 2613333 Fax: 0113 230 0879
-	**Health Protection Agency - Radon Survey, Centre for Radiation, Chemical and Environmental Hazards** Chilton, Didcot, Oxfordshire, OX11 0RQ	Telephone: 01235 822622 Fax: 01235 833891 Email: radon@hpa.org.uk Website: www.hpa.org.uk
-	**Landmark Information Group Limited** The Smith Centre, Henley On Thames, Oxfordshire, RG9 6AB	Telephone: 0844 844 9952 Fax: 0844 844 9951 Email: customerservices@landmarkinfo.co.uk Website: www.landmarkinfo.co.uk

Please note that the Environment Agency / SEPA have a charging policy in place for enquiries.

Historical Mapping Legends

Ordnance Survey County Series and Ordnance Survey Plan 1:2,500

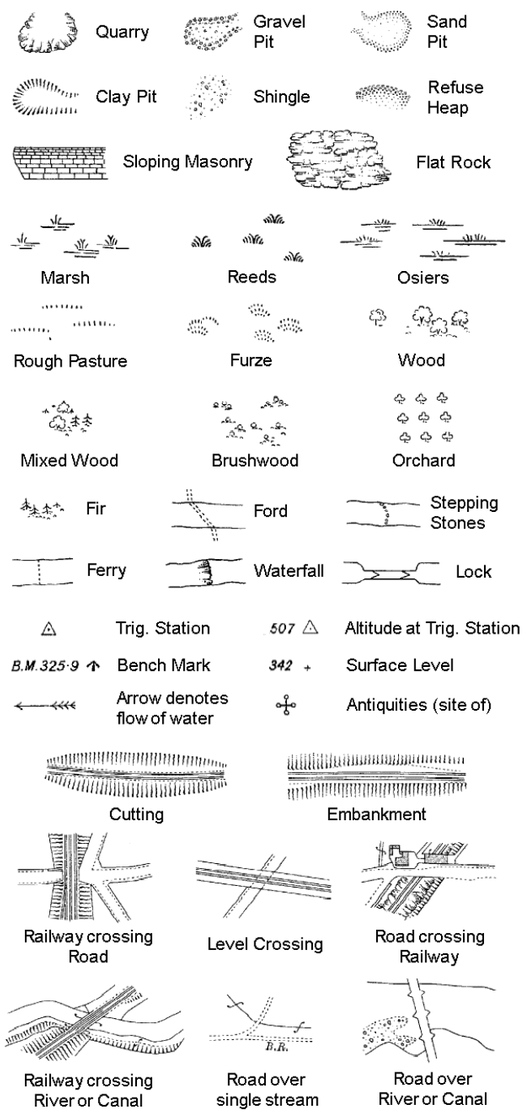

County Boundary (Geographical)

County & Civil Parish Boundary

Administrative County & Civil Parish Boundary

Co. Boro. Bdy. County Borough Boundary (England)

Co. Burgh Bdy. County Burgh Boundary (Scotland)

B P B S	Boundary Post or Stone	P.C.B	Police Call Box
B.R.	Bridle Road	P	Pump
E.P	Electricity Pylon	S.P	Signal Post
F.B.	Foot Bridge	St.	Sluice
F.P.	Foot Path	Sp.	Spring
G.P	Guide Post or Board	T.C.B	Telephone Call Box
M.S	Mile Stone	Tr.	Trough
M.P M.R	Mooring Post or Ring	W	Well

Ordnance Survey Plan, Additional SIMs and Supply of Unpublished Survey Information 1:2,500 and 1:1,250

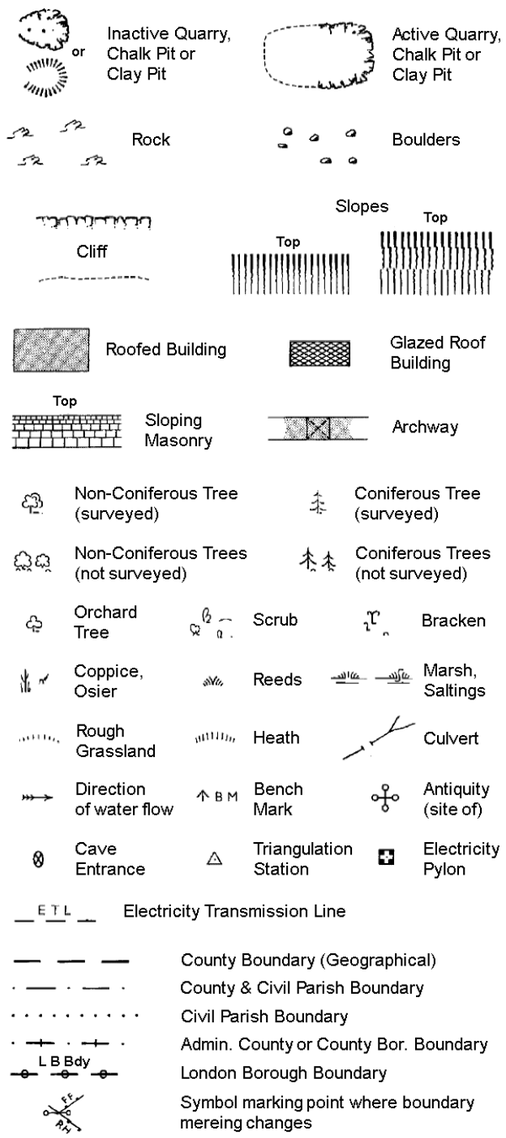

County Boundary (Geographical)

County & Civil Parish Boundary

Civil Parish Boundary

Admin. County or County Bor. Boundary

L B Bdy London Borough Boundary

Symbol marking point where boundary mereing changes

BH	Beer House	P	Pillar, Pole or Post
BP, BS	Boundary Post or Stone	PO	Post Office
Cn, C	Capstan, Crane	PC	Public Convenience
Chy	Chimney	PH	Public House
D Fn	Drinking Fountain	Pp	Pump
El P	Electricity Pillar or Post	SB, S Br	Signal Box or Bridge
FAP	Fire Alarm Pillar	SP, SL	Signal Post or Light
FB	Foot Bridge	Spr	Spring
GP	Guide Post	Tk	Tank or Track
H	Hydrant or Hydraulic	TCB	Telephone Call Box
LC	Level Crossing	TCP	Telephone Call Post
MH	Manhole	Tr	Trough
MP	Mile Post or Mooring Post	Wr Pt, Wr T	Water Point, Water Tap
MS	Mile Stone	W	Well
NTL	Normal Tidal Limit	Wd Pp	Wind Pump

Large-Scale National Grid Data 1:2,500 and 1:1,250

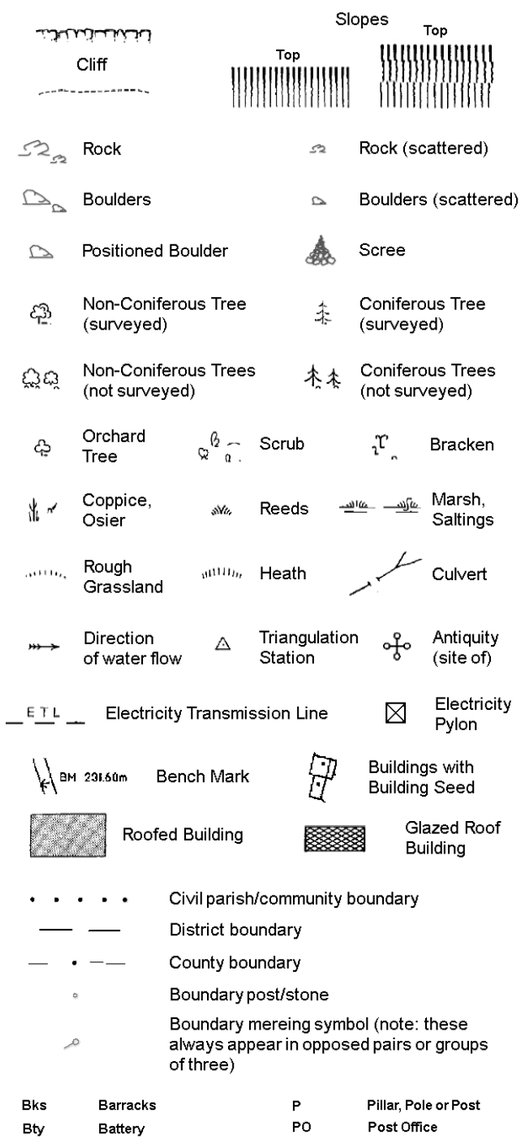

Civil parish/community boundary

District boundary

County boundary

Boundary post/stone

Boundary mereing symbol (note: these always appear in opposed pairs or groups of three)

Bks	Barracks	P	Pillar, Pole or Post
Bty	Battery	PO	Post Office
Cemy	Cemetery	PC	Public Convenience
Chy	Chimney	Pp	Pump
Cis	Cistern	Ppg Sta	Pumping Station
Dismtd Rly	Dismantled Railway	PW	Place of Worship
El Gen Sta	Electricity Generating Station	Sewage Ppg Sta	Sewage Pumping Station
El P	Electricity Pole, Pillar	SB, S Br	Signal Box or Bridge
El Sub Sta	Electricity Sub Station	SP, SL	Signal Post or Light
FB	Filter Bed	Spr	Spring
Fn / D Fn	Fountain / Drinking Ftn.	Tk	Tank or Track
Gas Gov	Gas Valve Compound	Tr	Trough
GVC	Gas Governer	Wd Pp	Wind Pump
GP	Guide Post	Wr Pt, Wr T	Water Point, Water Tap
MH	Manhole	Wks	Works (building or area)
MP, MS	Mile Post or Mile Stone	W	Well

Envirocheck®

Historical Mapping & Photography included:

Mapping Type	Scale	Date	Pg
Warwickshire	1:2,500	1890	2
Warwickshire	1:2,500	1905	3
Warwickshire	1:2,500	1927	4
Warwickshire	1:2,500	1937	5
Ordnance Survey Plan	1:2,500	1952 - 1955	6
Ordnance Survey Plan	1:1,250	1952 - 1955	7
Additional SIMs	1:2,500	1953	8
Ordnance Survey Plan	1:1,250	1960 - 1970	9
Ordnance Survey Plan	1:2,500	1970 - 1971	10
Ordnance Survey Plan	1:1,250	1970 - 1978	11
Supply of Unpublished Survey Information	1:1,250	1973 - 1974	12
Ordnance Survey Plan	1:1,250	1978	13
Additional SIMs	1:1,250	1988 - 1991	14
Large-Scale National Grid Data	1:1,250	1992	15
Large-Scale National Grid Data	1:1,250	1993 - 1994	16
Large-Scale National Grid Data	1:1,250	1996	17

Historical Map - Segment A7

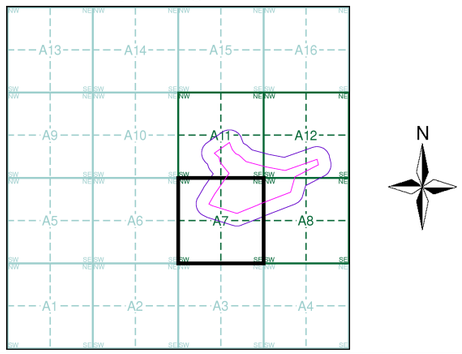

Order Details

Order Number:	42702585_1_1
Customer Ref:	300207HS02
National Grid Reference:	407140, 287010
Slice:	A
Site Area (Ha):	21.14
Search Buffer (m):	100

Site Details

Network Rail Ltd, Railway Station, Moor Street Queensway, BIRMINGHAM, B4 7UL

Landmark® Information Group

Tel: 0844 844 9952
Fax: 0844 844 9951
Web: www.envirocheck.co.uk



Envirocheck®

Warwickshire

Published 1890

Source map scale - 1:2,500

The historical maps shown were reproduced from maps predominantly held at the scale adopted for England, Wales and Scotland in the 1840`s. In 1854 the 1:2,500 scale was adopted for mapping urban areas and by 1896 it covered the whole of what were considered to be the cultivated parts of Great Britain. The published date given below is often some years later than the surveyed date. Before 1938, all OS maps were based on the Cassini Projection, with independent surveys of a single county or group of counties, giving rise to significant inaccuracies in outlying areas.

Map Name(s) and Date(s)

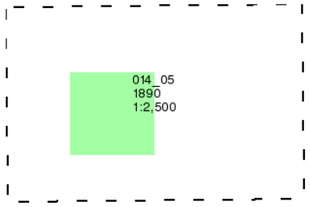

Historical Map - Segment A7

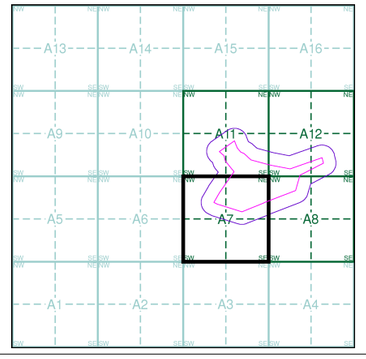

Order Details

Order Number:	42702585_1_1
Customer Ref:	300207HS02
National Grid Reference:	407140, 287010
Slice:	A
Site Area (Ha):	21.14
Search Buffer (m):	100

Site Details

Network Rail Ltd, Railway Station, Moor Street Queensway, BIRMINGHAM, B4 7UL

Landmark® Information Group

Tel: 0844 844 9952
Fax: 0844 844 9951
Web: www.envirocheck.co.uk

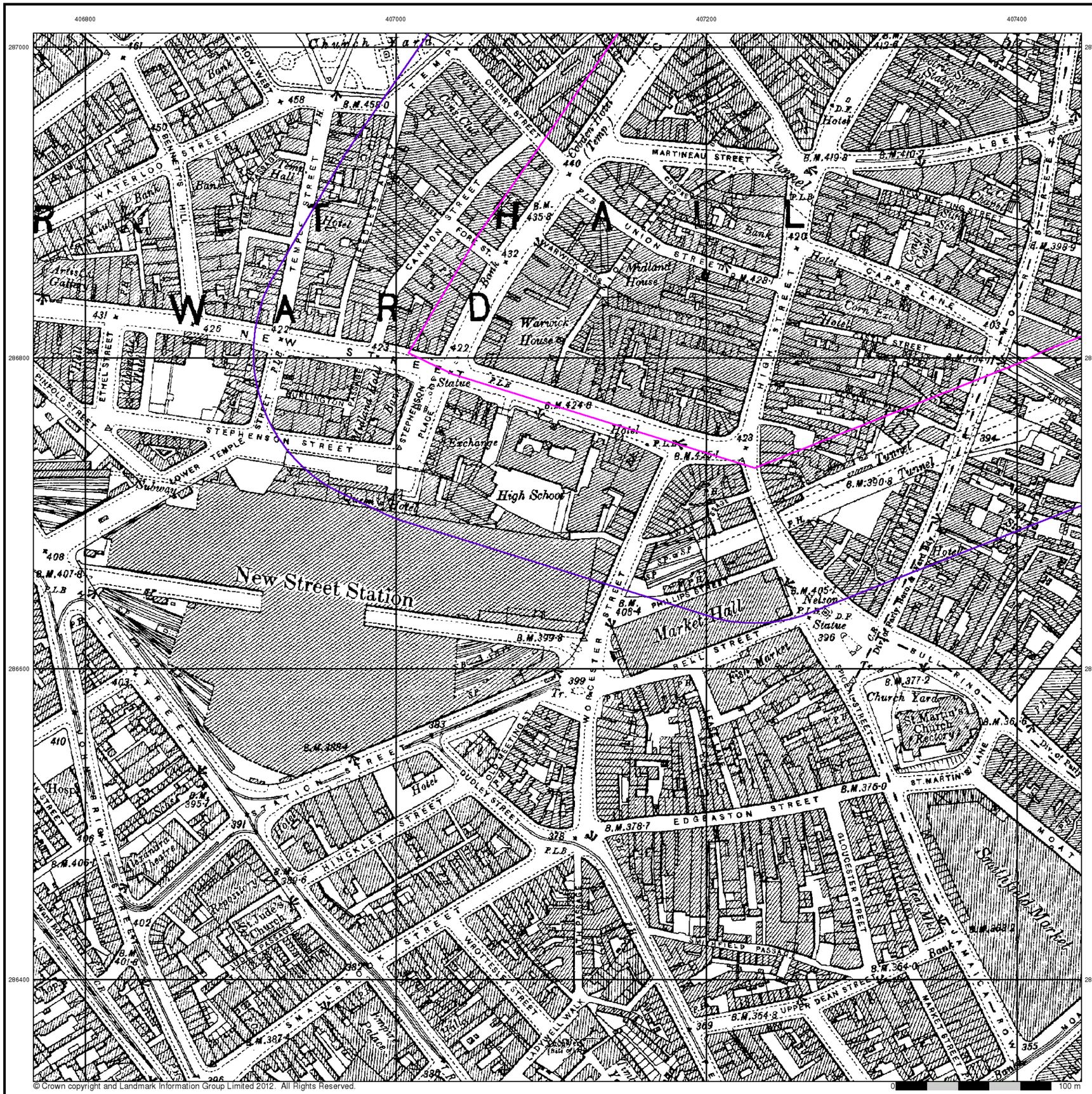

© Crown copyright and Landmark Information Group Limited 2012. All Rights Reserved.

0 100 m

Envirocheck®

Warwickshire

Published 1905

Source map scale - 1:2,500

The historical maps shown were reproduced from maps predominantly held at the scale adopted for England, Wales and Scotland in the 1840`s. In 1854 the 1:2,500 scale was adopted for mapping urban areas and by 1896 it covered the whole of what were considered to be the cultivated parts of Great Britain. The published date given below is often some years later than the surveyed date. Before 1938, all OS maps were based on the Cassini Projection, with independent surveys of a single county or group of counties, giving rise to significant inaccuracies in outlying areas.

Map Name(s) and Date(s)

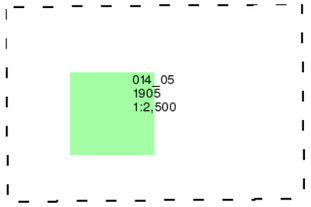

Historical Map - Segment A7

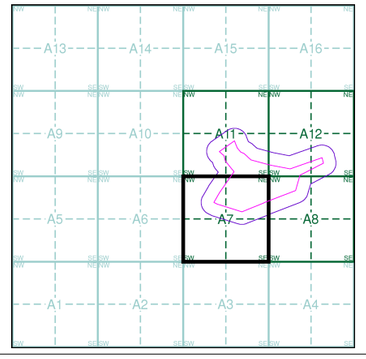

Order Details

Order Number:	42702585_1_1
Customer Ref:	300207HS02
National Grid Reference:	407140, 287010
Slice:	A
Site Area (Ha):	21.14
Search Buffer (m):	100

Site Details

Network Rail Ltd, Railway Station, Moor Street Queensway, BIRMINGHAM, B4 7UL



Warwickshire

Published 1927

Source map scale - 1:2,500

The historical maps shown were reproduced from maps predominantly held at the scale adopted for England, Wales and Scotland in the 1840`s. In 1854 the 1:2,500 scale was adopted for mapping urban areas and by 1896 it covered the whole of what were considered to be the cultivated parts of Great Britain. The published date given below is often some years later than the surveyed date. Before 1938, all OS maps were based on the Cassini Projection, with independent surveys of a single county or group of counties, giving rise to significant inaccuracies in outlying areas.

Map Name(s) and Date(s)

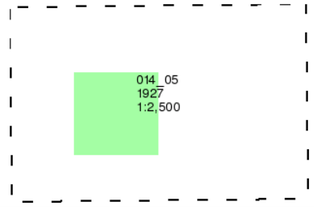

Historical Map - Segment A7

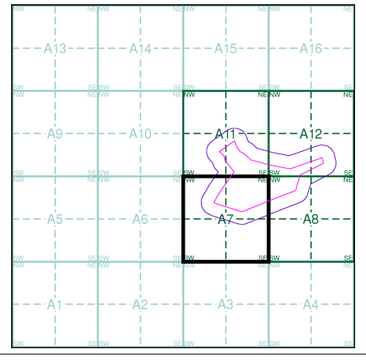

Order Details

Order Number:	42702585_1_1
Customer Ref:	300207HS02
National Grid Reference:	407140, 287010
Slice:	A
Site Area (Ha):	21.14
Search Buffer (m):	100

Site Details

Network Rail Ltd, Railway Station, Moor Street Queensway, BIRMINGHAM, B4 7UL

Landmark Information Group
Tel: 0844 844 9952
Fax: 0844 844 9951
Web: www.envirocheck.co.uk

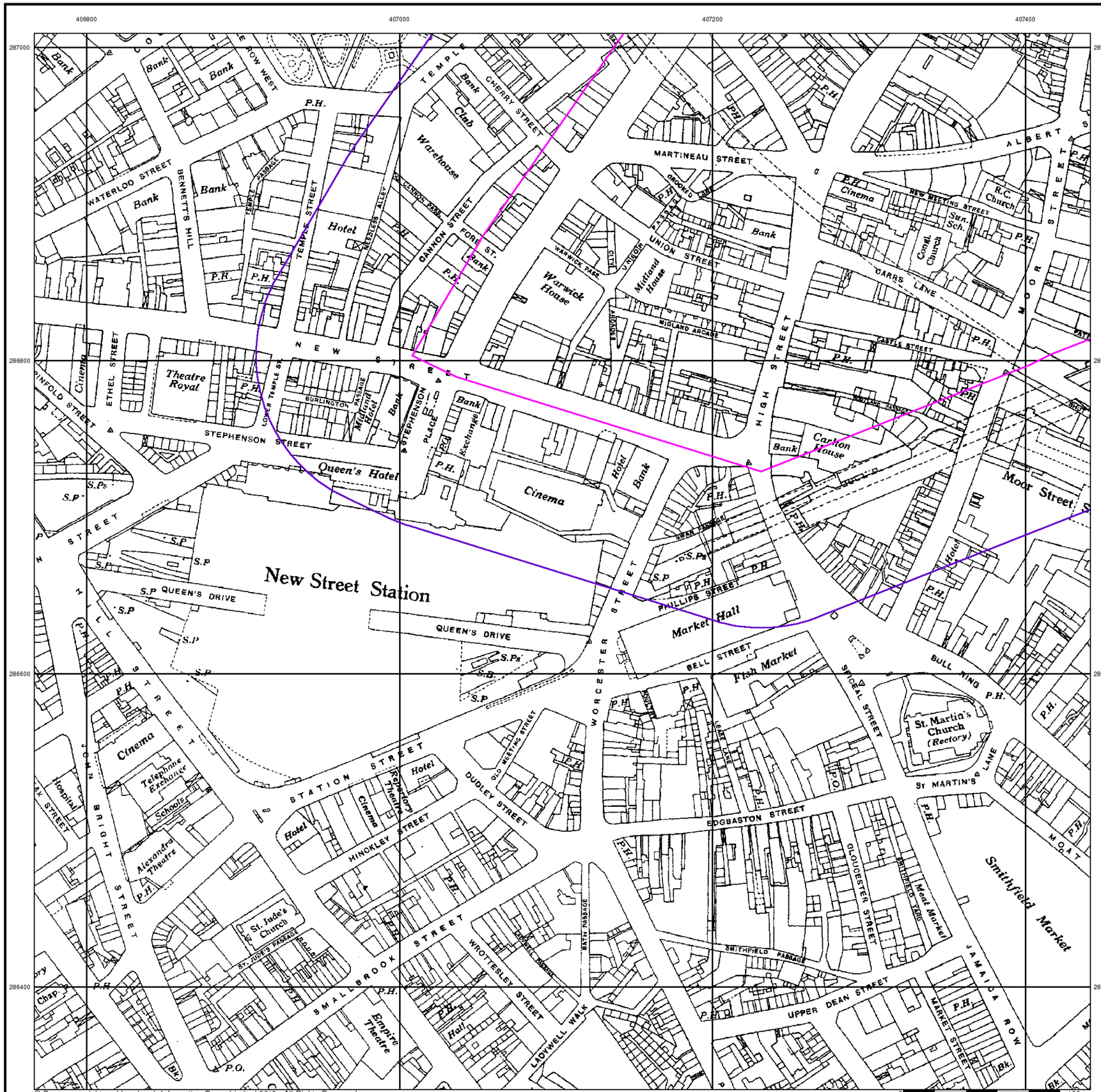

Envirocheck®

Warwickshire

Published 1937

Source map scale - 1:2,500

The historical maps shown were reproduced from maps predominantly held at the scale adopted for England, Wales and Scotland in the 1840`s. In 1854 the 1:2,500 scale was adopted for mapping urban areas and by 1896 it covered the whole of what were considered to be the cultivated parts of Great Britain. The published date given below is often some years later than the surveyed date. Before 1938, all OS maps were based on the Cassini Projection, with independent surveys of a single county or group of counties, giving rise to significant inaccuracies in outlying areas.

Map Name(s) and Date(s)

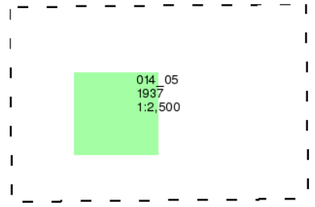

Historical Map - Segment A7

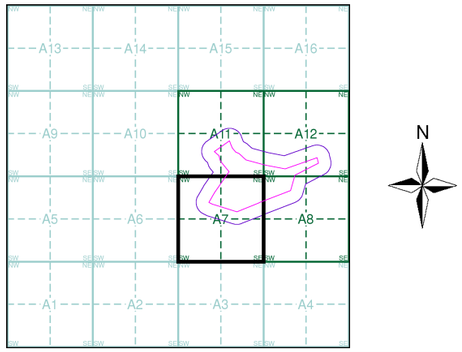

Order Details

Order Number:	42702585_1_1
Customer Ref:	300207HS02
National Grid Reference:	407140, 287010
Slice:	A
Site Area (Ha):	21.14
Search Buffer (m):	100

Site Details

Network Rail Ltd, Railway Station, Moor Street Queensway, BIRMINGHAM, B4 7UL

Landmark Information Group
Tel: 0844 844 9952
Fax: 0844 844 9951
Web: www.envirocheck.co.uk



© Crown copyright and Landmark Information Group Limited 2012. All Rights Reserved.

0 100 m

Envirocheck®

Ordnance Survey Plan

Published 1952 - 1955

Source map scale - 1:2,500

The historical maps shown were reproduced from maps predominantly held at the scale adopted for England, Wales and Scotland in the 1840`s. In 1854 the 1:2,500 scale was adopted for mapping urban areas and by 1896 it covered the whole of what were considered to be the cultivated parts of Great Britain. The published date given below is often some years later than the surveyed date. Before 1938, all OS maps were based on the Cassini Projection, with independent surveys of a single county or group of counties, giving rise to significant inaccuracies in outlying areas.

Map Name(s) and Date(s)

SP0687 1955 1:2,500	SP0787 1953 1:2,500
SP0686 1955 1:2,500	SP0786 1952 1:2,500

Historical Map - Segment A7

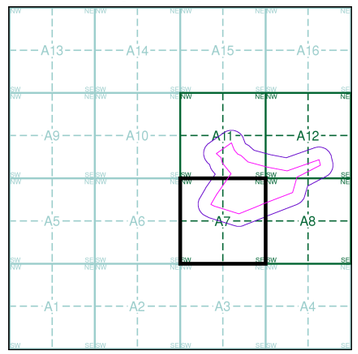

Order Details

Order Number:	42702585_1_1
Customer Ref:	300207HS02
National Grid Reference:	407140, 287010
Slice:	A
Site Area (Ha):	21.14
Search Buffer (m):	100

Site Details

Network Rail Ltd, Railway Station, Moor Street Queensway, BIRMINGHAM, B4 7UL

Landmark® Information Group

Tel: 0844 844 9952
Fax: 0844 844 9951
Web: www.envirocheck.co.uk



© Crown copyright and Landmark Information Group Limited 2012. All Rights Reserved.

Envirocheck®

Ordnance Survey Plan

Published 1952 - 1955

Source map scale - 1:1,250

The historical maps shown were reproduced from maps predominantly held at the scale adopted for England, Wales and Scotland in the 1840`s. In 1854 the 1:2,500 scale was adopted for mapping urban areas and by 1896 it covered the whole of what were considered to be the cultivated parts of Great Britain. The published date given below is often some years later than the surveyed date. Before 1938, all OS maps were based on the Cassini Projection, with independent surveys of a single county or group of counties, giving rise to significant inaccuracies in outlying areas.

Map Name(s) and Date(s)

SP0687SE 1955 1:1,250	SP0787SW 1952 1:1,250
SP0686NE 1955 1:1,250	SP0786NW 1952 1:1,250
SP0686SE 1955 1:1,250	SP0786SW 1952 1:1,250

Historical Map - Segment A7

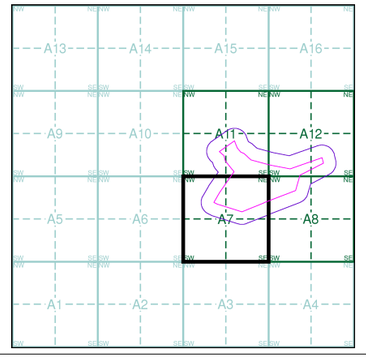

Order Details

Order Number:	42702585_1_1
Customer Ref:	300207HS02
National Grid Reference:	407140, 287010
Slice:	A
Site Area (Ha):	21.14
Search Buffer (m):	100

Site Details

Network Rail Ltd, Railway Station, Moor Street Queensway, BIRMINGHAM, B4 7UL

Landmark® Information Group
Tel: 0844 844 9952
Fax: 0844 844 9951
Web: www.envirocheck.co.uk



Envirocheck®

Additional SIMs

Published 1953

Source map scale - 1:2,500

The SIM cards (Ordnance Survey's `Survey of Information on Microfilm') are further, minor editions of mapping which were produced and published in between the main editions as an area was updated. They date from 1947 to 1994, and contain detailed information on buildings, roads and land-use. These maps were produced at both 1:2,500 and 1:1,250 scales.

Map Name(s) and Date(s)

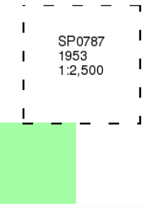

Historical Map - Segment A7

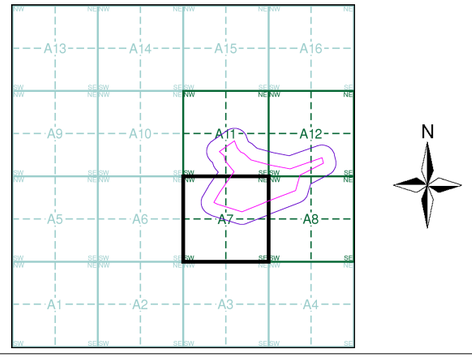

Order Details

Order Number:	42702585_1_1
Customer Ref:	300207HS02
National Grid Reference:	407140, 287010
Slice:	A
Site Area (Ha):	21.14
Search Buffer (m):	100

Site Details

Network Rail Ltd, Railway Station, Moor Street Queensway, BIRMINGHAM, B4 7UL

Landmark® Information Group

Tel: 0844 844 9952
Fax: 0844 844 9951
Web: www.envirocheck.co.uk

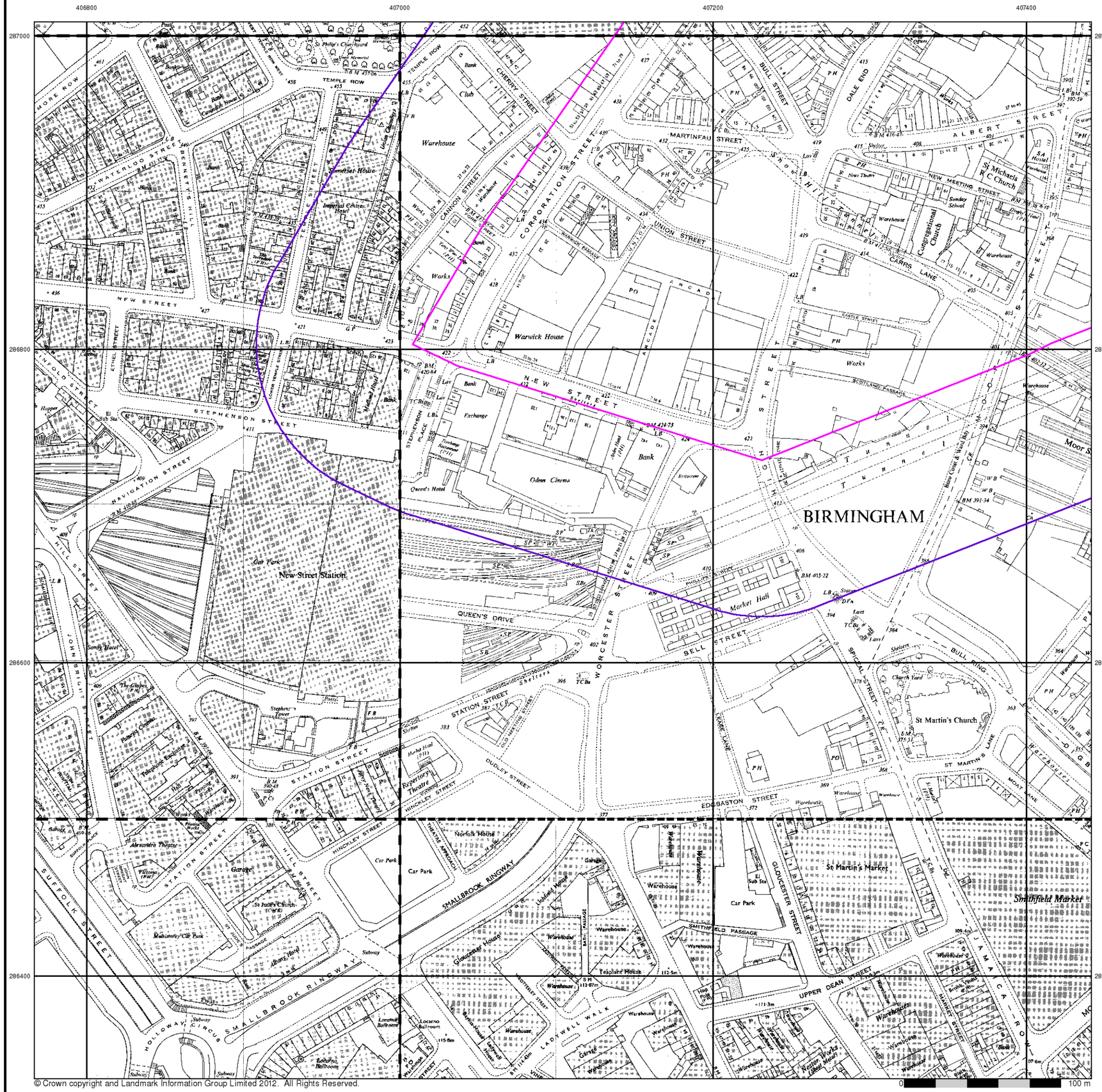
406800
407000
407200
407400
287000
286800
286600
286400
BIRMINGHAM
TEMPLE ROW
NEW STREET
STEPHENSON STREET
NAVIGATION STREET
CHERRY STREET
CORPORATION STREET
CANNON STREET
MARTINEAU STREET
UNION STREET
NEW STREET
BULL STREET
GALE END
ALBERT STREET
NEW MEETING STREET
CARRS LANE
STEPHENSON PLACE
STEPHENSON STREET
New Street Station
QUEEN'S DRIVE
WORCESTER STREET
BELL STREET
STATION STREET
DUDLEY STREET
HINCKLEY STREET
EDGBASTON STREET
SPECIAL STREET
BULL RING
ST MARTIN'S LANE
MOAT LANE
SMALLBROOK RINGWAY
HOLLOWAY CIRCUS
SUFFOLK STREET
HILL STREET
JOHN BRIGHT STREET
LADYWELL WALK
UPPER DEAN STREET
SMITHFIELD PASSAGE
GLOUCESTER STREET
JAMAICA ROW
MARKET STREET
Warehouse
Bank
Club
Works
PH
PO
Car Park
Exchange
Odeon Cinema
Queen's Hotel
Market Hall
Warwick House
Somerset House
Imperial Centre Hotel
Congregational Church
St Michaels R C Church
St Martin's Church
St Martin's Market
Smithfield Market
Alexandra Theatre
Repertory Theatre
Norfolk House
Gloucester House
Teaplant House
Locarno Ballroom
Subway
Garage
Sub Sta
Church Yard
Shelters
Hotel
Restaurant
Library
Museum
Pumping Station
Telephone Exchange
Sorting Office
Sunday School
Works
Warehouse
Bank
Car Park

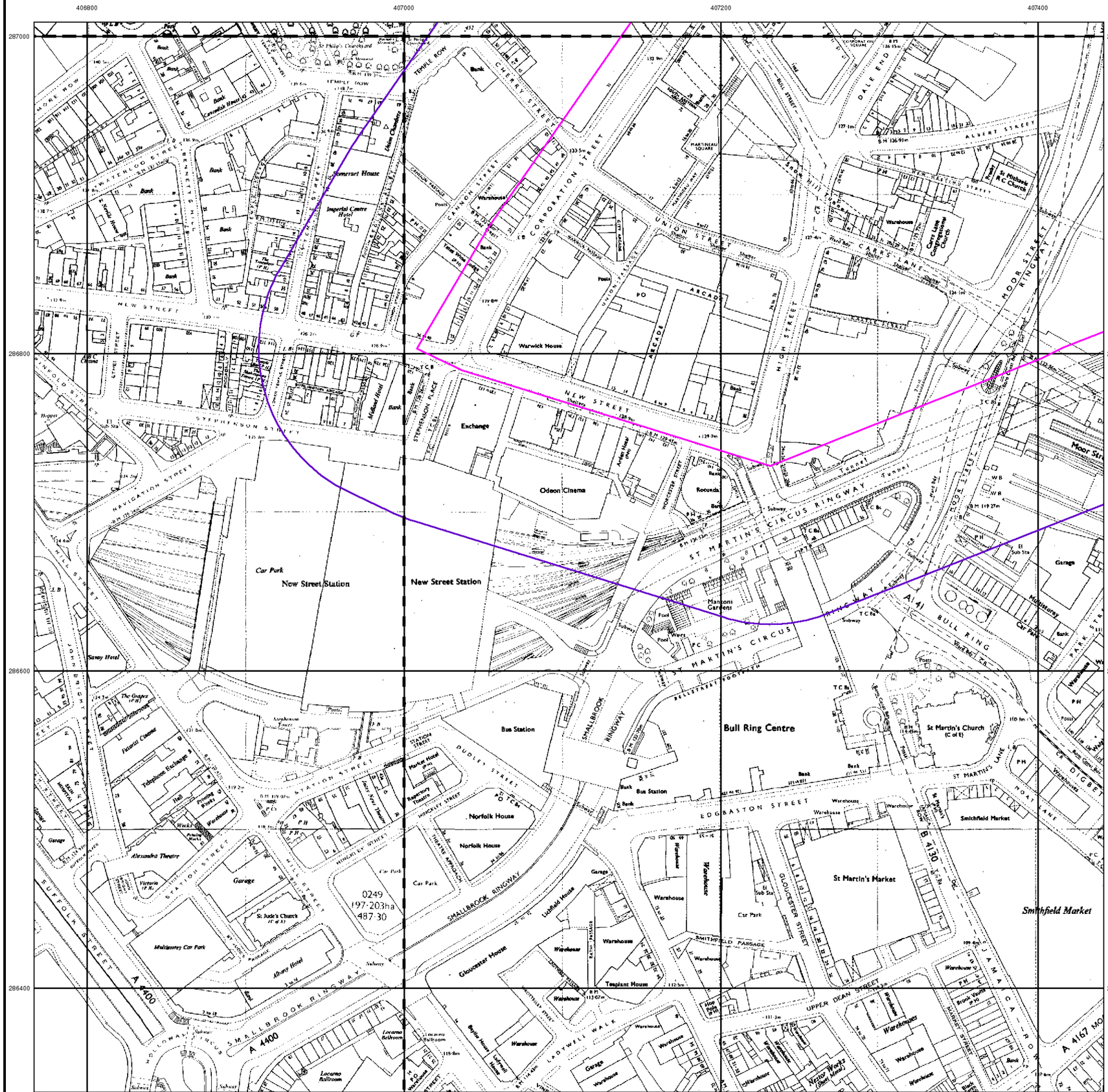

© Crown copyright and Landmark Information Group Limited 2012. All Rights Reserved.

Envirocheck®

Ordnance Survey Plan

Published 1970 - 1971

Source map scale - 1:2,500

The historical maps shown were reproduced from maps predominantly held at the scale adopted for England, Wales and Scotland in the 1840`s. In 1854 the 1:2,500 scale was adopted for mapping urban areas and by 1896 it covered the whole of what were considered to be the cultivated parts of Great Britain. The published date given below is often some years later than the surveyed date. Before 1938, all OS maps were based on the Cassini Projection, with independent surveys of a single county or group of counties, giving rise to significant inaccuracies in outlying areas.

Map Name(s) and Date(s)

SP0687 1970 1:2,500	SP0787 1970 1:2,500
SP0686 1971 1:2,500	SP0786 1971 1:2,500

Historical Map - Segment A7

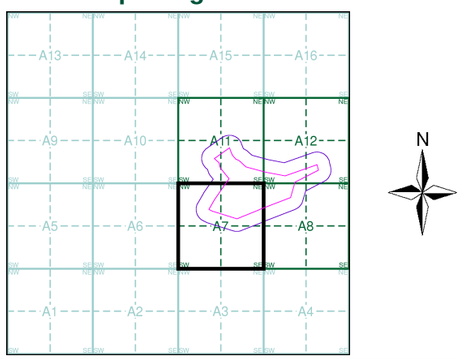

Order Details

Order Number:	42702585_1_1
Customer Ref:	300207HS02
National Grid Reference:	407140, 287010
Slice:	A
Site Area (Ha):	21.14
Search Buffer (m):	100

Site Details

Network Rail Ltd, Railway Station, Moor Street Queensway, BIRMINGHAM, B4 7UL

Landmark Information Group

Tel: 0844 844 9952
Fax: 0844 844 9951
Web: www.envirocheck.co.uk

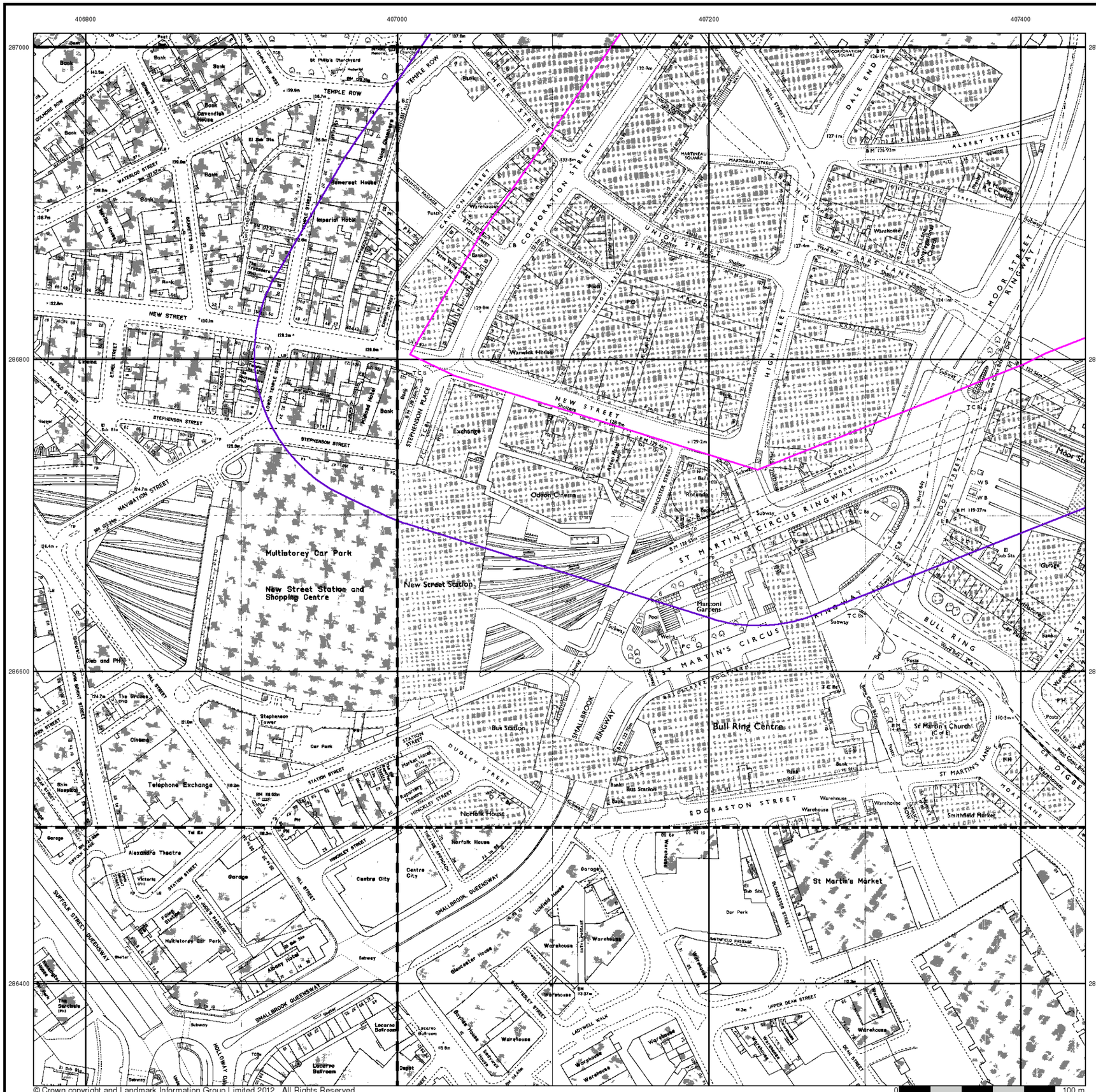
406800
407000
407200
407400
287000
286800
286600
286400
TEMPLE ROW
NEW STREET
STEPHENSON STREET
NAVIGATION STREET
CORPORATION STREET
CANNON STREET
UNION STREET
CARRS LANE
HIGH STREET
MOOR STREET QUEENSWAY
ALBERT STREET
BULL STREET
DALE END
CHERT STREET
TEMPLE ROW WEST
WATERLOO STREET
PARADISE STREET
Somerset House
Imperial Hotel
Warwick House
Exchange
Odeon Cinema
Multistorey Car Park
New Street Station and Shopping Centre
New Street Station
Marconi Gardens
ST MARTIN'S CIRCUS
RINGWAY
BULL RING
Bull Ring Centre
St Martin's Church (C of E)
St Martin's Market
SMALLBROOK
SMALLBROOK QUEENSWAY
HOLLOWAY CIRCUS QUEENSWAY
SUFFOLK STREET QUEENSWAY
STATION STREET
DUDLEY STREET
EDGBASTON STREET
HOAT LANE
ST MARTIN'S LANE
HURLEY STREET
Bus Station
Telephone Exchange
Norfolk House
Centre City
Alexandra Theatre
Gloucester House
Lichfield House
Bartley House
Lucerna Ballroom
Cinema
Multistorey Car Park
Club and Pub
Bank
Warehouse
Garage
Subway
Tunnel
Pool
Fountain
Shelter
Posts
Weirs
Toilets
Garages
Car Park
Bus Shelter
Bus Stop
Taxi
Pedestrian Subway
Underpass
Ramp
Steps
Gallery
Bridge
Pedestrian Area
Pedestrian Precinct
Pedestrian Crossing
Traffic Island
Traffic Lights
Traffic Signals
Traffic Flow
Traffic Calming
Traffic Restriction
Traffic Signs

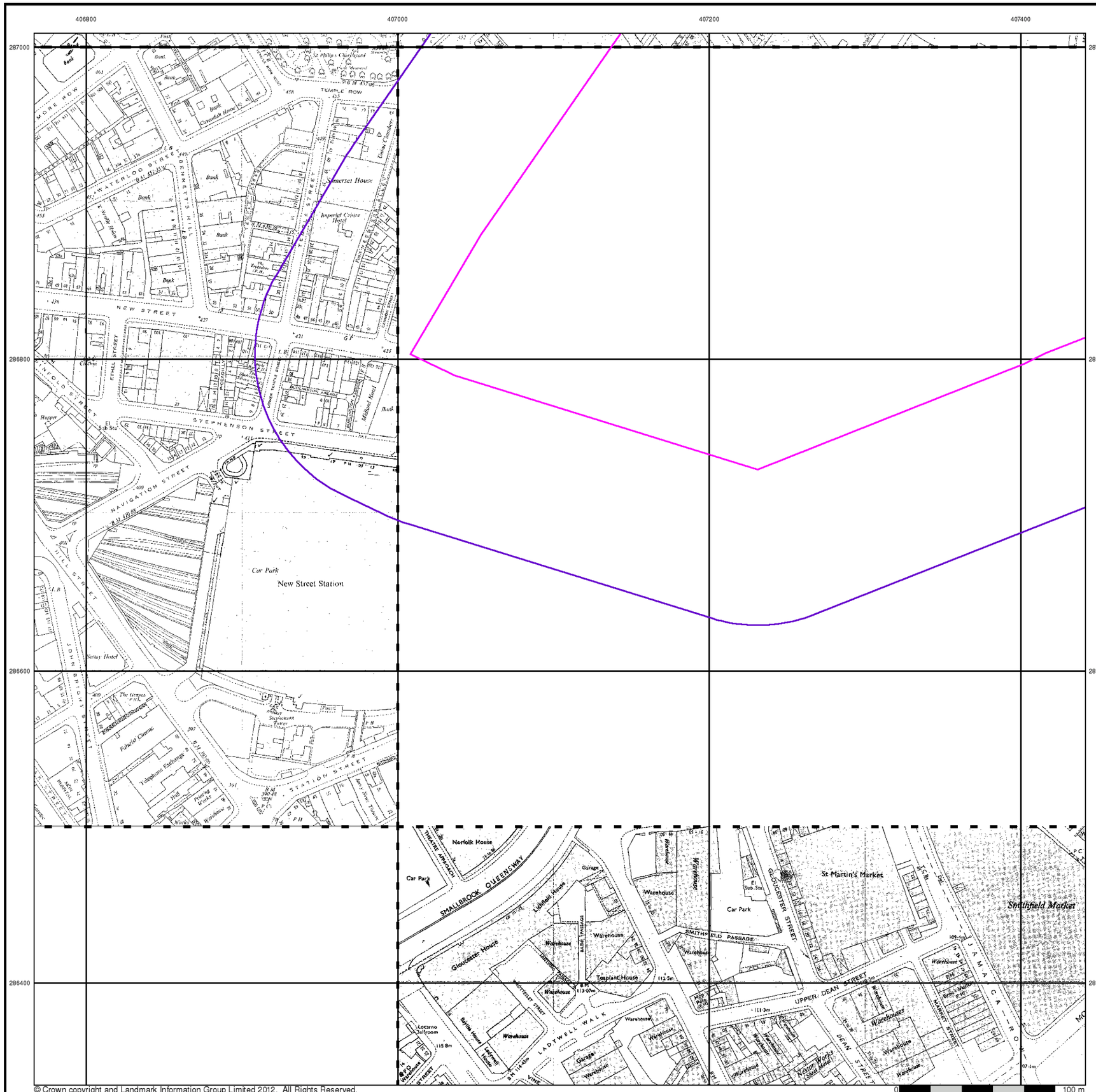

Envirocheck®

Supply of Unpublished Survey Information

Published 1973 - 1974

Source map scale - 1:1,250

SUSI maps (Supply of Unpublished Survey Information) were produced between 1972 and 1977, mainly for internal use at Ordnance Survey. These were more of a `work-in-progress' plan as they showed updates of individual areas on a map. These maps were unpublished, and they do not represent a single moment in time. They were produced at both 1:2,500 and 1:1,250 scales.

Map Name(s) and Date(s)

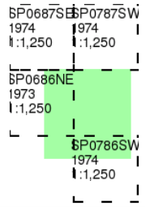

Historical Map - Segment A7

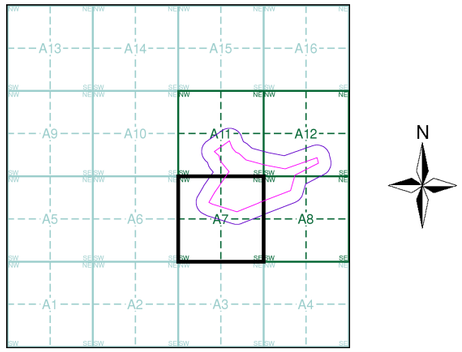

Order Details

Order Number:	42702585_1_1
Customer Ref:	300207HS02
National Grid Reference:	407140, 287010
Slice:	A
Site Area (Ha):	21.14
Search Buffer (m):	100

Site Details

Network Rail Ltd, Railway Station, Moor Street Queensway, BIRMINGHAM, B4 7UL

Landmark Information Group

Tel: 0844 844 9952
Fax: 0844 844 9951
Web: www.envirocheck.co.uk



© Crown copyright and Landmark Information Group Limited 2012. All Rights Reserved.

Envirocheck®

Ordnance Survey Plan

Published 1978

Source map scale - 1:1,250

The historical maps shown were reproduced from maps predominantly held at the scale adopted for England, Wales and Scotland in the 1840`s. In 1854 the 1:2,500 scale was adopted for mapping urban areas and by 1896 it covered the whole of what were considered to be the cultivated parts of Great Britain. The published date given below is often some years later than the surveyed date. Before 1938, all OS maps were based on the Cassini Projection, with independent surveys of a single county or group of counties, giving rise to significant inaccuracies in outlying areas.

Map Name(s) and Date(s)

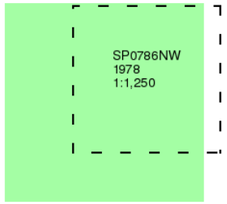

Historical Map - Segment A7

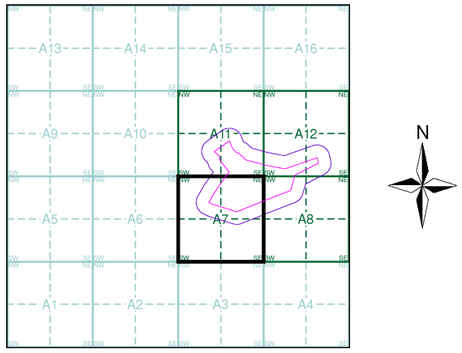

Order Details

Order Number:	42702585_1_1
Customer Ref:	300207HS02
National Grid Reference:	407140, 287010
Slice:	A
Site Area (Ha):	21.14
Search Buffer (m):	100

Site Details

Network Rail Ltd, Railway Station, Moor Street Queensway, BIRMINGHAM, B4 7UL

Landmark® Information Group
Tel: 0844 844 9952
Fax: 0844 844 9951
Web: www.envirocheck.co.uk

406800 407000 407200 407400

287000 286800 286600 286400

© Crown copyright and Landmark Information Group Limited 2012. All Rights Reserved.

0 100 m

Envirocheck®

Additional SIMs

Published 1988 - 1991

Source map scale - 1:1,250

The SIM cards (Ordnance Survey's `Survey of Information on Microfilm') are further, minor editions of mapping which were produced and published in between the main editions as an area was updated. They date from 1947 to 1994, and contain detailed information on buildings, roads and land-use. These maps were produced at both 1:2,500 and 1:1,250 scales.

Map Name(s) and Date(s)

SP0687SE 1988 1:1,250
SP0787SW 1989 1:1,250
SP0686NE 1991 1:1,250

Historical Map - Segment A7

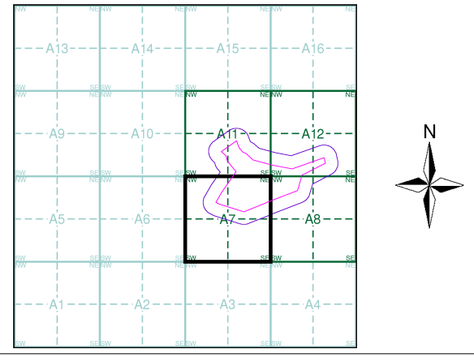

Order Details

Order Number:	42702585_1_1
Customer Ref:	300207HS02
National Grid Reference:	407140, 287010
Slice:	A
Site Area (Ha):	21.14
Search Buffer (m):	100

Site Details

Network Rail Ltd, Railway Station, Moor Street Queensway, BIRMINGHAM, B4 7UL

Landmark® Information Group
Tel: 0844 844 9952
Fax: 0844 844 9951
Web: www.envirocheck.co.uk

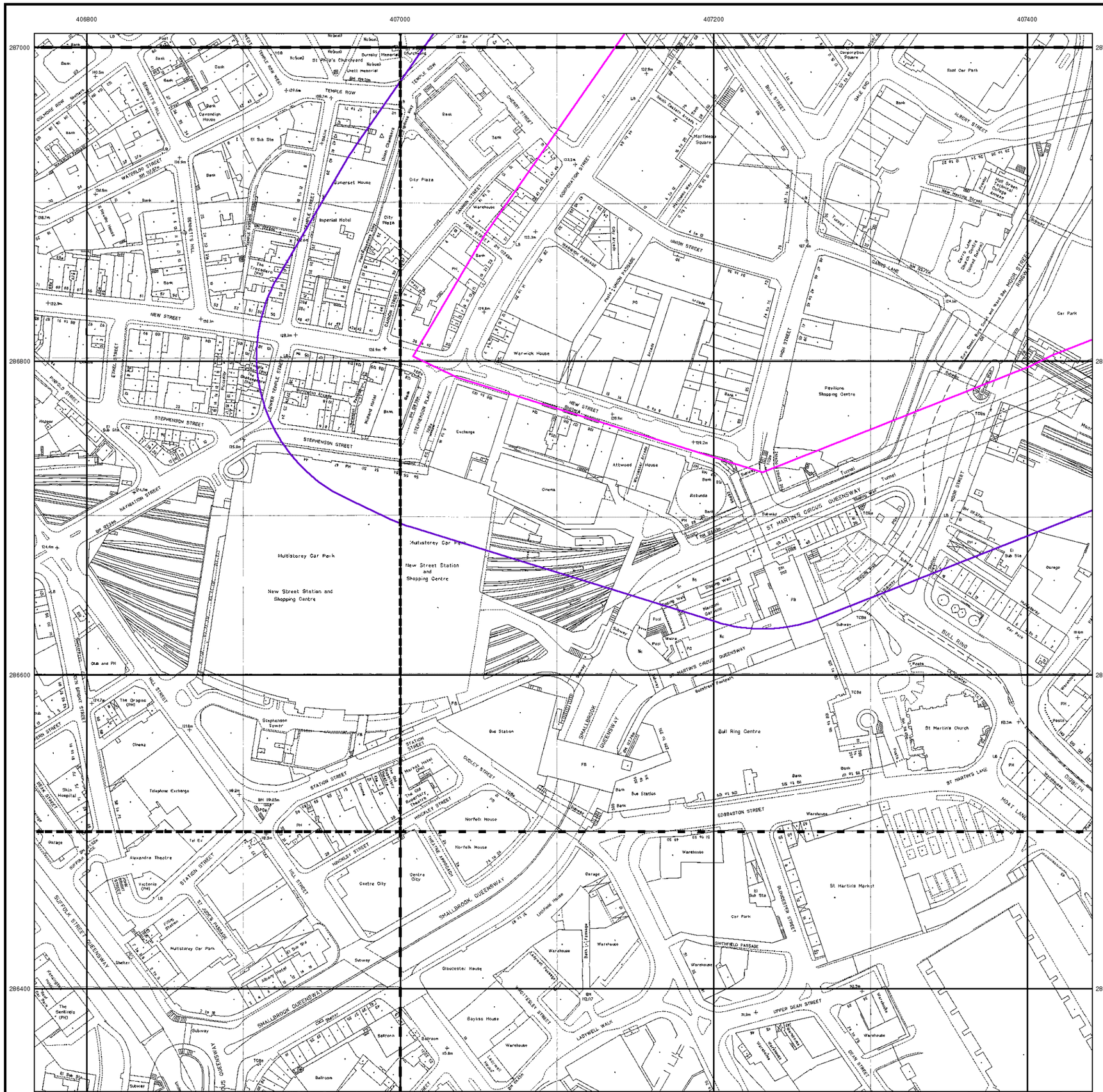

© Crown copyright and Landmark Information Group Limited 2012. All Rights Reserved.

Envirocheck®

Large-Scale National Grid Data

Published 1992

Source map scale - 1:1,250

'Large Scale National Grid Data' superseded SIM cards (Ordnance Survey's 'Survey of Information on Microfilm') in 1992, and continued to be produced until 1999. These maps were the fore-runners of digital mapping and so provide detailed information on houses and roads, but tend to show less topographic features such as vegetation. These maps were produced at both 1:2,500 and 1:1,250 scales.

Map Name(s) and Date(s)



Historical Map - Segment A7

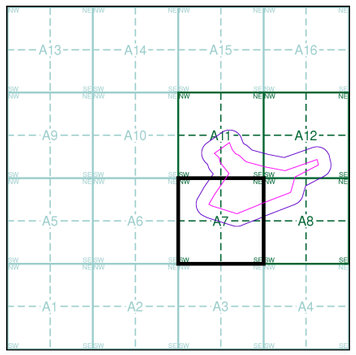

Order Details

Order Number:	42702585_1_1
Customer Ref:	300207HS02
National Grid Reference:	407140, 287010
Slice:	A
Site Area (Ha):	21.14
Search Buffer (m):	100

Site Details

Network Rail Ltd, Railway Station, Moor Street Queensway, BIRMINGHAM, B4 7UL

Landmark® Information Group

Tel: 0844 844 9952
Fax: 0844 844 9951
Web: www.envirocheck.co.uk

406800 407000 407200 407400

287000 286800 286600 286400

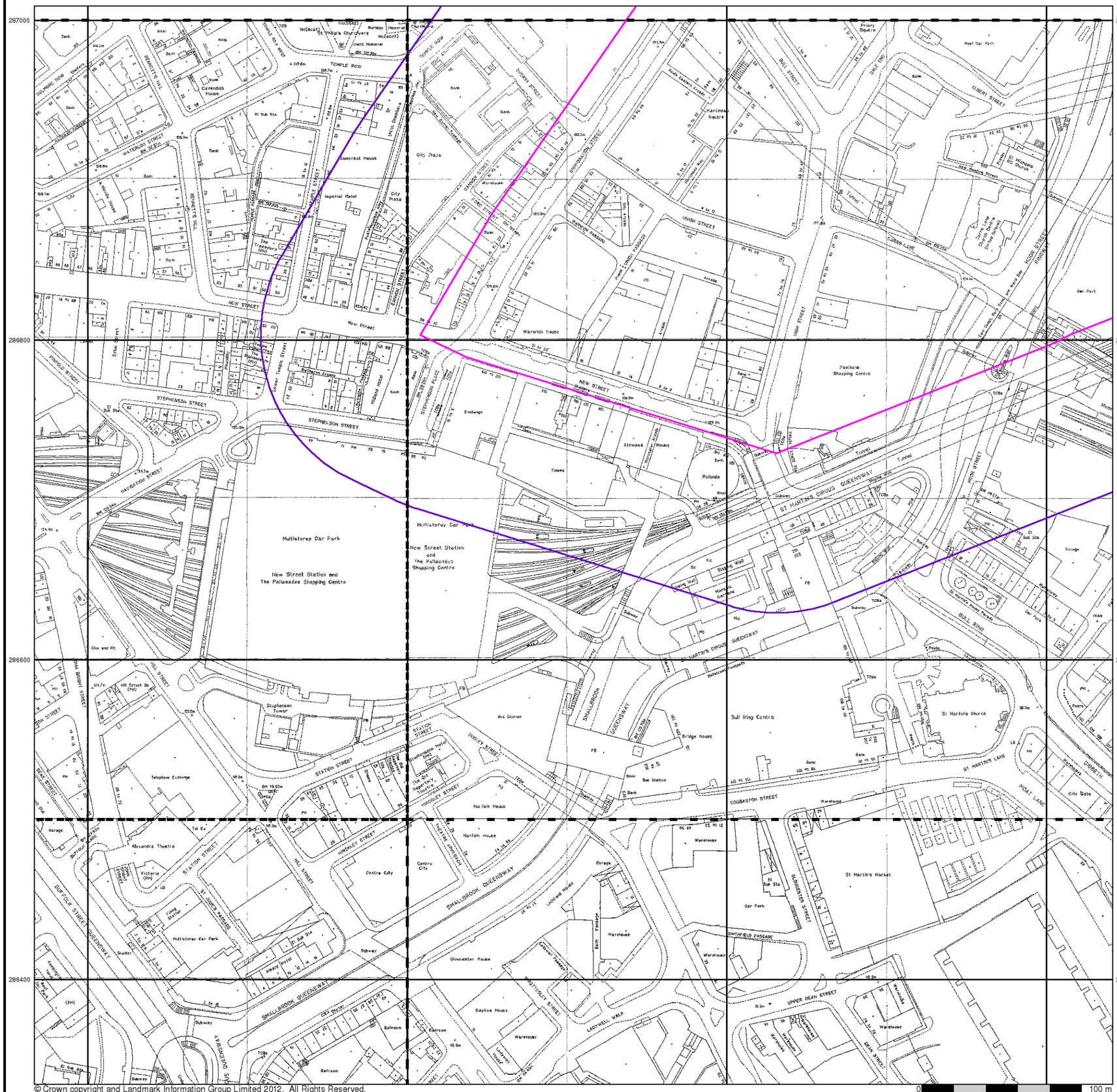

© Crown copyright and Landmark Information Group Limited 2012. All Rights Reserved.

0 100 m

Large-Scale National Grid Data

Published 1993 - 1994

Source map scale - 1:1,250

'Large Scale National Grid Data' superseded SIM cards (Ordnance Survey's 'Survey of Information on Microfilm') in 1992, and continued to be produced until 1999. These maps were the fore-runners of digital mapping and so provide detailed information on houses and roads, but tend to show less topographic features such as vegetation. These maps were produced at both 1:2,500 and 1:1,250 scales.

Map Name(s) and Date(s)

SP0686NE 1994 1:1,250	SP0786NW 1994 1:1,250
SP0686SE 1993 1:1,250	SP0786SW 1993 1:1,250

Historical Map - Segment A7

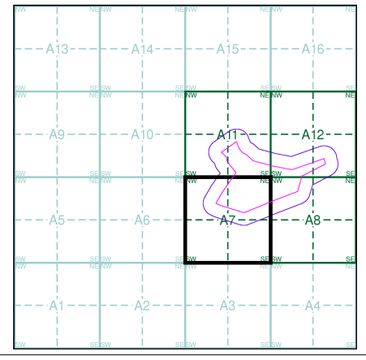

Order Details

Order Number:	42702585_1_1
Customer Ref:	300207HS02
National Grid Reference:	407140, 287010
Slice:	A
Site Area (Ha):	21.14
Search Buffer (m):	100

Site Details

Network Rail Ltd, Railway Station, Moor Street Queensway, BIRMINGHAM, B4 7UL

Landmark Information Group
Tel: 0844 844 9952
Fax: 0844 844 9951
Web: www.envirocheck.co.uk

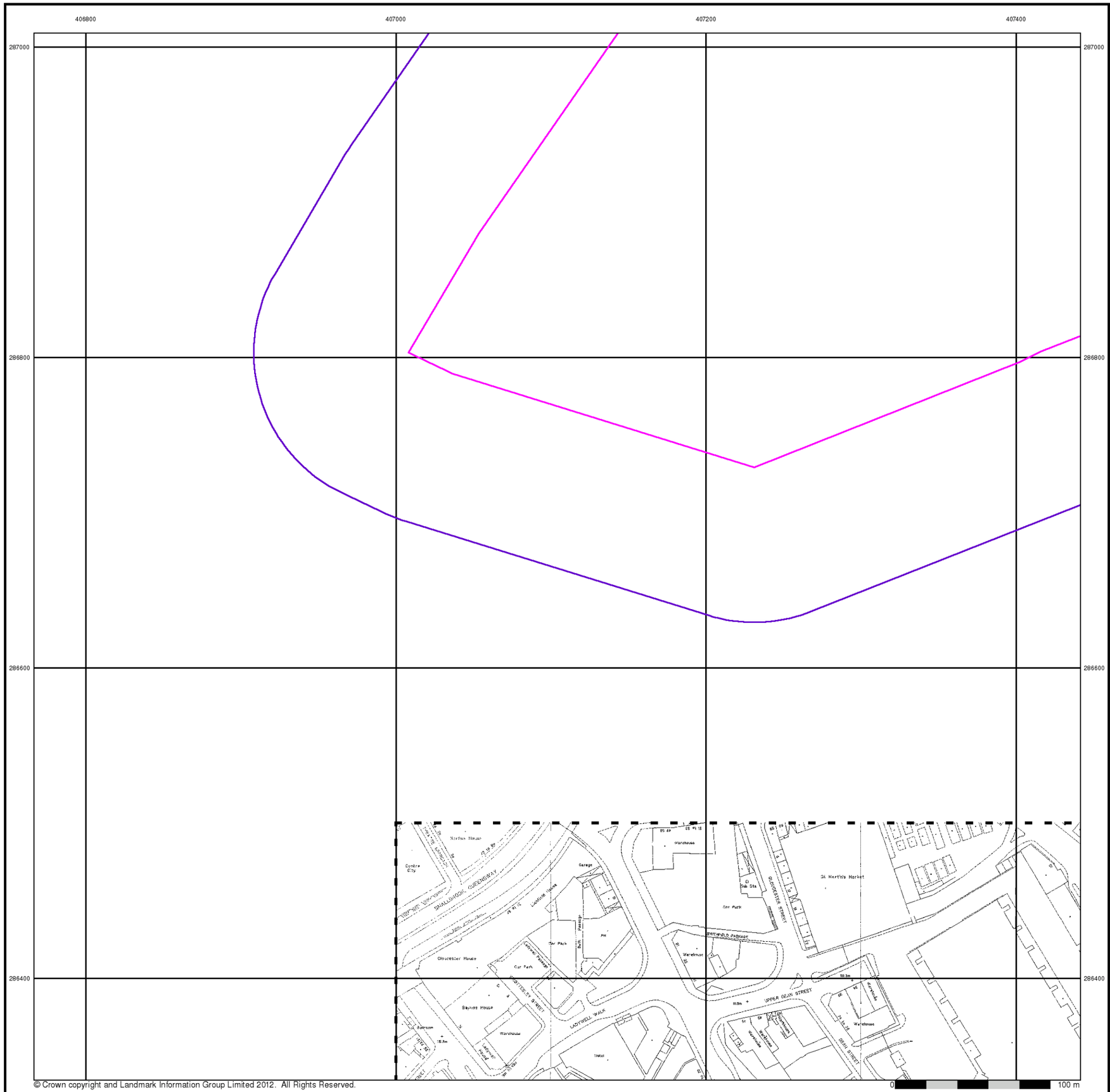

© Crown copyright and Landmark Information Group Limited 2012. All Rights Reserved.

Envirocheck®

Large-Scale National Grid Data

Published 1996

Source map scale - 1:1,250

'Large Scale National Grid Data' superseded SIM cards (Ordnance Survey's 'Survey of Information on Microfilm') in 1992, and continued to be produced until 1999. These maps were the fore-runners of digital mapping and so provide detailed information on houses and roads, but tend to show less topographic features such as vegetation. These maps were produced at both 1:2,500 and 1:1,250 scales.

Map Name(s) and Date(s)

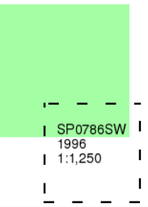

Historical Map - Segment A7

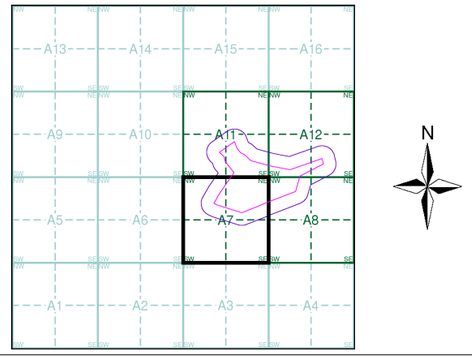

Order Details

Order Number:	42702585_1_1
Customer Ref:	300207HS02
National Grid Reference:	407140, 287010
Slice:	A
Site Area (Ha):	21.14
Search Buffer (m):	100

Site Details

Network Rail Ltd, Railway Station, Moor Street Queensway, BIRMINGHAM, B4 7UL

Landmark® Information Group

Tel: 0844 844 9952
Fax: 0844 844 9951
Web: www.envirocheck.co.uk

Historical Mapping Legends

Ordnance Survey County Series and Ordnance Survey Plan 1:2,500

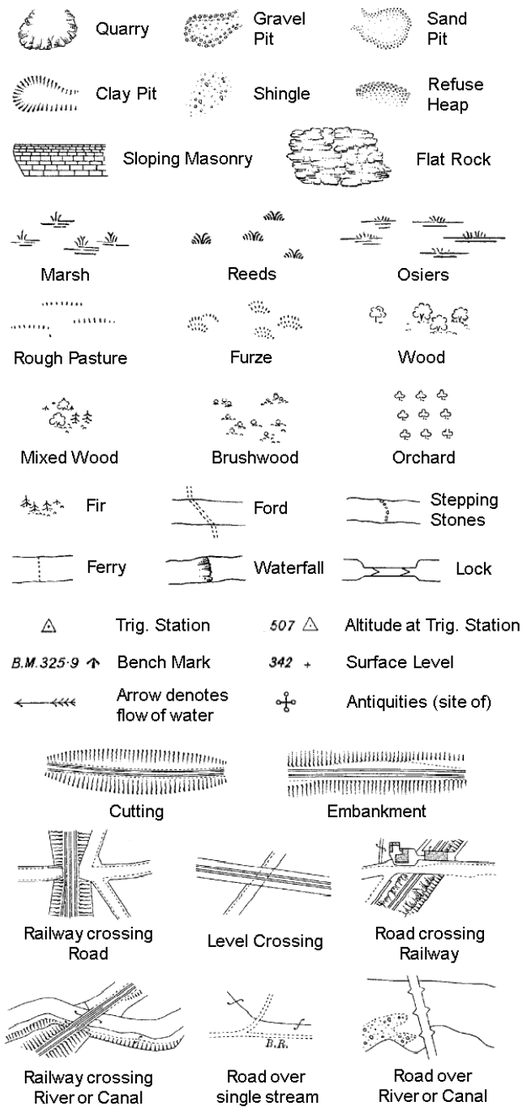

County Boundary (Geographical)

County & Civil Parish Boundary

Administrative County & Civil Parish Boundary

Co. Boro. Bdy. County Borough Boundary (England)

Co. Burgh Bdy. County Burgh Boundary (Scotland)

B P B S	Boundary Post or Stone	P.C.B	Police Call Box
B.R.	Bridle Road	P	Pump
E.P	Electricity Pylon	S.P	Signal Post
F.B.	Foot Bridge	St.	Sluice
F.P.	Foot Path	Sp.	Spring
G.P	Guide Post or Board	T.C.B	Telephone Call Box
M.S	Mile Stone	Tr.	Trough
M.P M.R	Mooring Post or Ring	W	Well

Ordnance Survey Plan, Additional SIMs and Supply of Unpublished Survey Information 1:2,500 and 1:1,250

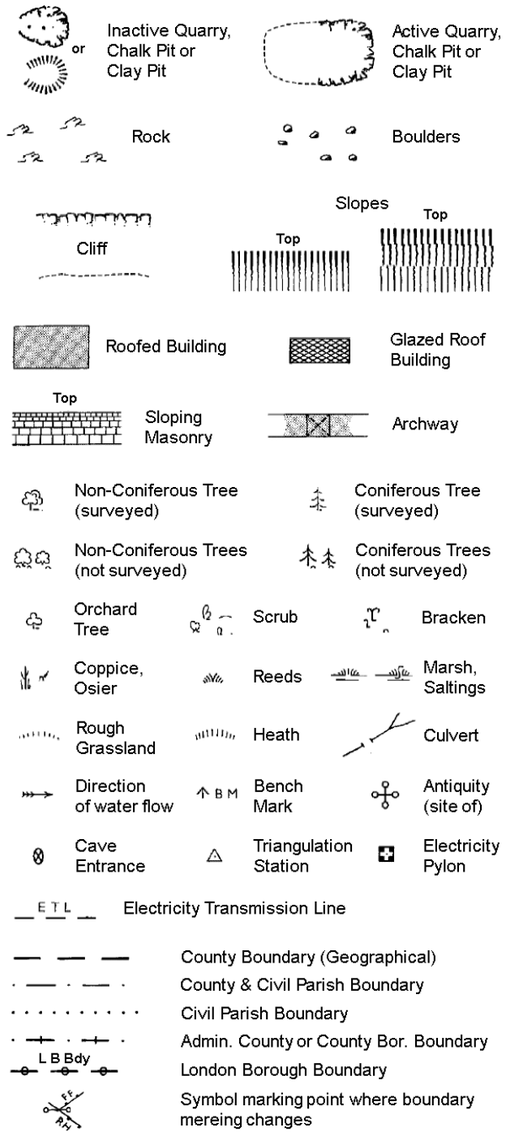

County Boundary (Geographical)

County & Civil Parish Boundary

Civil Parish Boundary

Admin. County or County Bor. Boundary

L B Bdy London Borough Boundary

Symbol marking point where boundary mereing changes

BH	Beer House	P	Pillar, Pole or Post
BP, BS	Boundary Post or Stone	PO	Post Office
Cn, C	Capstan, Crane	PC	Public Convenience
Chy	Chimney	PH	Public House
D Fn	Drinking Fountain	Pp	Pump
El P	Electricity Pillar or Post	SB, S Br	Signal Box or Bridge
FAP	Fire Alarm Pillar	SP, SL	Signal Post or Light
FB	Foot Bridge	Spr	Spring
GP	Guide Post	Tk	Tank or Track
H	Hydrant or Hydraulic	TCB	Telephone Call Box
LC	Level Crossing	TCP	Telephone Call Post
MH	Manhole	Tr	Trough
MP	Mile Post or Mooring Post	Wr Pt, Wr T	Water Point, Water Tap
MS	Mile Stone	W	Well
NTL	Normal Tidal Limit	Wd Pp	Wind Pump

Large-Scale National Grid Data 1:2,500 and 1:1,250

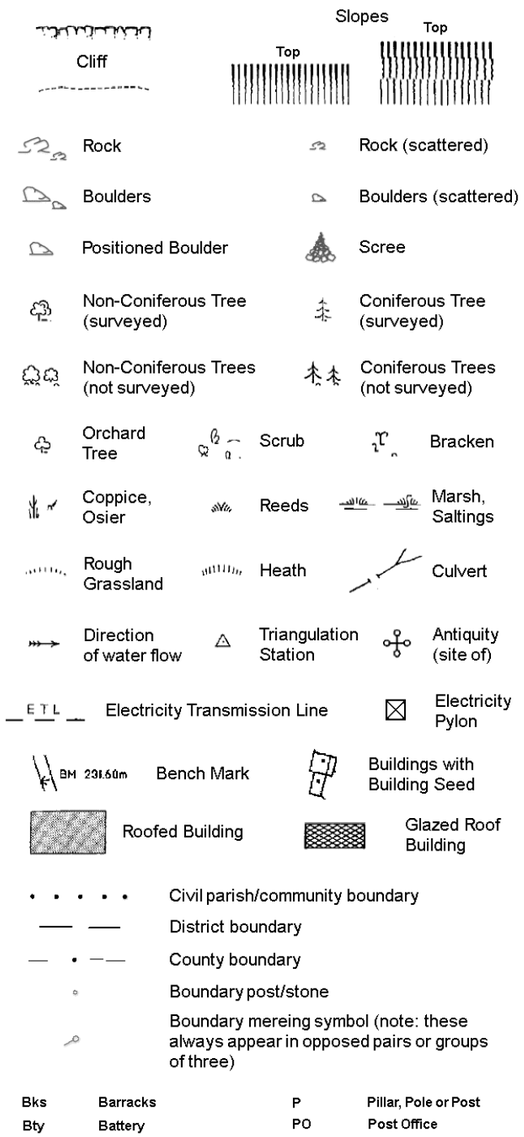

Civil parish/community boundary

District boundary

County boundary

Boundary post/stone

Boundary mereing symbol (note: these always appear in opposed pairs or groups of three)

Bks	Barracks	P	Pillar, Pole or Post
Bty	Battery	PO	Post Office
Cemy	Cemetery	PC	Public Convenience
Chy	Chimney	Pp	Pump
Cis	Cistern	Ppg Sta	Pumping Station
Dismtd Rly	Dismantled Railway	PW	Place of Worship
El Gen Sta	Electricity Generating Station	Sewage Ppg Sta	Sewage Pumping Station
El P	Electricity Pole, Pillar	SB, S Br	Signal Box or Bridge
El Sub Sta	Electricity Sub Station	SP, SL	Signal Post or Light
FB	Filter Bed	Spr	Spring
Fn / D Fn	Fountain / Drinking Ftn.	Tk	Tank or Track
Gas Gov	Gas Valve Compound	Tr	Trough
GVC	Gas Governer	Wd Pp	Wind Pump
GP	Guide Post	Wr Pt, Wr T	Water Point, Water Tap
MH	Manhole	Wks	Works (building or area)
MP, MS	Mile Post or Mile Stone	W	Well

Envirocheck®

Historical Mapping & Photography included:

Mapping Type	Scale	Date	Pg
Warwickshire	1:2,500	1890	2
Warwickshire	1:2,500	1905	3
Warwickshire	1:2,500	1927	4
Warwickshire	1:2,500	1937	5
Ordnance Survey Plan	1:1,250	1950 - 1952	6
Ordnance Survey Plan	1:2,500	1952 - 1953	7
Additional SIMs	1:1,250	1952 - 1989	8
Additional SIMs	1:2,500	1953	9
Ordnance Survey Plan	1:1,250	1960 - 1970	10
Ordnance Survey Plan	1:2,500	1970 - 1971	11
Ordnance Survey Plan	1:1,250	1970 - 1978	12
Supply of Unpublished Survey Information	1:1,250	1973 - 1976	13
Supply of Unpublished Survey Information	1:1,250	1974	14
Ordnance Survey Plan	1:1,250	1978	15
Additional SIMs	1:1,250	1982 - 1989	16
Additional SIMs	1:1,250	1989	17
Additional SIMs	1:1,250	1991	18
Large-Scale National Grid Data	1:1,250	1992	19
Large-Scale National Grid Data	1:1,250	1993 - 1994	20
Large-Scale National Grid Data	1:1,250	1996	21

Historical Map - Segment A8

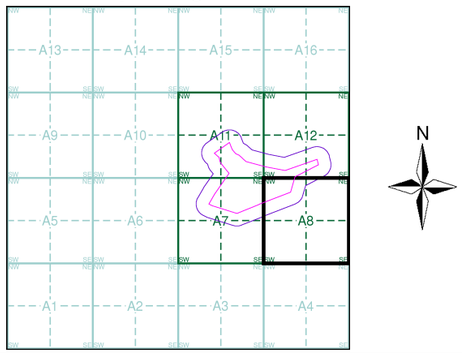

Order Details

Order Number:	42702585_1_1
Customer Ref:	300207HS02
National Grid Reference:	407140, 287010
Slice:	A
Site Area (Ha):	21.14
Search Buffer (m):	100

Site Details

Network Rail Ltd, Railway Station, Moor Street Queensway, BIRMINGHAM, B4 7UL

Landmark® Information Group

Tel: 0844 844 9952
Fax: 0844 844 9951
Web: www.envirocheck.co.uk



© Crown copyright and Landmark Information Group Limited 2012. All Rights Reserved.

Envirocheck®

Warwickshire

Published 1890

Source map scale - 1:2,500

The historical maps shown were reproduced from maps predominantly held at the scale adopted for England, Wales and Scotland in the 1840`s. In 1854 the 1:2,500 scale was adopted for mapping urban areas and by 1896 it covered the whole of what were considered to be the cultivated parts of Great Britain. The published date given below is often some years later than the surveyed date. Before 1938, all OS maps were based on the Cassini Projection, with independent surveys of a single county or group of counties, giving rise to significant inaccuracies in outlying areas.

Map Name(s) and Date(s)

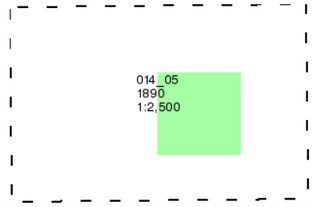

Historical Map - Segment A8

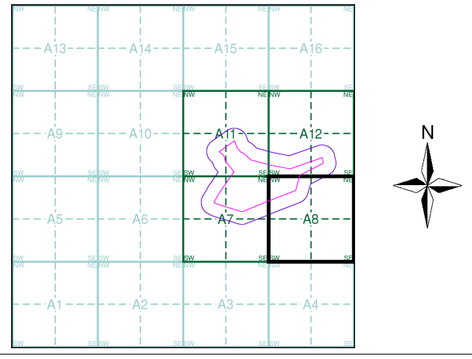

Order Details

Order Number:	42702585_1_1
Customer Ref:	300207HS02
National Grid Reference:	407140, 287010
Slice:	A
Site Area (Ha):	21.14
Search Buffer (m):	100

Site Details

Network Rail Ltd, Railway Station, Moor Street Queensway, BIRMINGHAM, B4 7UL

Landmark® Information Group

Tel: 0844 844 9952
Fax: 0844 844 9951
Web: www.envirocheck.co.uk

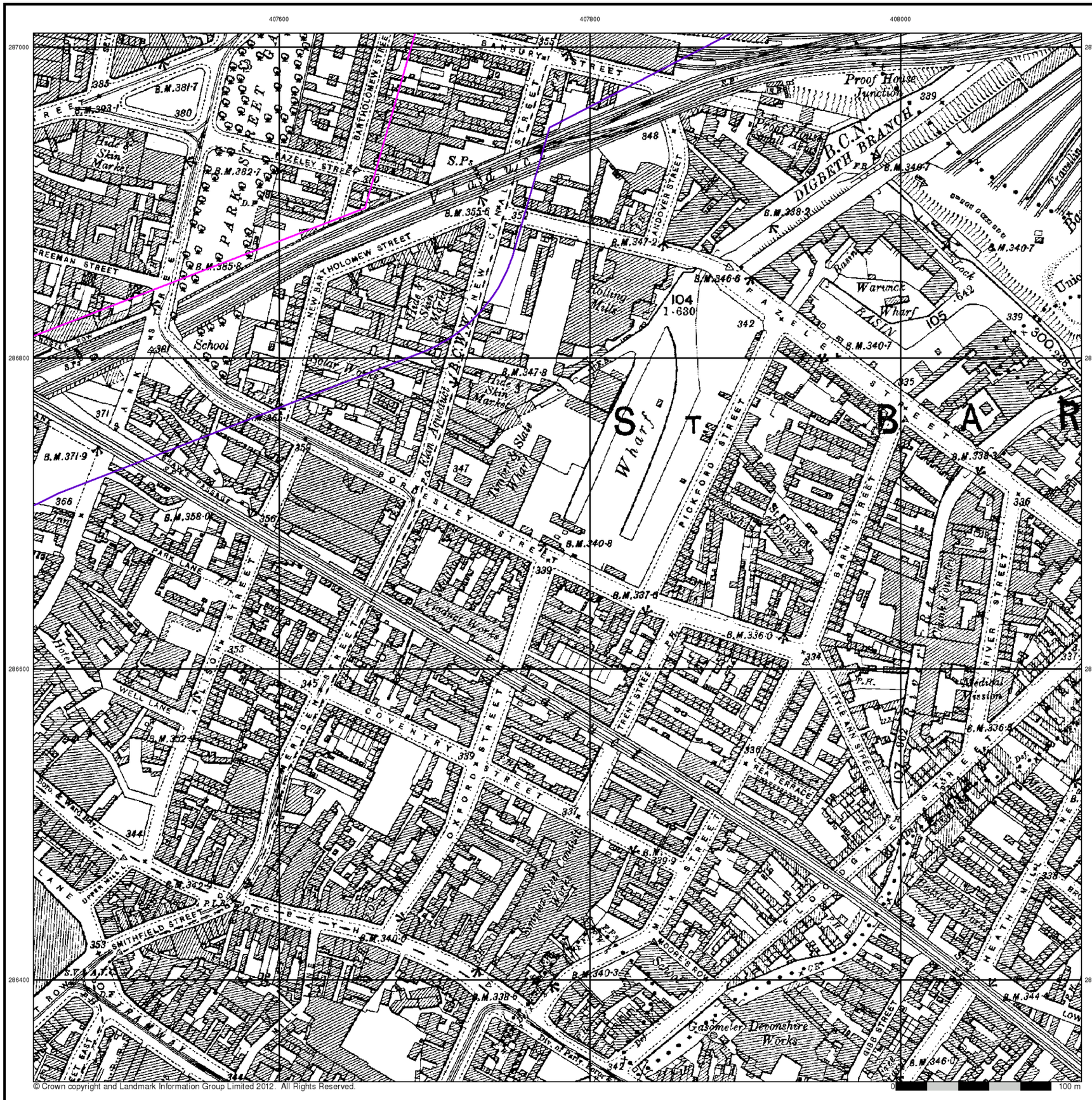

© Crown copyright and Landmark Information Group Limited 2012. All Rights Reserved.

Envirocheck®

Warwickshire

Published 1905

Source map scale - 1:2,500

The historical maps shown were reproduced from maps predominantly held at the scale adopted for England, Wales and Scotland in the 1840`s. In 1854 the 1:2,500 scale was adopted for mapping urban areas and by 1896 it covered the whole of what were considered to be the cultivated parts of Great Britain. The published date given below is often some years later than the surveyed date. Before 1938, all OS maps were based on the Cassini Projection, with independent surveys of a single county or group of counties, giving rise to significant inaccuracies in outlying areas.

Map Name(s) and Date(s)

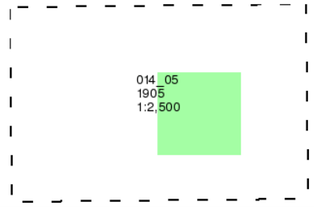

Historical Map - Segment A8

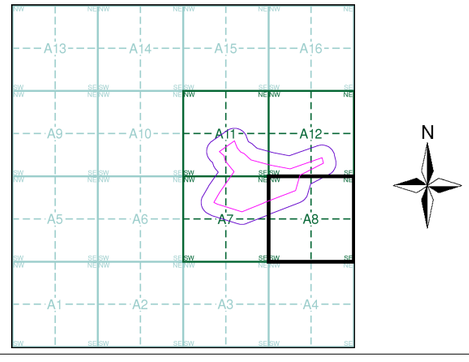

Order Details

Order Number:	42702585_1_1
Customer Ref:	300207HS02
National Grid Reference:	407140, 287010
Slice:	A
Site Area (Ha):	21.14
Search Buffer (m):	100

Site Details

Network Rail Ltd, Railway Station, Moor Street Queensway, BIRMINGHAM, B4 7UL

Landmark® Information Group
Tel: 0844 844 9952
Fax: 0844 844 9951
Web: www.envirocheck.co.uk

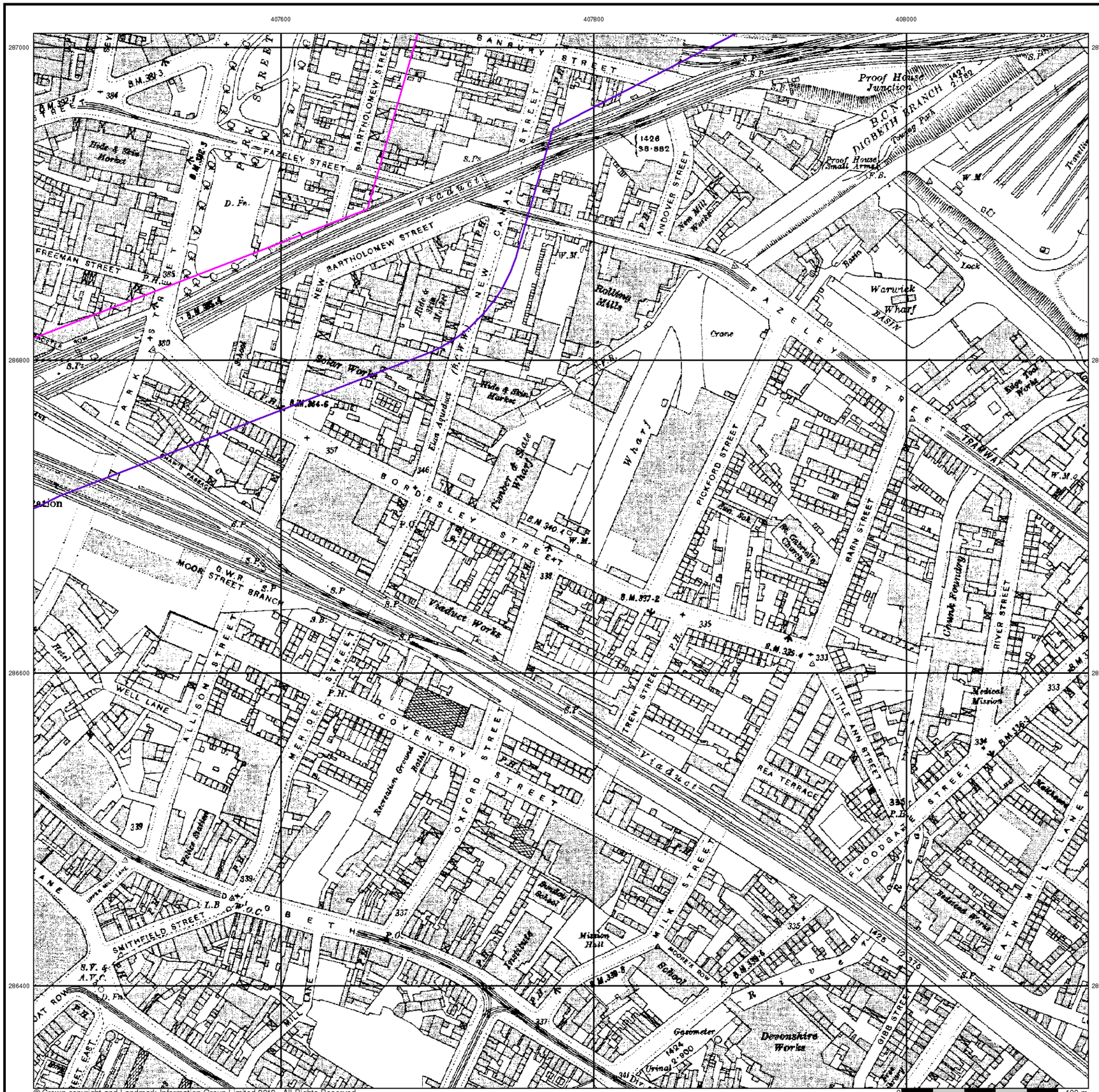
407600
407800
408000
287000
286800
286600
286400
BANBURY STREET
FAZELEY STREET
NEW BARTHOLOMEW STREET
FREEMAN STREET
PARK LANE EAST
BORDESLEY STREET EAST
MOOR STREET BRANCH
COVENTRY
OXFORD STREET
SMITHFIELD STREET
WELL LANE
ALLISON STREET
MERIDEN STREET
PICKFORD STREET
BARN STREET
RIVER STREET
LITTLE ANN STREET
MILK STREET
HEATH MILL LANE
GIBB STREET
ANDOVER STREET
FLOODGATE STREET
TRAMWAY
Proof House Junction
B.C.N. DIGBETH BRANCH
Warwick Wharf
BASIN
Lock
Basin
Rolling Mills
Crane
Wharf
Timber & Slate Wharf
Viaduct Works
Viaduct
Gasometer
Devonshire Works
Foundry
Medical Mission
Mission Hall
Recreation Ground
Prince Station
Tram Sheds
Tramway Depot
Ridge Tool Works
Roberts Works
Tube Works
Iron Mill Workshops
Ebon Aqueduct
Hide & Skin Market
Corn Exchange
Goods Station
Goods Yard
Coal Depot
Boiler
Engine Shed
Turntable
Weighbridge
Sidings
Warehouse
Offices
Factory
Foundry
Works
Station
Hotel
Institute
Schools
Chapel
Church
Tunnel
Bridge
Arch
Culvert
Aqueduct
Basin
Lock
Wharf
Crane
Gasometer
Tramway
Viaduct
Railway
Canal
Footpath
Boundary
Trig. 2,900
1426
38·882
1427
2·782
1424
2·900
B.M. 384·3
B.M. 384·2
B.M. 384·1
B.M. 384·6
B.M. 340·4
B.M. 337·2
B.M. 336·4
B.M. 336·5
B.M. 336·6
B.M. 335·4
B.M. 326·3
B.M. 339·5
P.H.
P.O.
S.P.
S.Ps.
S.B.
D. Fn.
W.M.
W.T.
R.W.
P.
L.B.
Sch.
Sta.
Fn.
Ho.
Yd.
Ct.
Rd.
St.
Ave.
Pl.
Ter.
Cres.
Gdns.
Sq.
Bldgs.
Mkt.
Ch.
Cem.
Mon.
Obs.
Pk.
Sub Sta.
Pol. Sta.
Fire Sta.
Ambulance Sta.
Library
Museum
Theatre
Cinema
Hospital
Clinic
Surgery
Dispensary
Laundry
Baths
Swimming Pool
Gymnasium
Club
Hall
Institute
Mission
Vicarage
Rectory
Manse
Presbytery
Convent
Monastery
Abbey
Priory
Cathedral
Chapel
Meeting House
Synagogue
Mosque
Temple
Shrine
Cross
Fountain
Pump
Well
Spring
Reservoir
Tank
Cistern
Sluice
Weir
Dam
Embankment
Cutting
Tunnel
Bridge
Arch
Culvert
Aqueduct
Viaduct
Footbridge
Ford
Causeway
Path
Track
Road
Street
Lane
Avenue
Drive
Close
Court
Terrace
Crescent
Gardens
Square
Buildings
Market
Church
Cemetery
Monument
Observatory
Park
Sub Station
Police Station
Fire Station
Ambulance Station

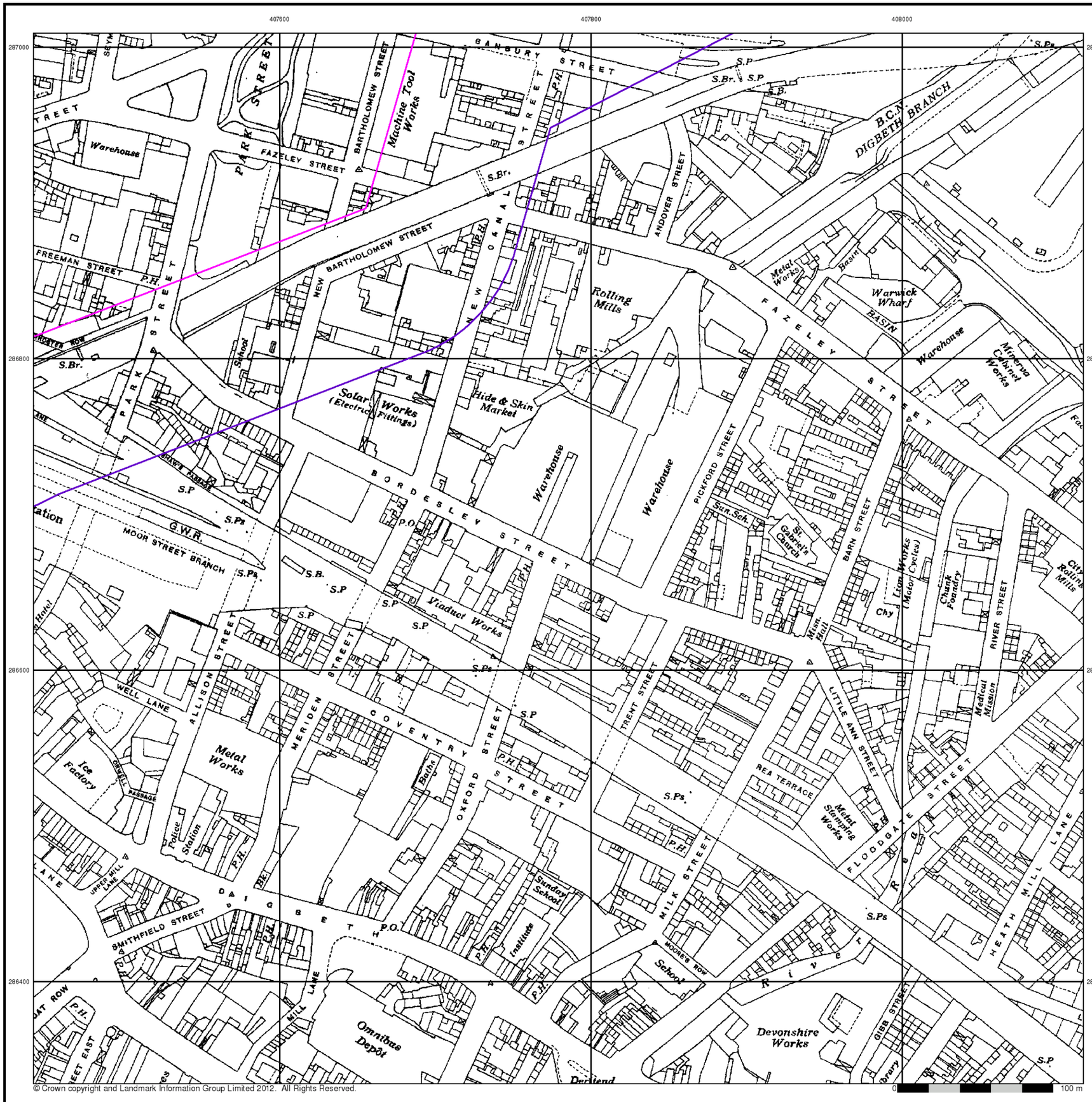

© Crown copyright and Landmark Information Group Limited 2012. All Rights Reserved.

Envirocheck®

Warwickshire

Published 1937

Source map scale - 1:2,500

The historical maps shown were reproduced from maps predominantly held at the scale adopted for England, Wales and Scotland in the 1840`s. In 1854 the 1:2,500 scale was adopted for mapping urban areas and by 1896 it covered the whole of what were considered to be the cultivated parts of Great Britain. The published date given below is often some years later than the surveyed date. Before 1938, all OS maps were based on the Cassini Projection, with independent surveys of a single county or group of counties, giving rise to significant inaccuracies in outlying areas.

Map Name(s) and Date(s)

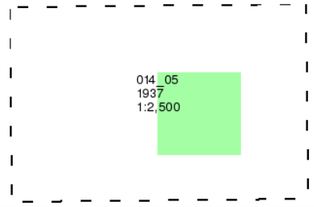

Historical Map - Segment A8

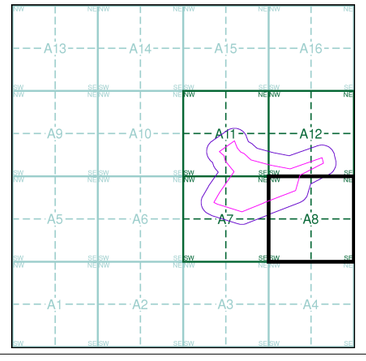

Order Details

Order Number:	42702585_1_1
Customer Ref:	300207HS02
National Grid Reference:	407140, 287010
Slice:	A
Site Area (Ha):	21.14
Search Buffer (m):	100

Site Details

Network Rail Ltd, Railway Station, Moor Street Queensway, BIRMINGHAM, B4 7UL

Landmark® Information Group
Tel: 0844 844 9952
Fax: 0844 844 9951
Web: www.envirocheck.co.uk

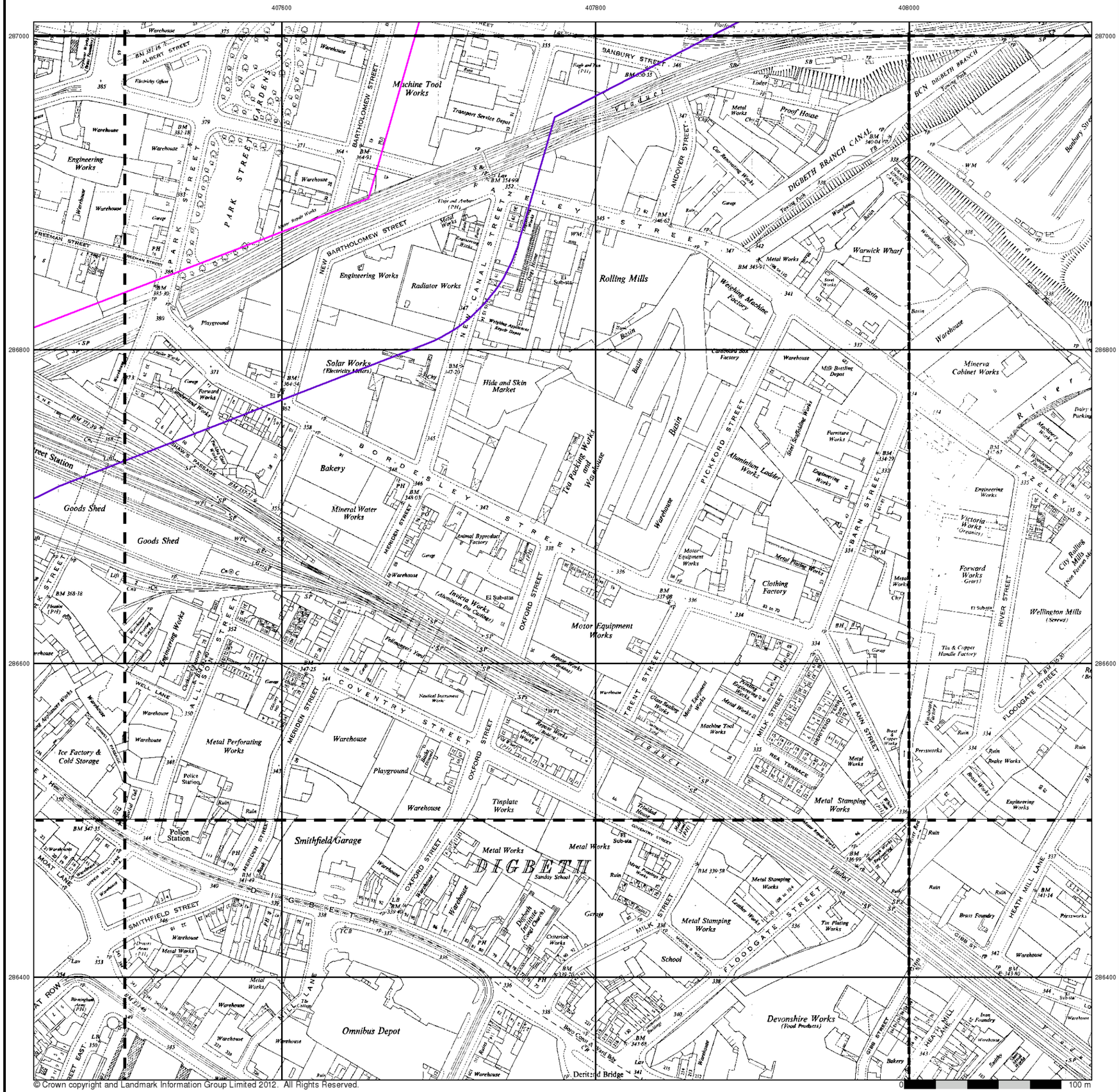
407600
407800
408000
287000
286800
286600
286400
ALBERT STREET
PARK STREET
BARTHOLOMEW STREET
NEW BARTHOLOMEW STREET
SANBURY STREET
ANDOVER STREET
DIGBETH BRANCH CANAL
Machine Tool Works
Engineering Works
Radiator Works
Rolling Mills
Warwick Wharf
Proof House
Solar Works (Electricity Meters)
Hide and Skin Market
Bakery
Mineral Water Works
Goods Shed
Goods Shed
Motor Equipment Works
Clothing Factory
Aluminium Ladder Works
Minerva Cabinet Works
Wellington Mills (Screws)
Metal Perforating Works
Ice Factory & Cold Storage
Police Station
Police Station
Smithfield Garage
DIGBETH
Tinplate Works
Metal Stamping Works
Omnibus Depot
Devonshire Works (Food Products)
COVENTRY STREET
BORDESLEY STREET
MOAT LANE
SMITHFIELD STREET
HEATH MILL LANE
FLOODGATE STREET
PICKFORD STREET
OXFORD STREET
MERIDEN STREET
RIVER STREET
Derby and Sherwood Railway
Derby and Sherwood Railway
Derby and Sherwood Railway

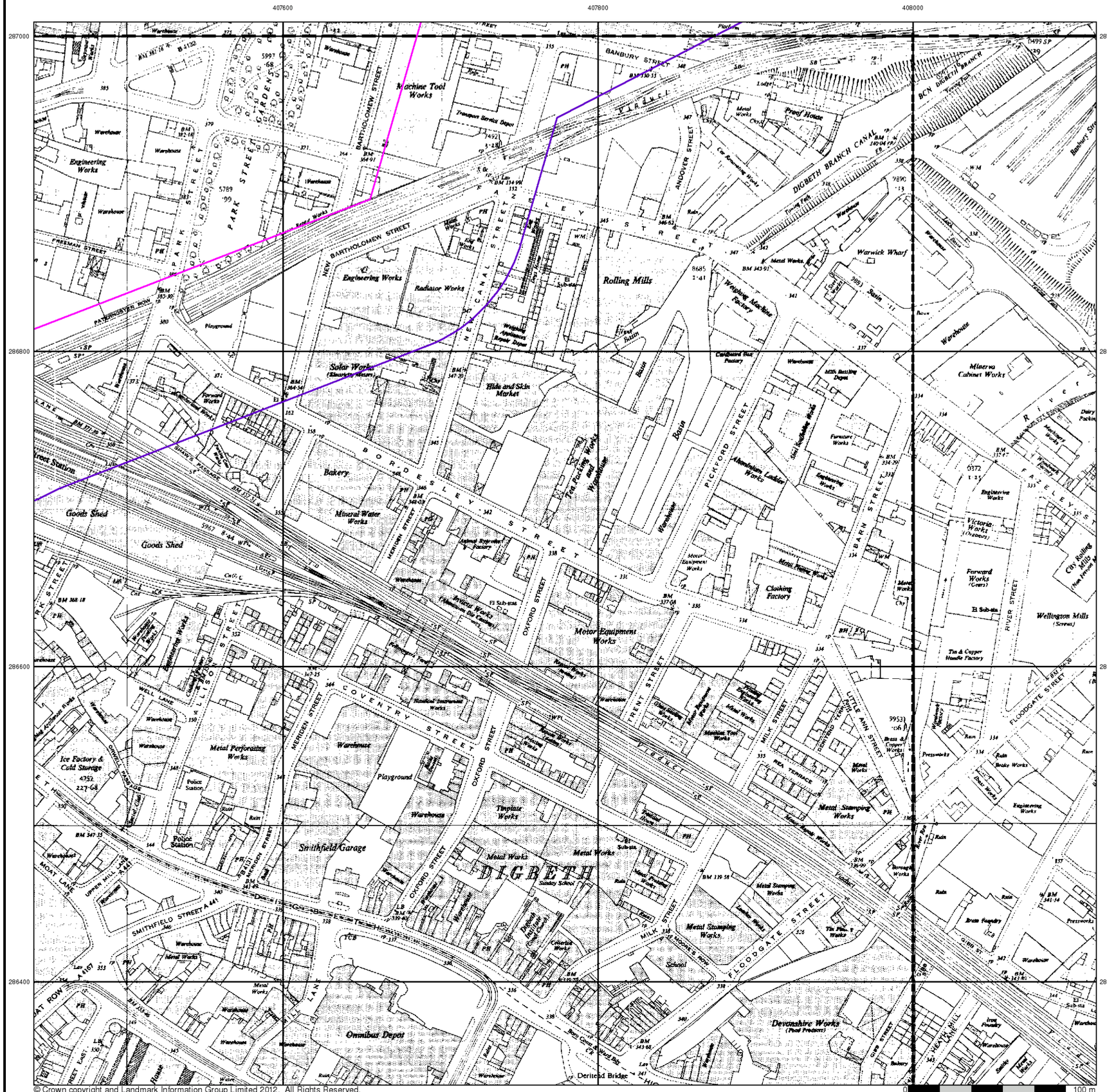

© Crown copyright and Landmark Information Group Limited 2012. All Rights Reserved.

Envirocheck®

Ordnance Survey Plan

Published 1952 - 1953

Source map scale - 1:2,500

The historical maps shown were reproduced from maps predominantly held at the scale adopted for England, Wales and Scotland in the 1840`s. In 1854 the 1:2,500 scale was adopted for mapping urban areas and by 1896 it covered the whole of what were considered to be the cultivated parts of Great Britain. The published date given below is often some years later than the surveyed date. Before 1938, all OS maps were based on the Cassini Projection, with independent surveys of a single county or group of counties, giving rise to significant inaccuracies in outlying areas.

Map Name(s) and Date(s)

SP0787 1953 1:2,500	SP0887 1952 1:2,500
SP0786 1952 1:2,500	SP0886 1952 1:2,500

Historical Map - Segment A8

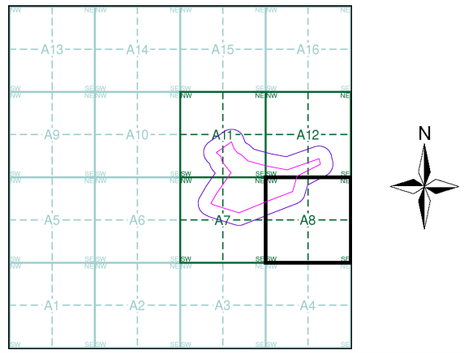

Order Details

Order Number:	42702585_1_1
Customer Ref:	300207HS02
National Grid Reference:	407140, 287010
Slice:	A
Site Area (Ha):	21.14
Search Buffer (m):	100

Site Details

Network Rail Ltd, Railway Station, Moor Street Queensway, BIRMINGHAM, B4 7UL

Landmark Information Group

Tel: 0844 844 9952
Fax: 0844 844 9951
Web: www.envirocheck.co.uk

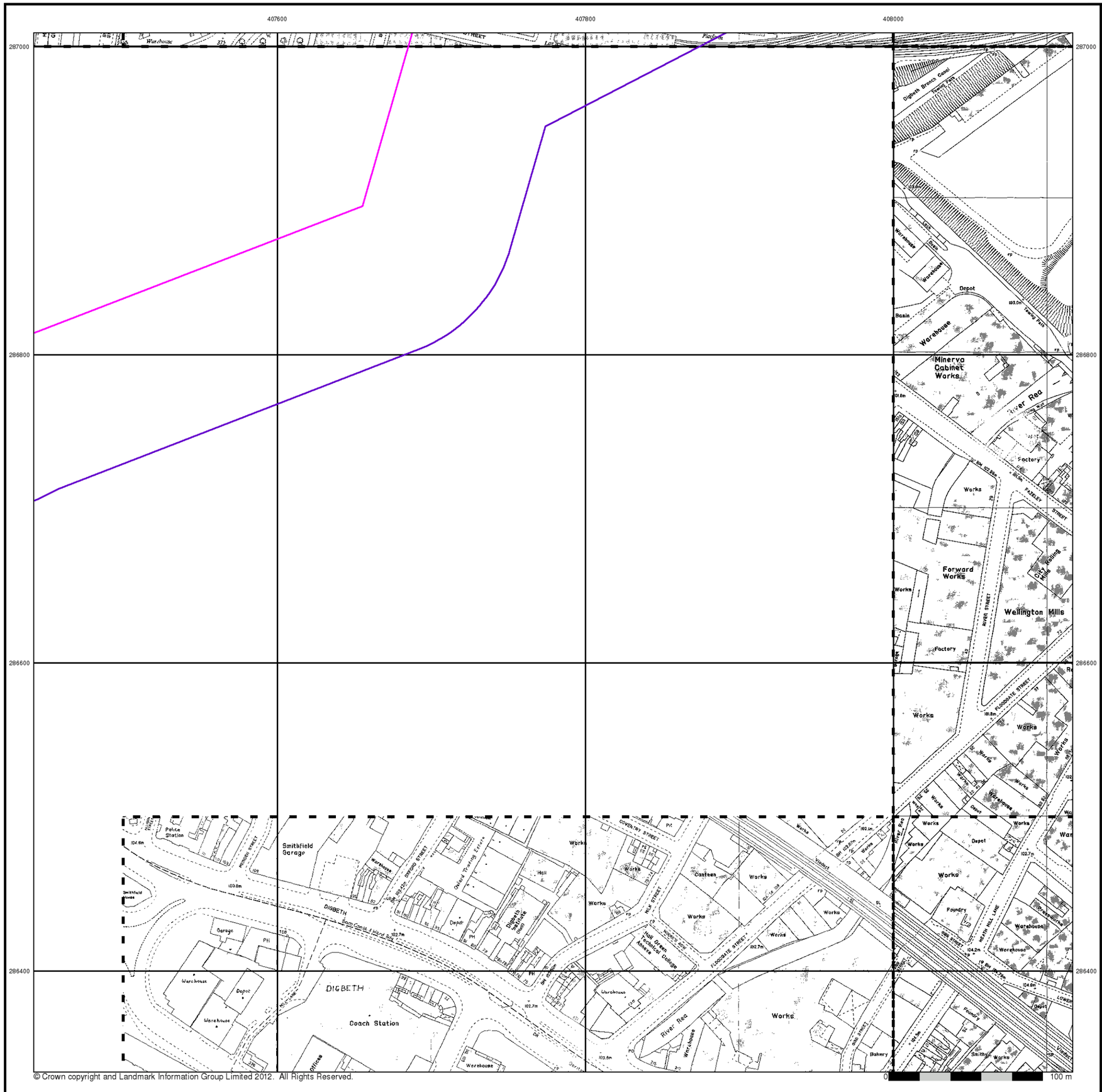

© Crown copyright and Landmark Information Group Limited 2012. All Rights Reserved.

Envirocheck®

Additional SIMs

Published 1952 - 1989

Source map scale - 1:1,250

The SIM cards (Ordnance Survey's `Survey of Information on Microfilm') are further, minor editions of mapping which were produced and published in between the main editions as an area was updated. They date from 1947 to 1994, and contain detailed information on buildings, roads and land-use. These maps were produced at both 1:2,500 and 1:1,250 scales.

Map Name(s) and Date(s)



Historical Map - Segment A8

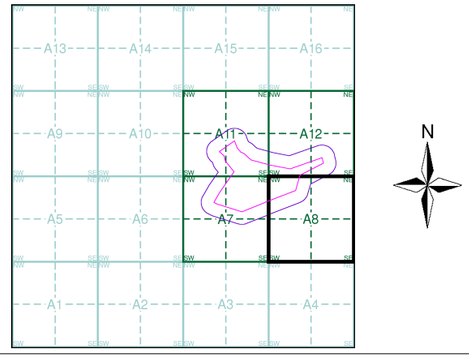

Order Details

Order Number:	42702585_1_1
Customer Ref:	300207HS02
National Grid Reference:	407140, 287010
Slice:	A
Site Area (Ha):	21.14
Search Buffer (m):	100

Site Details

Network Rail Ltd, Railway Station, Moor Street Queensway, BIRMINGHAM, B4 7UL

Landmark® Information Group

Tel: 0844 844 9952
Fax: 0844 844 9951
Web: www.envirocheck.co.uk

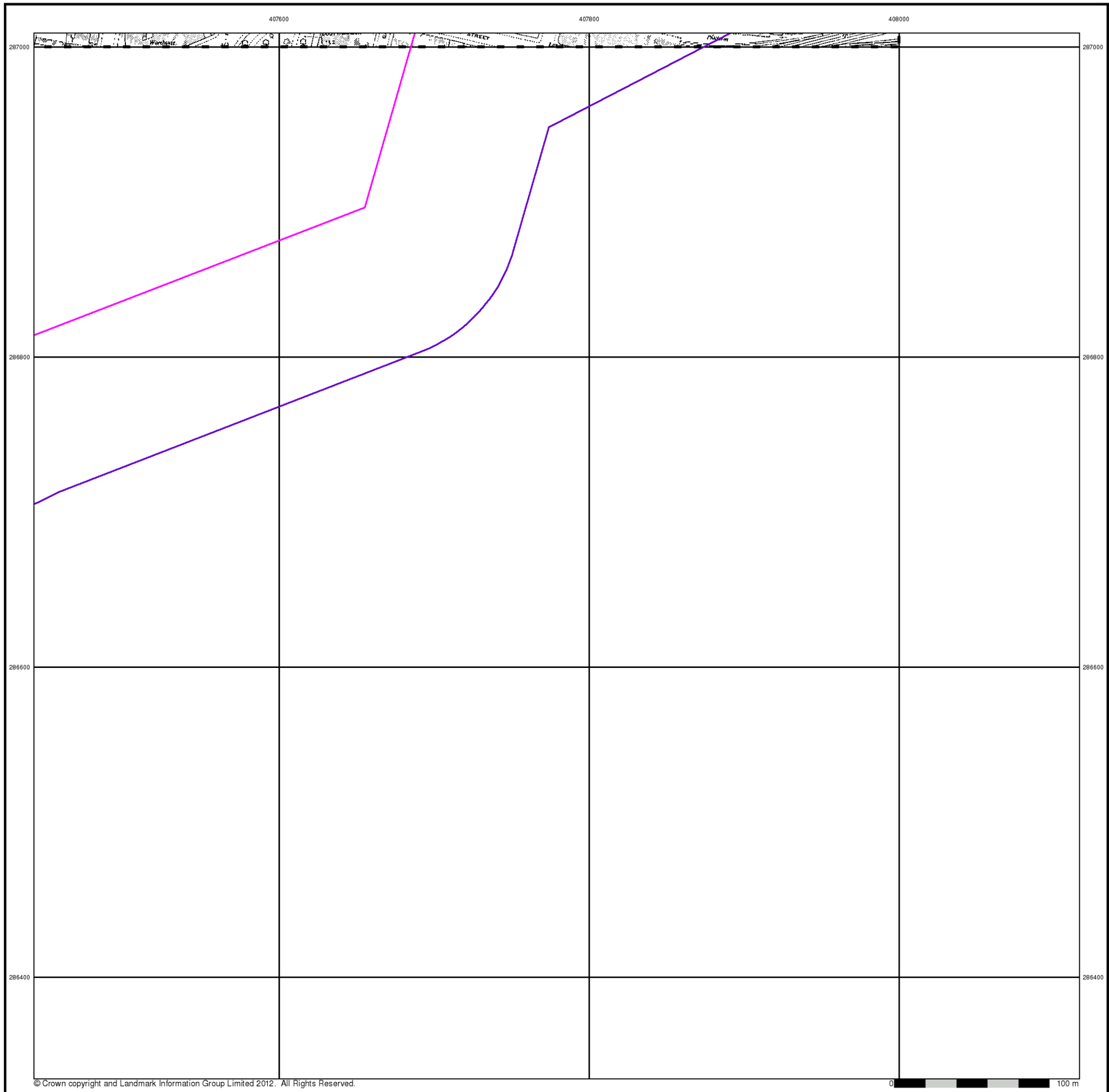

© Crown copyright and Landmark Information Group Limited 2012. All Rights Reserved.

Envirocheck®

Additional SIMs

Published 1953

Source map scale - 1:2,500

The SIM cards (Ordnance Survey's `Survey of Information on Microfilm') are further, minor editions of mapping which were produced and published in between the main editions as an area was updated. They date from 1947 to 1994, and contain detailed information on buildings, roads and land-use. These maps were produced at both 1:2,500 and 1:1,250 scales.

Map Name(s) and Date(s)

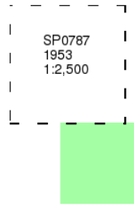

Historical Map - Segment A8

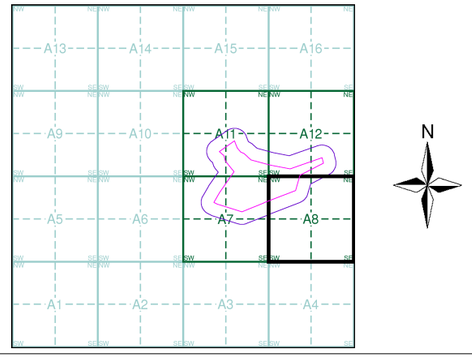

Order Details

Order Number:	42702585_1_1
Customer Ref:	300207HS02
National Grid Reference:	407140, 287010
Slice:	A
Site Area (Ha):	21.14
Search Buffer (m):	100

Site Details

Network Rail Ltd, Railway Station, Moor Street Queensway, BIRMINGHAM, B4 7UL

Landmark® Information Group

Tel: 0844 844 9952
Fax: 0844 844 9951
Web: www.envirocheck.co.uk

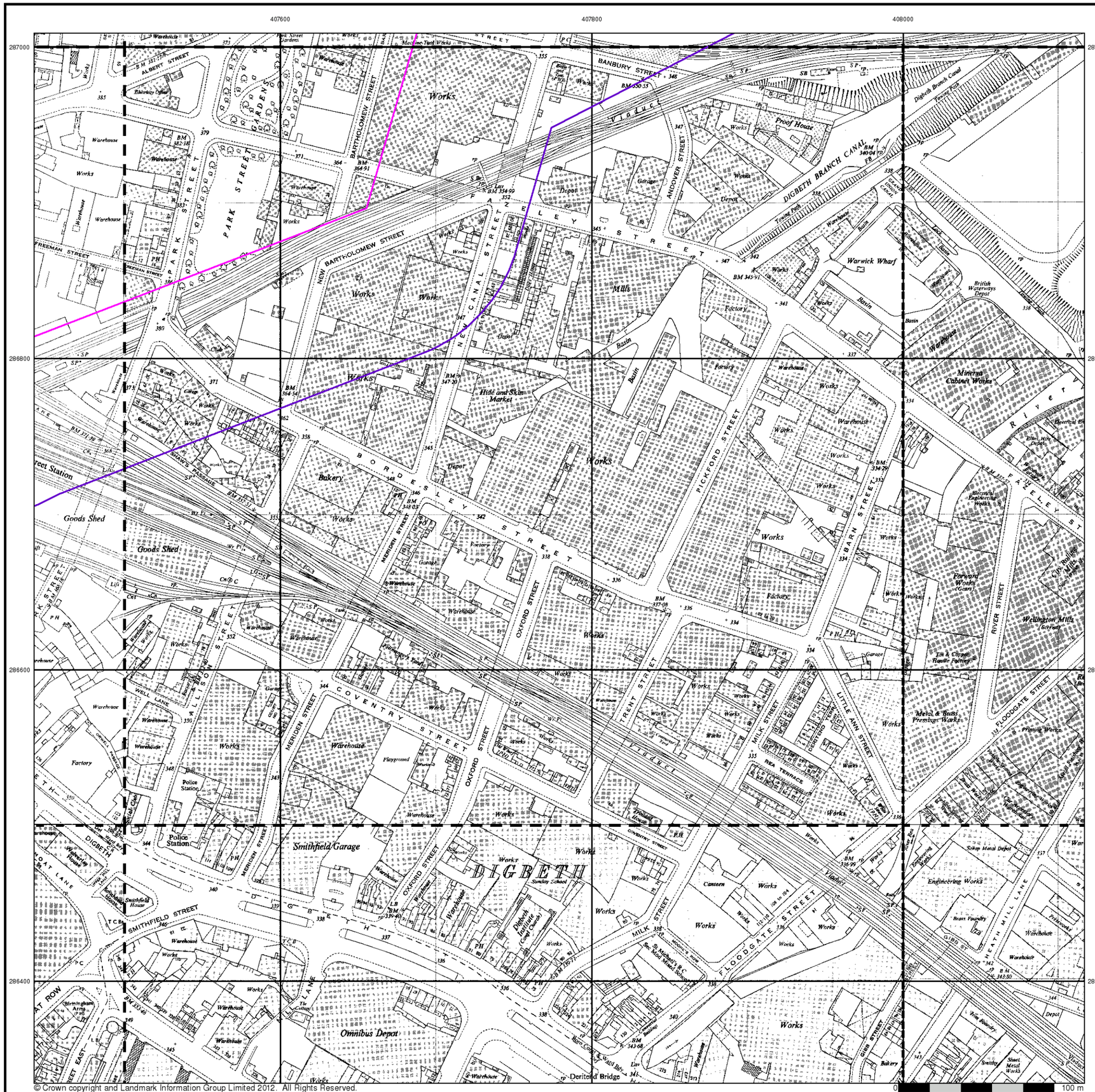

© Crown copyright and Landmark Information Group Limited 2012. All Rights Reserved.

Envirocheck®

Ordnance Survey Plan

Published 1960 - 1970

Source map scale - 1:1,250

The historical maps shown were reproduced from maps predominantly held at the scale adopted for England, Wales and Scotland in the 1840`s. In 1854 the 1:2,500 scale was adopted for mapping urban areas and by 1896 it covered the whole of what were considered to be the cultivated parts of Great Britain. The published date given below is often some years later than the surveyed date. Before 1938, all OS maps were based on the Cassini Projection, with independent surveys of a single county or group of counties, giving rise to significant inaccuracies in outlying areas.

Map Name(s) and Date(s)

SP0787SW 1969 1:1,250	SP0787SE 1969 1:1,250	SP0887SW 1969 1:1,250
SP0786NW 1960 1:1,250	SP0786NE 1963 1:1,250	SP0886NW 1969 1:1,250
SP0786SW 1970 1:1,250	SP0786SE 1960 1:1,250	SP0886SW 1965 1:1,250

Historical Map - Segment A8

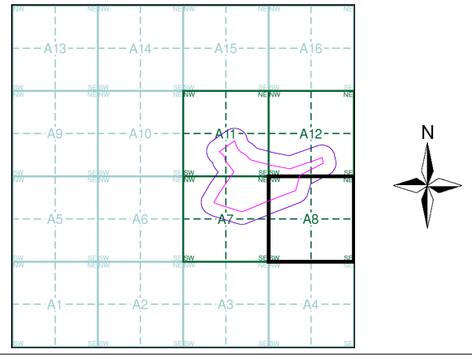

Order Details

Order Number:	42702585_1_1
Customer Ref:	300207HS02
National Grid Reference:	407140, 287010
Slice:	A
Site Area (Ha):	21.14
Search Buffer (m):	100

Site Details

Network Rail Ltd, Railway Station, Moor Street Queensway, BIRMINGHAM, B4 7UL

Landmark® Information Group

Tel: 0844 844 9952
Fax: 0844 844 9951
Web: www.envirocheck.co.uk

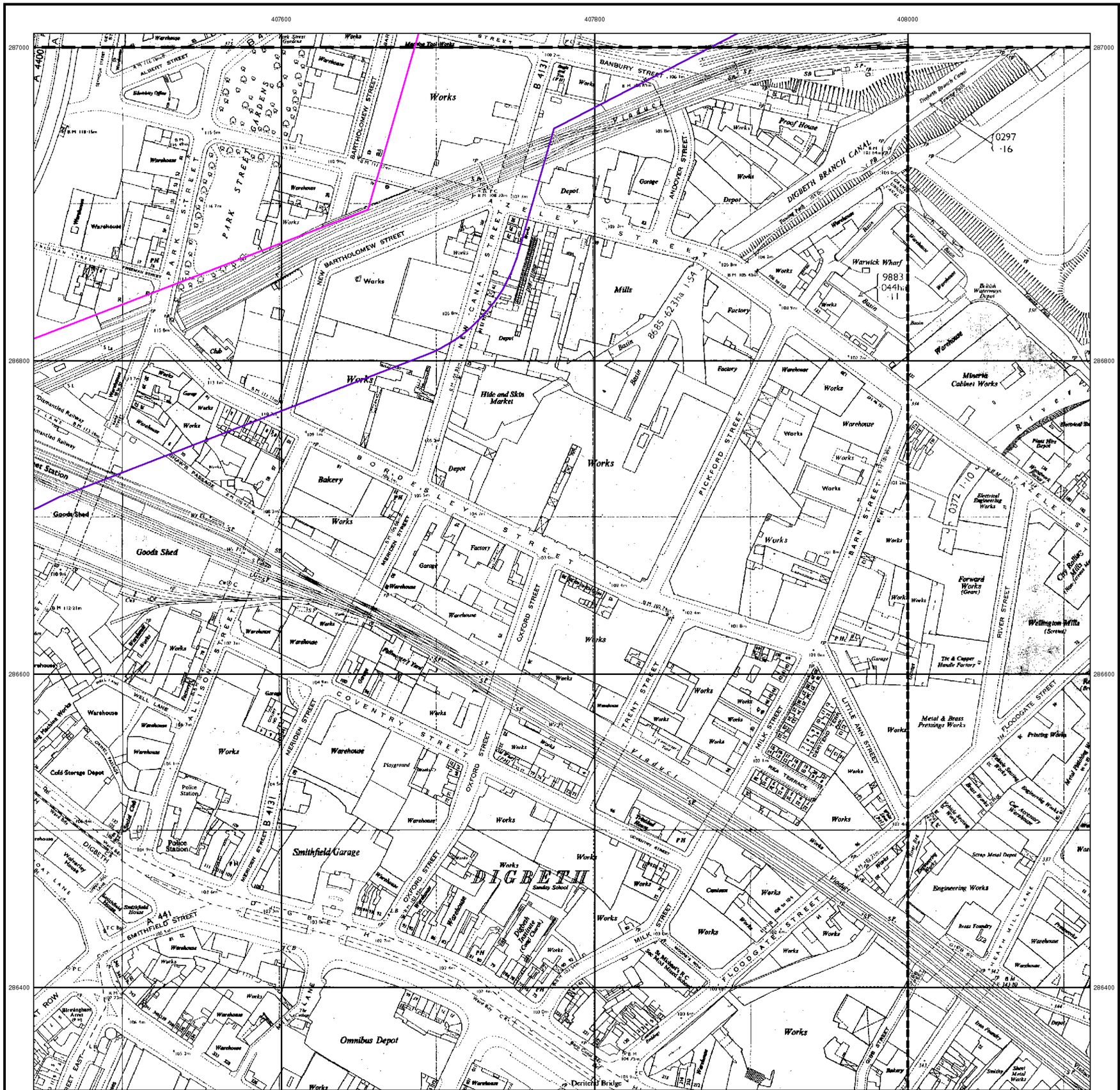

© Crown copyright and Landmark Information Group Limited 2012. All Rights Reserved.

Envirocheck®

Ordnance Survey Plan

Published 1970 - 1971

Source map scale - 1:2,500

The historical maps shown were reproduced from maps predominantly held at the scale adopted for England, Wales and Scotland in the 1840`s. In 1854 the 1:2,500 scale was adopted for mapping urban areas and by 1896 it covered the whole of what were considered to be the cultivated parts of Great Britain. The published date given below is often some years later than the surveyed date. Before 1938, all OS maps were based on the Cassini Projection, with independent surveys of a single county or group of counties, giving rise to significant inaccuracies in outlying areas.

Map Name(s) and Date(s)

SP0787
1970
1:2,500

SP0786
1971
1:2,500

SP0886
1970
1:2,500

Historical Map - Segment A8

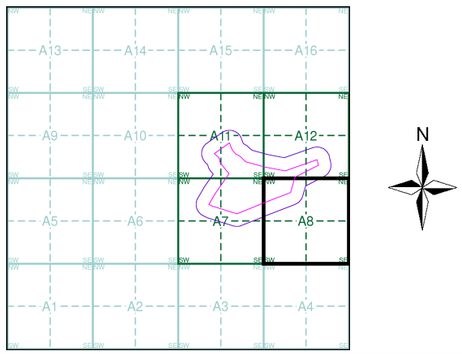

Order Details

Order Number:	42702585_1_1
Customer Ref:	300207HS02
National Grid Reference:	407140, 287010
Slice:	A
Site Area (Ha):	21.14
Search Buffer (m):	100

Site Details

Network Rail Ltd, Railway Station, Moor Street Queensway, BIRMINGHAM, B4 7UL

Landmark® Information Group
Tel: 0844 844 9952
Fax: 0844 844 9951
Web: www.envirocheck.co.uk

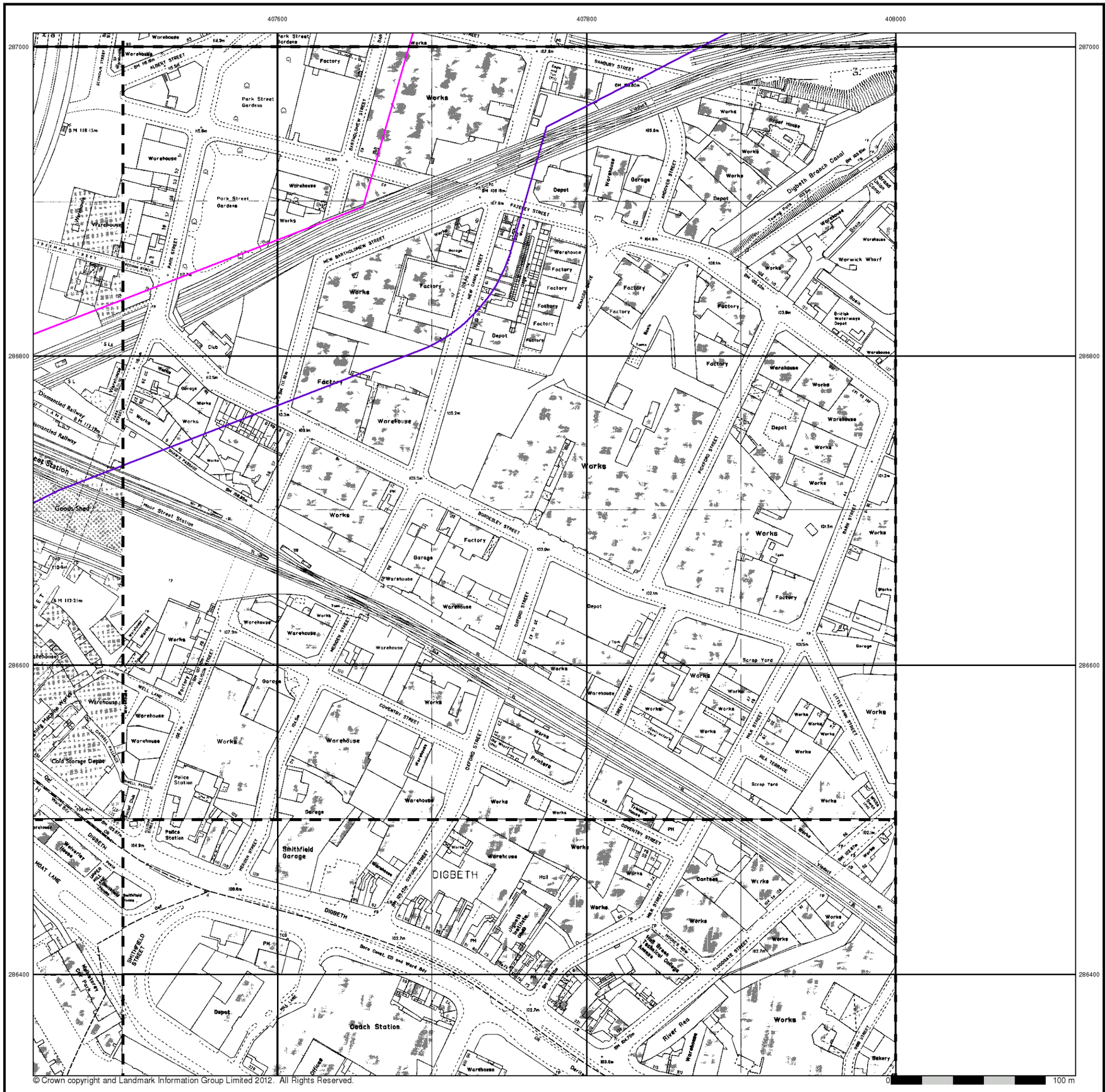

© Crown copyright and Landmark Information Group Limited 2012. All Rights Reserved.

Envirocheck®

Ordnance Survey Plan

Published 1970 - 1978

Source map scale - 1:1,250

The historical maps shown were reproduced from maps predominantly held at the scale adopted for England, Wales and Scotland in the 1840`s. In 1854 the 1:2,500 scale was adopted for mapping urban areas and by 1896 it covered the whole of what were considered to be the cultivated parts of Great Britain. The published date given below is often some years later than the surveyed date. Before 1938, all OS maps were based on the Cassini Projection, with independent surveys of a single county or group of counties, giving rise to significant inaccuracies in outlying areas.

Map Name(s) and Date(s)

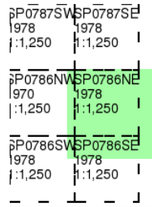

Historical Map - Segment A8

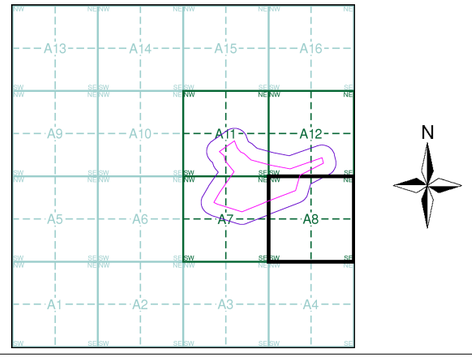

Order Details

Order Number:	42702585_1_1
Customer Ref:	300207HS02
National Grid Reference:	407140, 287010
Slice:	A
Site Area (Ha):	21.14
Search Buffer (m):	100

Site Details

Network Rail Ltd, Railway Station, Moor Street Queensway, BIRMINGHAM, B4 7UL

Landmark Information Group

Tel: 0844 844 9952
Fax: 0844 844 9951
Web: www.envirocheck.co.uk

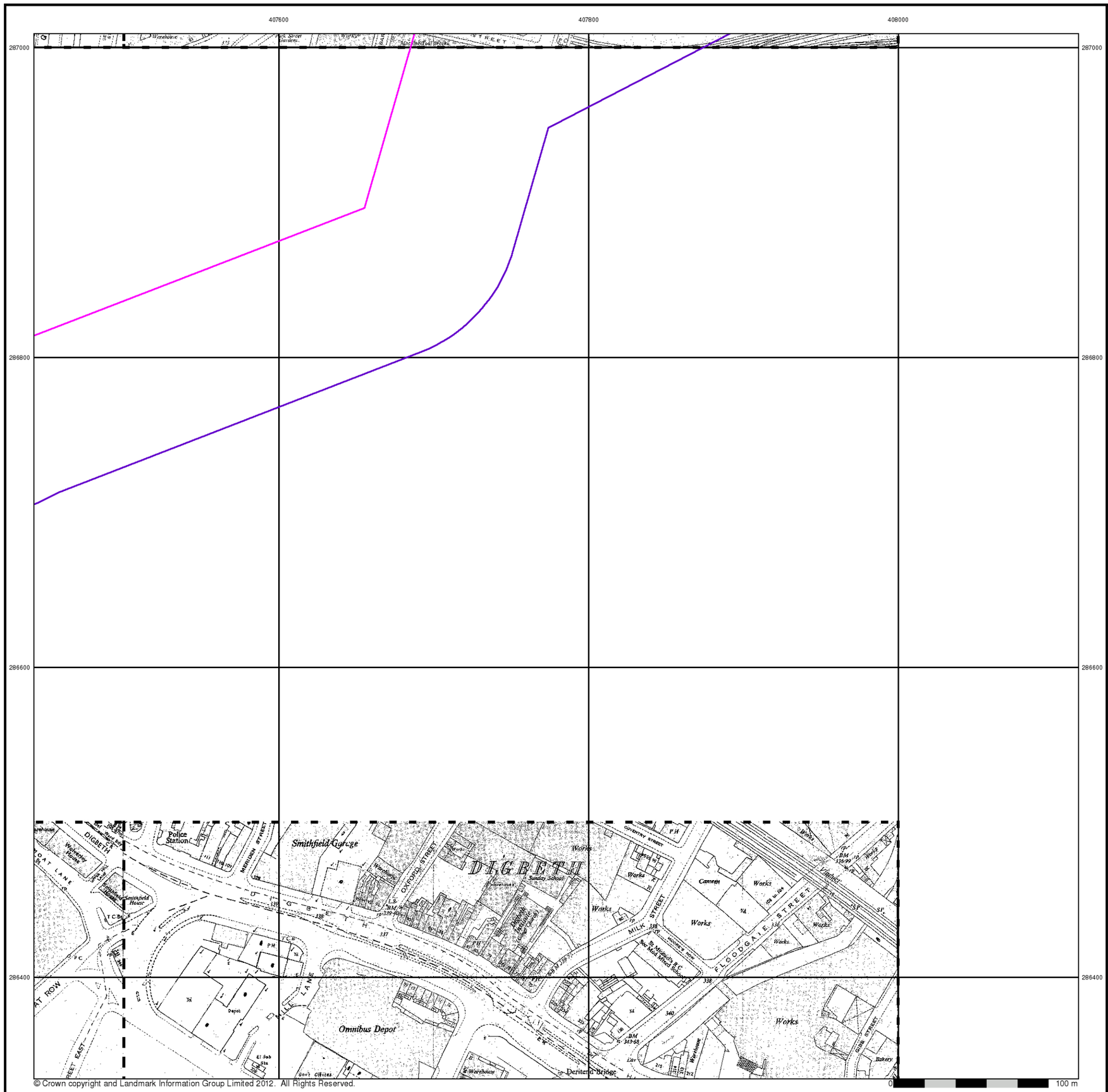

© Crown copyright and Landmark Information Group Limited 2012. All Rights Reserved.

Envirocheck®

Supply of Unpublished Survey Information

Published 1973 - 1976

Source map scale - 1:1,250

SUSI maps (Supply of Unpublished Survey Information) were produced between 1972 and 1977, mainly for internal use at Ordnance Survey. These were more of a `work-in-progress' plan as they showed updates of individual areas on a map. These maps were unpublished, and they do not represent a single moment in time. They were produced at both 1:2,500 and 1:1,250 scales.

Map Name(s) and Date(s)



Historical Map - Segment A8

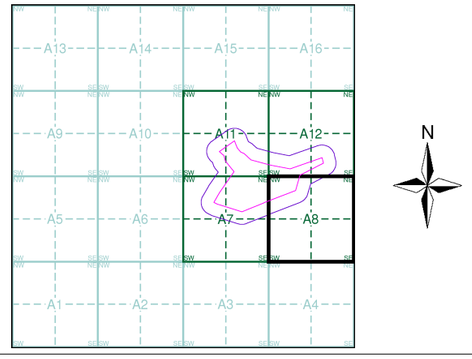

Order Details

Order Number:	42702585_1_1
Customer Ref:	300207HS02
National Grid Reference:	407140, 287010
Slice:	A
Site Area (Ha):	21.14
Search Buffer (m):	100

Site Details

Network Rail Ltd, Railway Station, Moor Street Queensway, BIRMINGHAM, B4 7UL

Landmark® Information Group

Tel: 0844 844 9952
Fax: 0844 844 9951
Web: www.envirocheck.co.uk

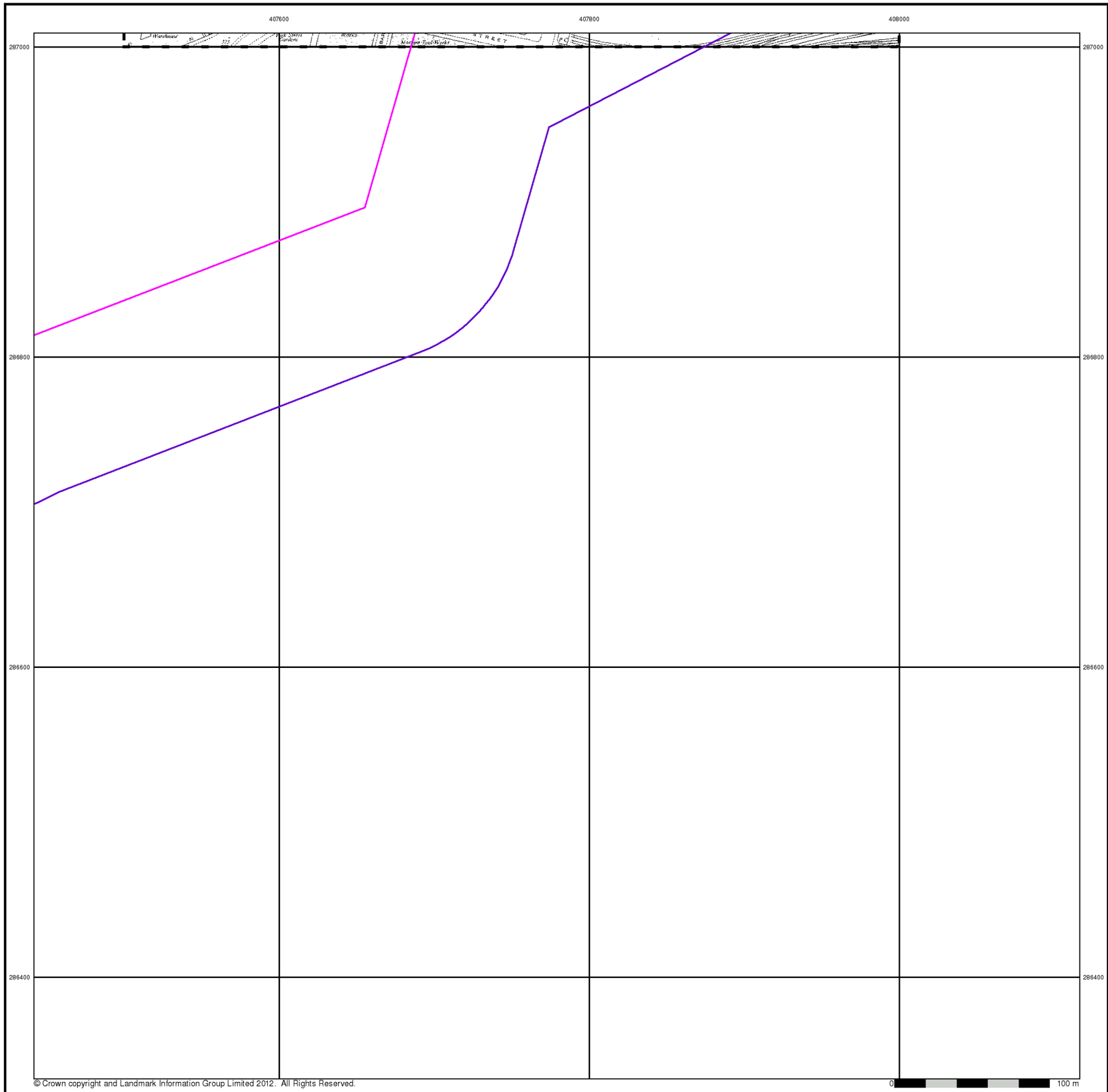

Envirocheck®

Supply of Unpublished Survey Information

Published 1974

Source map scale - 1:1,250

SUSI maps (Supply of Unpublished Survey Information) were produced between 1972 and 1977, mainly for internal use at Ordnance Survey. These were more of a `work-in-progress' plan as they showed updates of individual areas on a map. These maps were unpublished, and they do not represent a single moment in time. They were produced at both 1:2,500 and 1:1,250 scales.

Map Name(s) and Date(s)

SP0787SE
1974
1:1,250

Historical Map - Segment A8

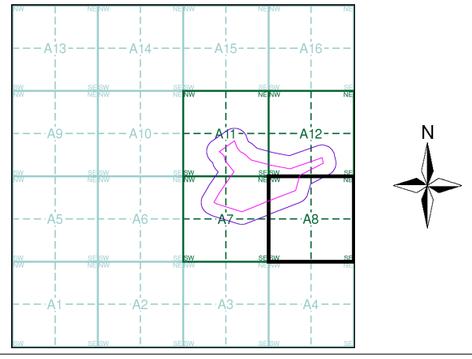

Order Details

Order Number:	42702585_1_1
Customer Ref:	300207HS02
National Grid Reference:	407140, 287010
Slice:	A
Site Area (Ha):	21.14
Search Buffer (m):	100

Site Details

Network Rail Ltd, Railway Station, Moor Street Queensway, BIRMINGHAM, B4 7UL

Landmark® Information Group
Tel: 0844 844 9952
Fax: 0844 844 9951
Web: www.envirocheck.co.uk

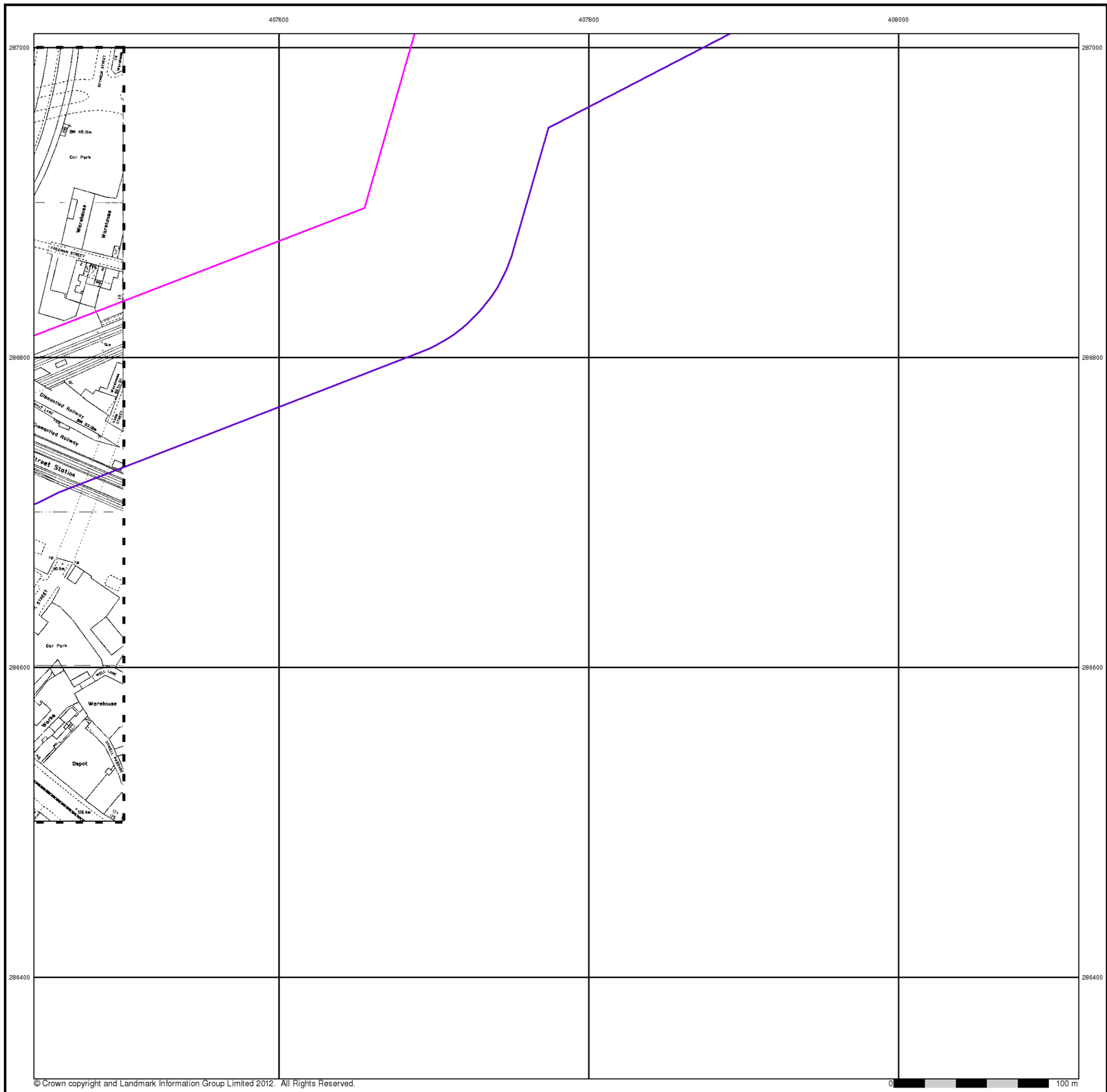

© Crown copyright and Landmark Information Group Limited 2012. All Rights Reserved.

0 100 m

Envirocheck®

Ordnance Survey Plan

Published 1978

Source map scale - 1:1,250

The historical maps shown were reproduced from maps predominantly held at the scale adopted for England, Wales and Scotland in the 1840`s. In 1854 the 1:2,500 scale was adopted for mapping urban areas and by 1896 it covered the whole of what were considered to be the cultivated parts of Great Britain. The published date given below is often some years later than the surveyed date. Before 1938, all OS maps were based on the Cassini Projection, with independent surveys of a single county or group of counties, giving rise to significant inaccuracies in outlying areas.

Map Name(s) and Date(s)

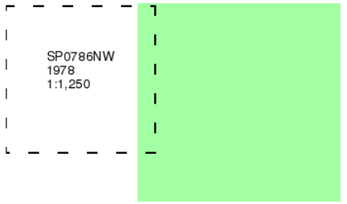

Historical Map - Segment A8

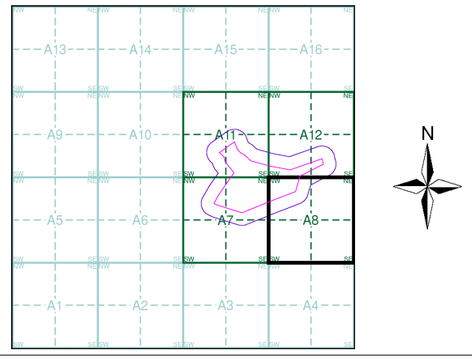

Order Details

Order Number:	42702585_1_1
Customer Ref:	300207HS02
National Grid Reference:	407140, 287010
Slice:	A
Site Area (Ha):	21.14
Search Buffer (m):	100

Site Details

Network Rail Ltd, Railway Station, Moor Street Queensway, BIRMINGHAM, B4 7UL

Landmark® Information Group

Tel: 0844 844 9952
Fax: 0844 844 9951
Web: www.envirocheck.co.uk



© Crown copyright and Landmark Information Group Limited 2012. All Rights Reserved.

Envirocheck®

Additional SIMs

Published 1982 - 1989

Source map scale - 1:1,250

The SIM cards (Ordnance Survey's `Survey of Information on Microfilm') are further, minor editions of mapping which were produced and published in between the main editions as an area was updated. They date from 1947 to 1994, and contain detailed information on buildings, roads and land-use. These maps were produced at both 1:2,500 and 1:1,250 scales.

Map Name(s) and Date(s)

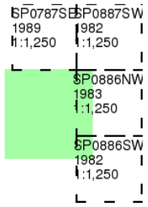

Historical Map - Segment A8

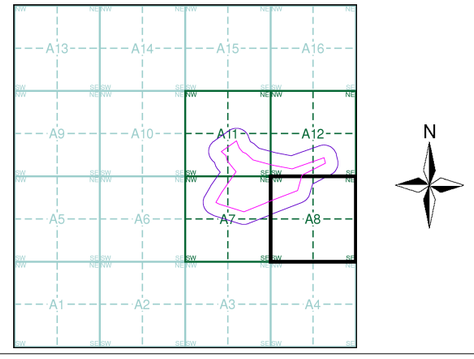

Order Details

Order Number:	42702585_1_1
Customer Ref:	300207HS02
National Grid Reference:	407140, 287010
Slice:	A
Site Area (Ha):	21.14
Search Buffer (m):	100

Site Details

Network Rail Ltd, Railway Station, Moor Street Queensway, BIRMINGHAM, B4 7UL

Landmark® Information Group

Tel: 0844 844 9952
Fax: 0844 844 9951
Web: www.envirocheck.co.uk

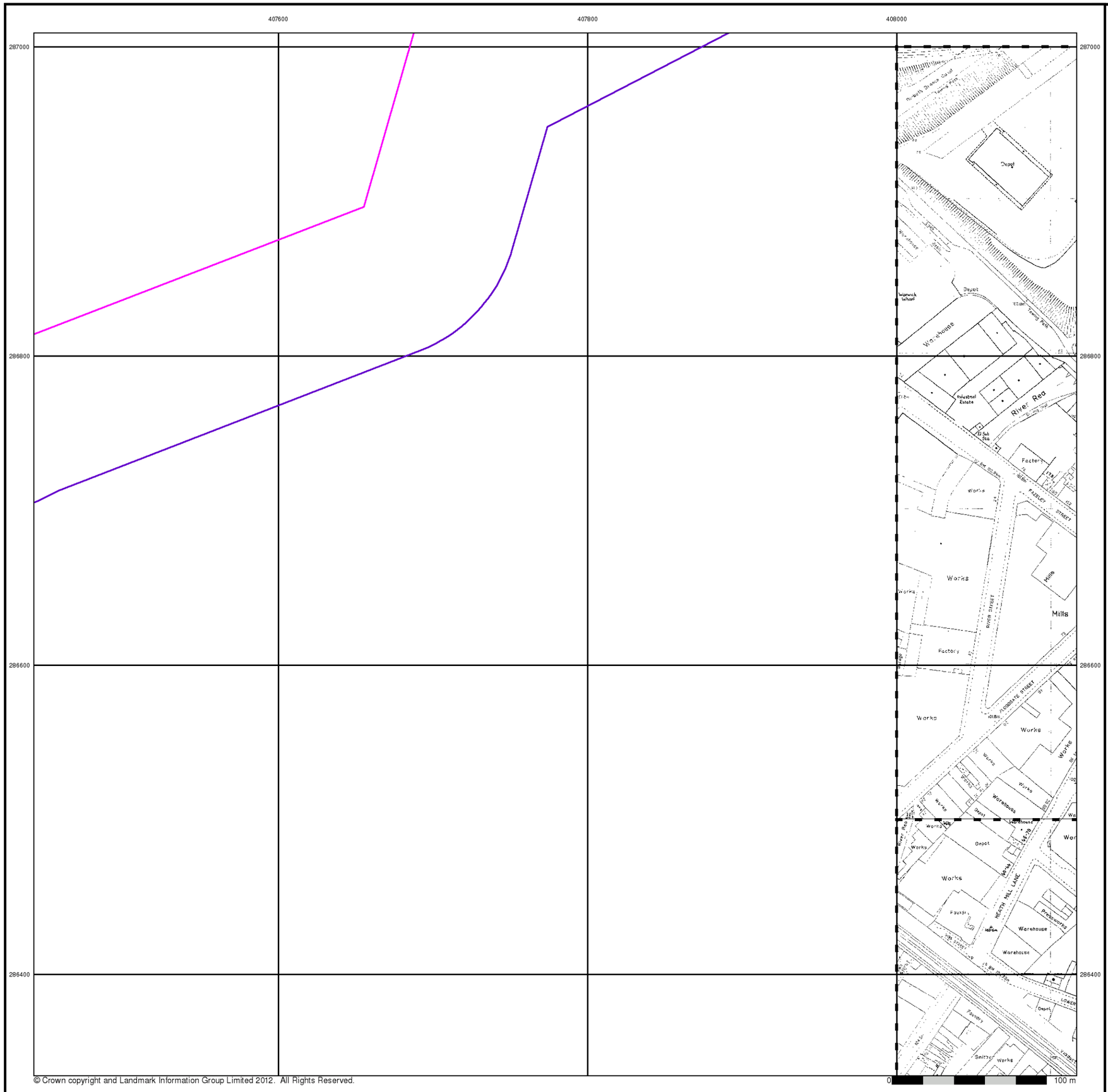

© Crown copyright and Landmark Information Group Limited 2012. All Rights Reserved.

Envirocheck®

Additional SIMs

Published 1989

Source map scale - 1:1,250

The SIM cards (Ordnance Survey's `Survey of Information on Microfilm') are further, minor editions of mapping which were produced and published in between the main editions as an area was updated. They date from 1947 to 1994, and contain detailed information on buildings, roads and land-use. These maps were produced at both 1:2,500 and 1:1,250 scales.

Map Name(s) and Date(s)



Historical Map - Segment A8

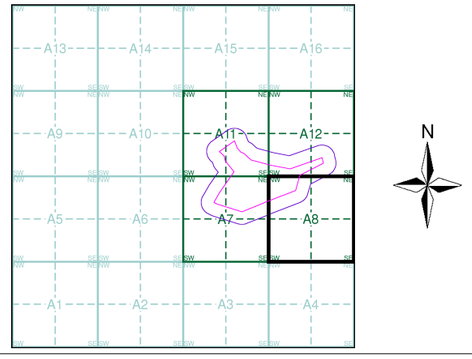

Order Details

Order Number:	42702585_1_1
Customer Ref:	300207HS02
National Grid Reference:	407140, 287010
Slice:	A
Site Area (Ha):	21.14
Search Buffer (m):	100

Site Details

Network Rail Ltd, Railway Station, Moor Street Queensway, BIRMINGHAM, B4 7UL

Landmark® Information Group

Tel: 0844 844 9952
Fax: 0844 844 9951
Web: www.envirocheck.co.uk

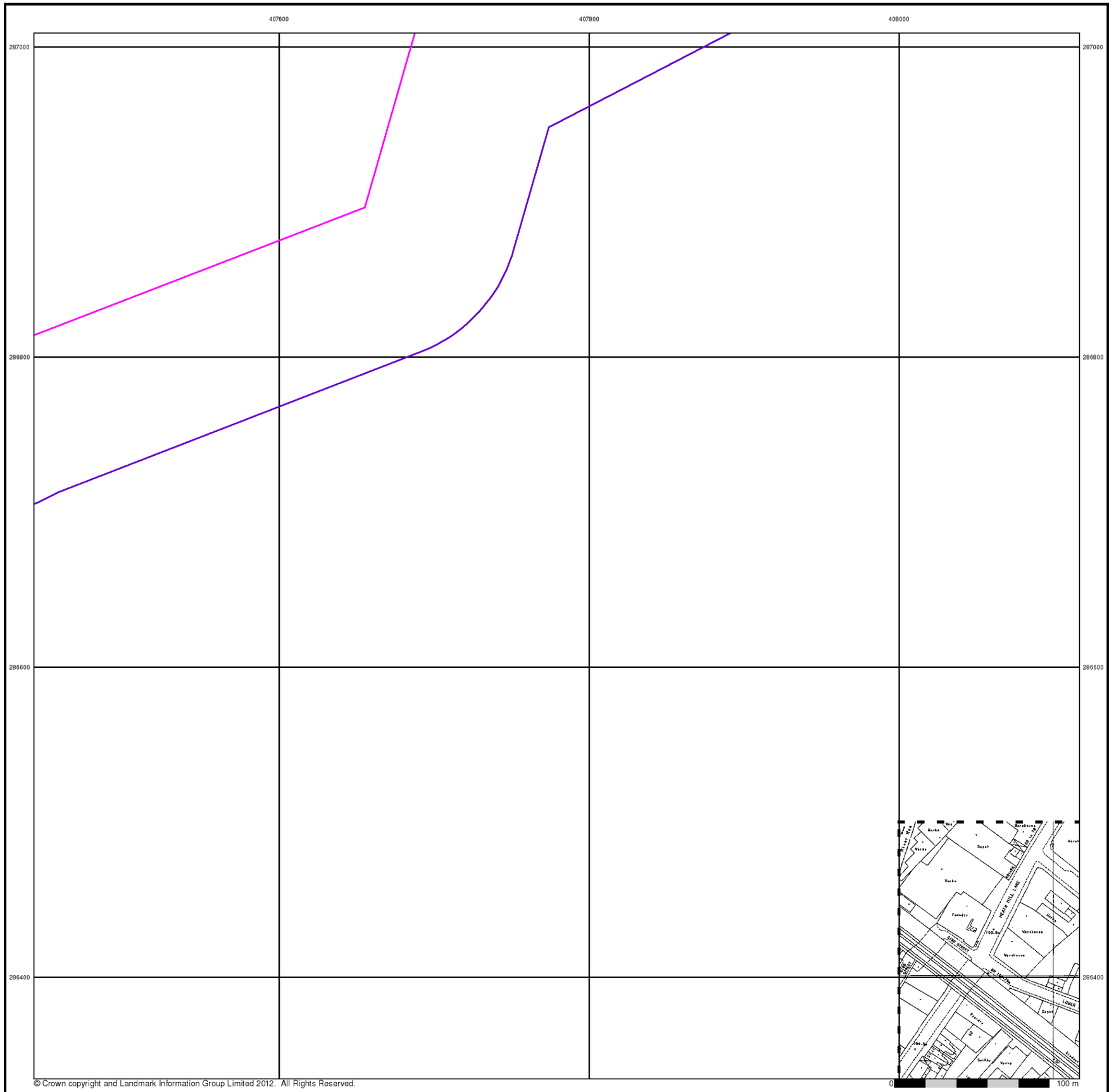

© Crown copyright and Landmark Information Group Limited 2012. All Rights Reserved.

Envirocheck®

Additional SIMs

Published 1991

Source map scale - 1:1,250

The SIM cards (Ordnance Survey's `Survey of Information on Microfilm') are further, minor editions of mapping which were produced and published in between the main editions as an area was updated. They date from 1947 to 1994, and contain detailed information on buildings, roads and land-use. These maps were produced at both 1:2,500 and 1:1,250 scales.

Map Name(s) and Date(s)

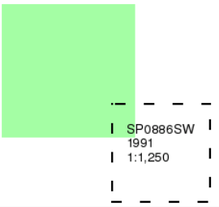

Historical Map - Segment A8

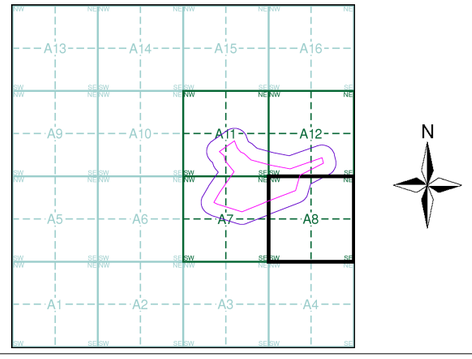

Order Details

Order Number:	42702585_1_1
Customer Ref:	300207HS02
National Grid Reference:	407140, 287010
Slice:	A
Site Area (Ha):	21.14
Search Buffer (m):	100

Site Details

Network Rail Ltd, Railway Station, Moor Street Queensway, BIRMINGHAM, B4 7UL

Landmark® Information Group

Tel: 0844 844 9952
Fax: 0844 844 9951
Web: www.envirocheck.co.uk

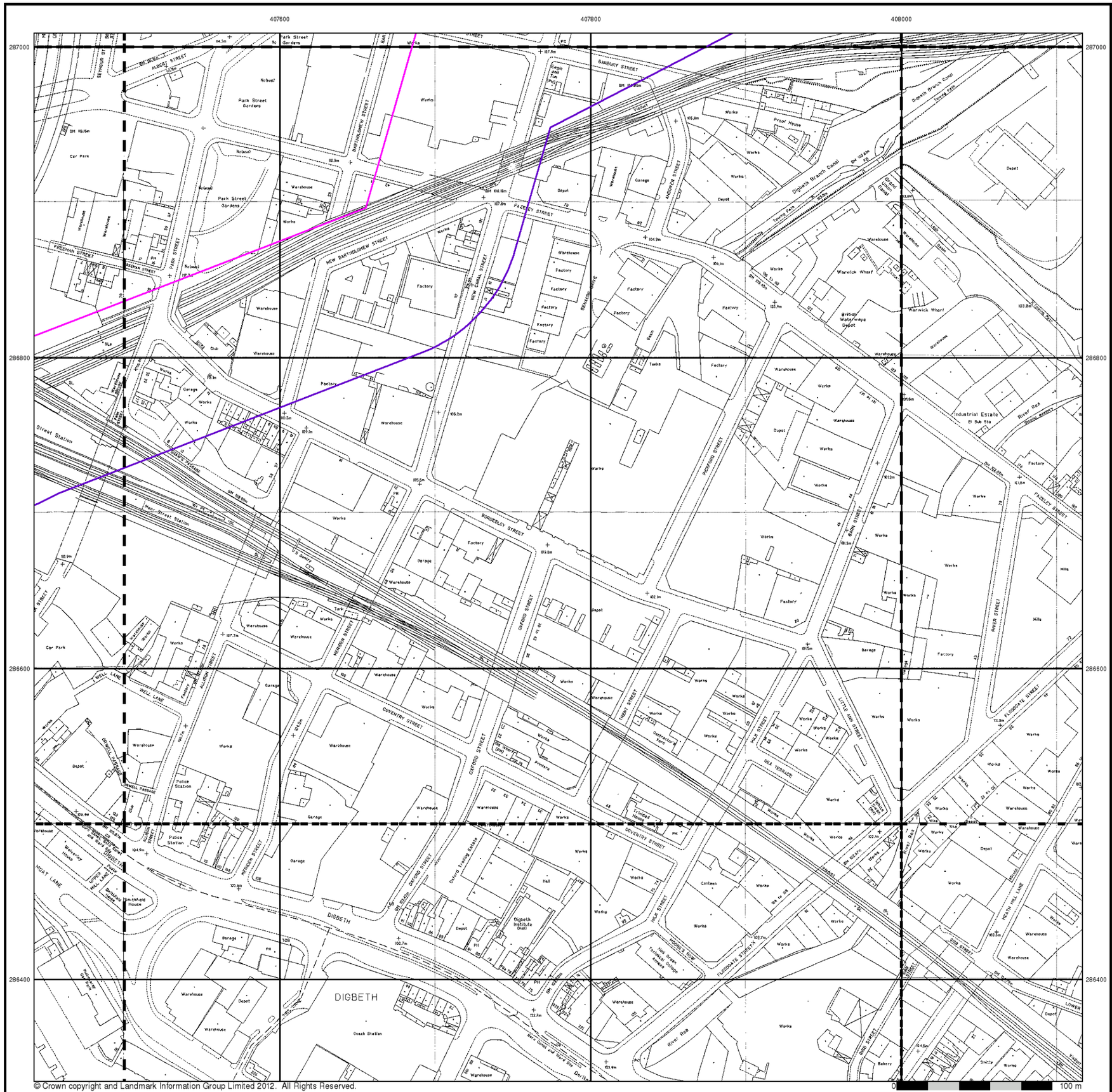

Envirocheck®

Large-Scale National Grid Data

Published 1992

Source map scale - 1:1,250

'Large Scale National Grid Data' superseded SIM cards (Ordnance Survey's 'Survey of Information on Microfilm') in 1992, and continued to be produced until 1999. These maps were the fore-runners of digital mapping and so provide detailed information on houses and roads, but tend to show less topographic features such as vegetation. These maps were produced at both 1:2,500 and 1:1,250 scales.

Map Name(s) and Date(s)



Historical Map - Segment A8

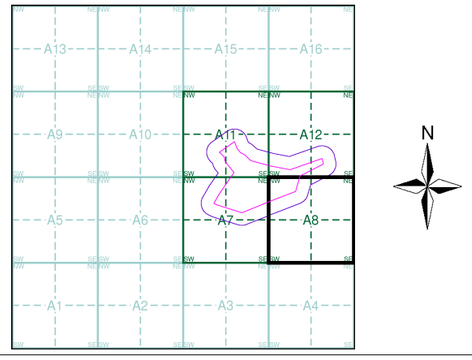

Order Details

Order Number:	42702585_1_1
Customer Ref:	300207HS02
National Grid Reference:	407140, 287010
Slice:	A
Site Area (Ha):	21.14
Search Buffer (m):	100

Site Details

Network Rail Ltd, Railway Station, Moor Street Queensway, BIRMINGHAM, B4 7UL

Landmark® Information Group

Tel: 0844 844 9952
Fax: 0844 844 9951
Web: www.envirocheck.co.uk

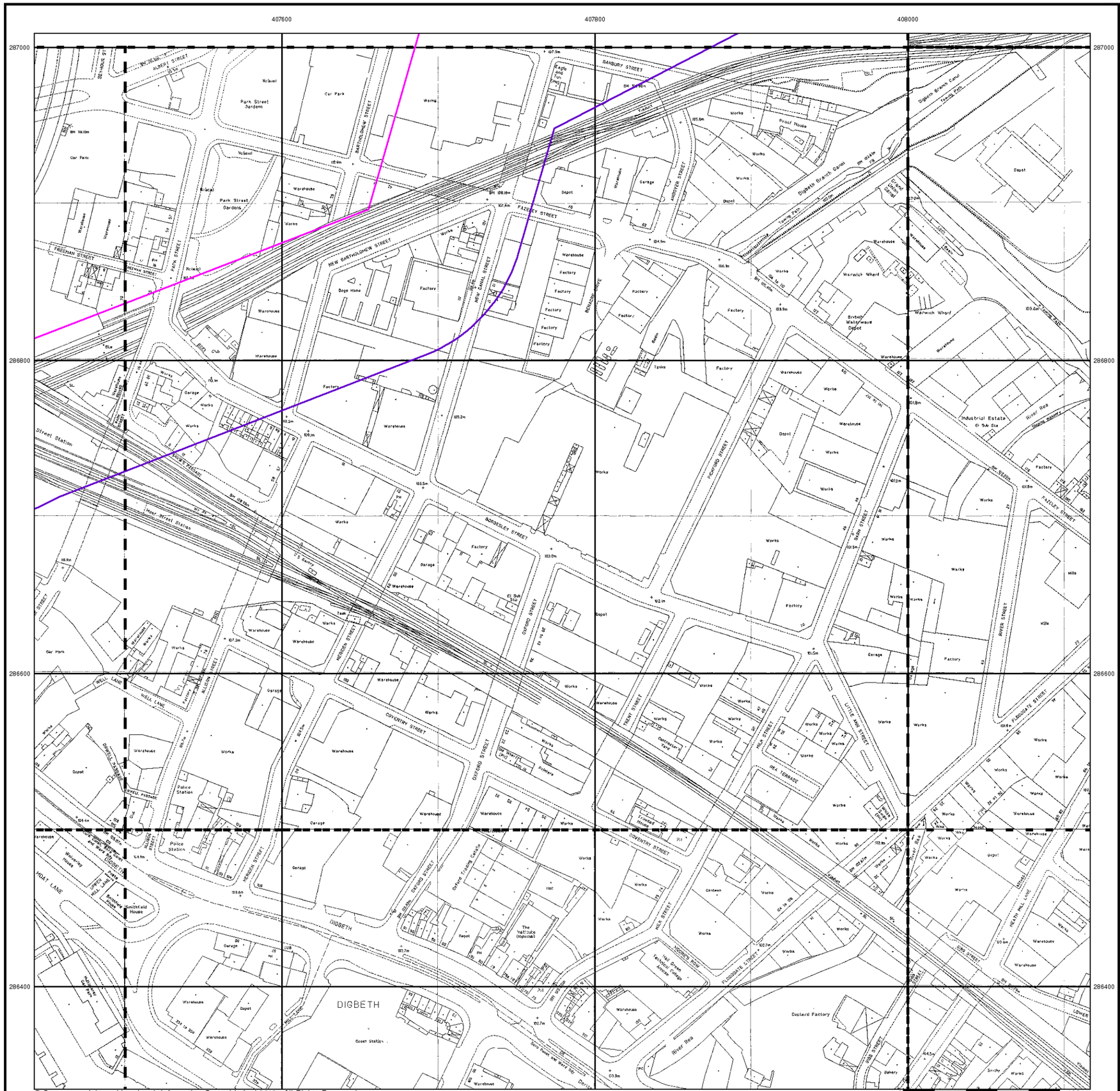

Envirocheck®

Large-Scale National Grid Data

Published 1993 - 1994

Source map scale - 1:1,250

'Large Scale National Grid Data' superseded SIM cards (Ordnance Survey's 'Survey of Information on Microfilm') in 1992, and continued to be produced until 1999. These maps were the fore-runners of digital mapping and so provide detailed information on houses and roads, but tend to show less topographic features such as vegetation. These maps were produced at both 1:2,500 and 1:1,250 scales.

Map Name(s) and Date(s)

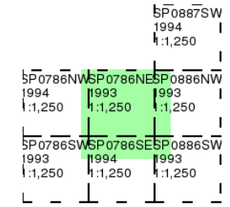

Historical Map - Segment A8

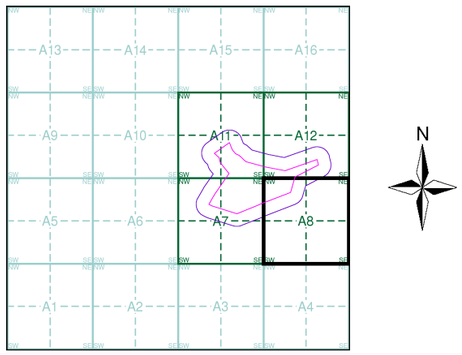

Order Details

Order Number:	42702585_1_1
Customer Ref:	300207HS02
National Grid Reference:	407140, 287010
Slice:	A
Site Area (Ha):	21.14
Search Buffer (m):	100

Site Details

Network Rail Ltd, Railway Station, Moor Street Queensway, BIRMINGHAM, B4 7UL

Landmark® Information Group

Tel: 0844 844 9952
Fax: 0844 844 9951
Web: www.envirocheck.co.uk

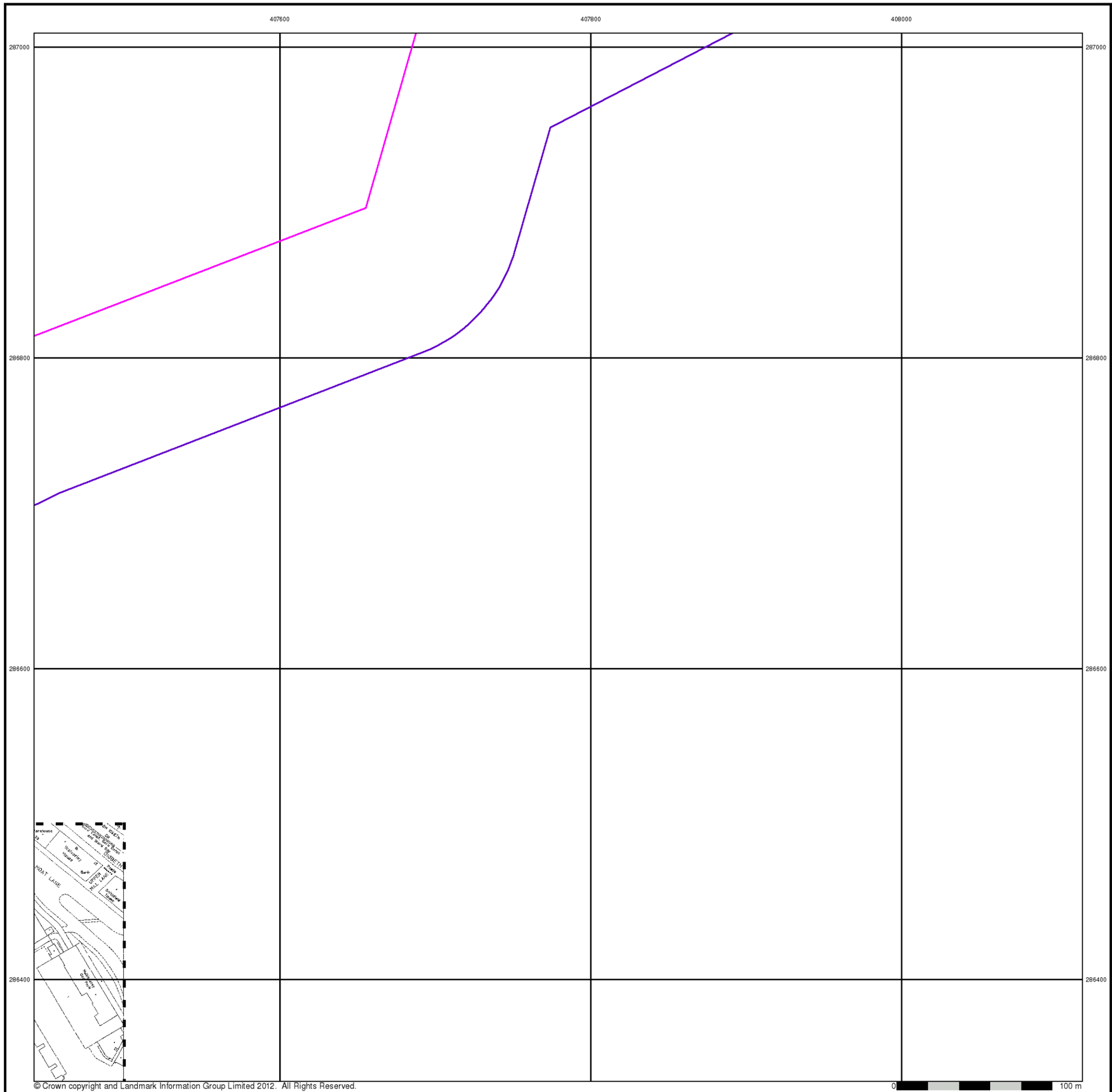

© Crown copyright and Landmark Information Group Limited 2012. All Rights Reserved.

Envirocheck®

Large-Scale National Grid Data

Published 1996

Source map scale - 1:1,250

'Large Scale National Grid Data' superseded SIM cards (Ordnance Survey's 'Survey of Information on Microfilm') in 1992, and continued to be produced until 1999. These maps were the fore-runners of digital mapping and so provide detailed information on houses and roads, but tend to show less topographic features such as vegetation. These maps were produced at both 1:2,500 and 1:1,250 scales.

Map Name(s) and Date(s)

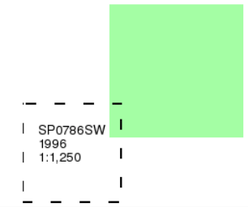

Historical Map - Segment A8

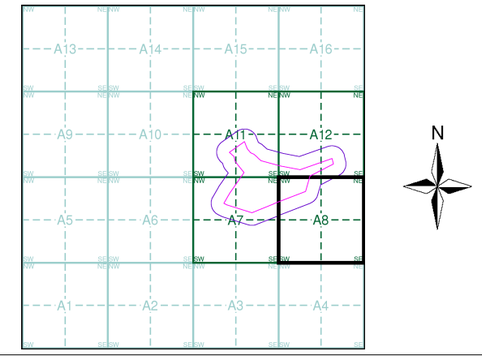

Order Details

Order Number:	42702585_1_1
Customer Ref:	300207HS02
National Grid Reference:	407140, 287010
Slice:	A
Site Area (Ha):	21.14
Search Buffer (m):	100

Site Details

Network Rail Ltd, Railway Station, Moor Street Queensway, BIRMINGHAM, B4 7UL

Landmark® Information Group

Tel: 0844 844 9952
Fax: 0844 844 9951
Web: www.envirocheck.co.uk

Historical Mapping Legends

Ordnance Survey County Series and Ordnance Survey Plan 1:2,500

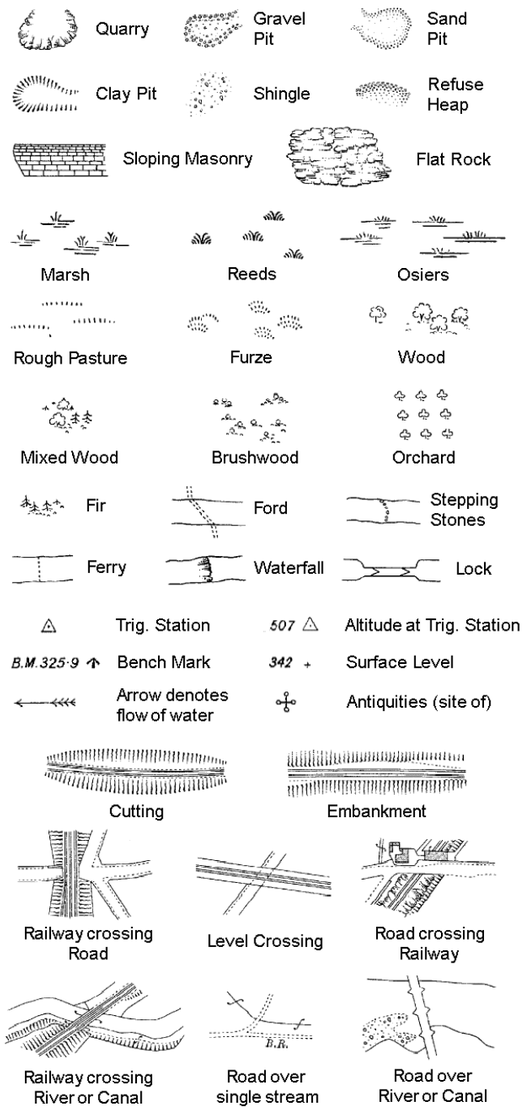

County Boundary (Geographical)

County & Civil Parish Boundary

Administrative County & Civil Parish Boundary

Co. Boro. Bdy. County Borough Boundary (England)

Co. Burgh Bdy. County Burgh Boundary (Scotland)

B P B S	Boundary Post or Stone	P.C.B	Police Call Box
B.R.	Bridle Road	P	Pump
E.P	Electricity Pylon	S.P	Signal Post
F.B.	Foot Bridge	St.	Sluice
F.P.	Foot Path	Sp.	Spring
G.P	Guide Post or Board	T.C.B	Telephone Call Box
M.S	Mile Stone	Tr.	Trough
M.P M.R	Mooring Post or Ring	W	Well

Ordnance Survey Plan, Additional SIMs and Supply of Unpublished Survey Information 1:2,500 and 1:1,250

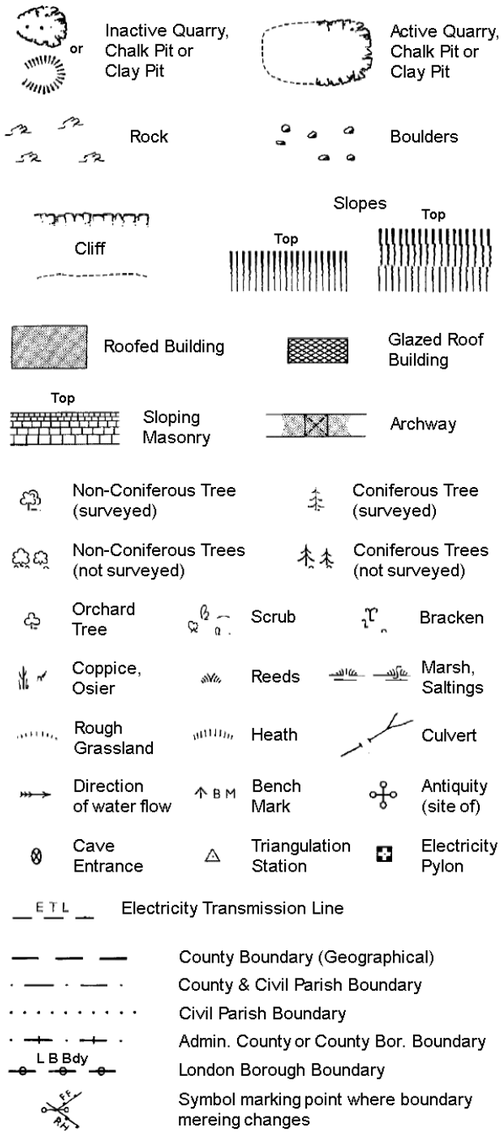

County Boundary (Geographical)

County & Civil Parish Boundary

Civil Parish Boundary

Admin. County or County Bor. Boundary

L B Bdy London Borough Boundary

Symbol marking point where boundary mereing changes

BH	Beer House	P	Pillar, Pole or Post
BP, BS	Boundary Post or Stone	PO	Post Office
Cn, C	Capstan, Crane	PC	Public Convenience
Chy	Chimney	PH	Public House
D Fn	Drinking Fountain	Pp	Pump
El P	Electricity Pillar or Post	SB, S Br	Signal Box or Bridge
FAP	Fire Alarm Pillar	SP, SL	Signal Post or Light
FB	Foot Bridge	Spr	Spring
GP	Guide Post	Tk	Tank or Track
H	Hydrant or Hydraulic	TCB	Telephone Call Box
LC	Level Crossing	TCP	Telephone Call Post
MH	Manhole	Tr	Trough
MP	Mile Post or Mooring Post	Wr Pt, Wr T	Water Point, Water Tap
MS	Mile Stone	W	Well
NTL	Normal Tidal Limit	Wd Pp	Wind Pump

Large-Scale National Grid Data 1:2,500 and 1:1,250

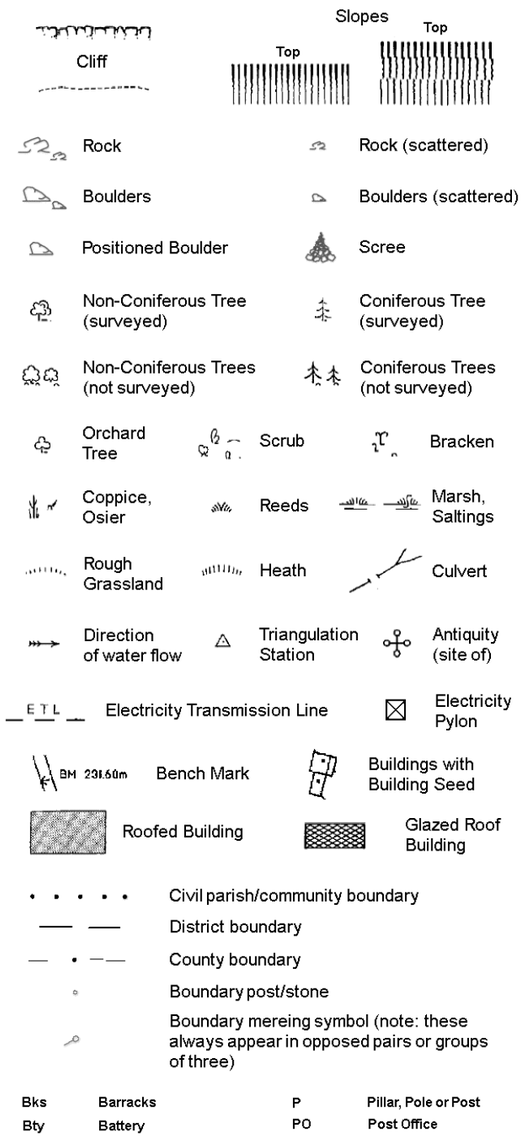

Civil parish/community boundary

District boundary

County boundary

Boundary post/stone

Boundary mereing symbol (note: these always appear in opposed pairs or groups of three)

Bks	Barracks	P	Pillar, Pole or Post
Bty	Battery	PO	Post Office
Cemy	Cemetery	PC	Public Convenience
Chy	Chimney	Pp	Pump
Cis	Cistern	Ppg Sta	Pumping Station
Dismtd Rly	Dismantled Railway	PW	Place of Worship
El Gen Sta	Electricity Generating Station	Sewage Ppg Sta	Sewage Pumping Station
El P	Electricity Pole, Pillar	SB, S Br	Signal Box or Bridge
El Sub Sta	Electricity Sub Station	SP, SL	Signal Post or Light
FB	Filter Bed	Spr	Spring
Fn / D Fn	Fountain / Drinking Ftn.	Tk	Tank or Track
Gas Gov	Gas Valve Compound	Tr	Trough
GVC	Gas Governer	Wd Pp	Wind Pump
GP	Guide Post	Wr Pt, Wr T	Water Point, Water Tap
MH	Manhole	Wks	Works (building or area)
MP, MS	Mile Post or Mile Stone	W	Well

Envirocheck®

Historical Mapping & Photography included:

Mapping Type	Scale	Date	Pg
Warwickshire	1:2,500	1890	2
Warwickshire	1:2,500	1905	3
Warwickshire	1:2,500	1917 - 1927	4
Warwickshire	1:2,500	1937	5
Ordnance Survey Plan	1:1,250	1952 - 1955	6
Ordnance Survey Plan	1:2,500	1953 - 1955	7
Additional SIMs	1:2,500	1953	8
Ordnance Survey Plan	1:1,250	1969	9
Ordnance Survey Plan	1:2,500	1970	10
Supply of Unpublished Survey Information	1:1,250	1973 - 1974	11
Supply of Unpublished Survey Information	1:1,250	1974	12
Ordnance Survey Plan	1:1,250	1976 - 1978	13
Additional SIMs	1:1,250	1988 - 1991	14
Large-Scale National Grid Data	1:1,250	1992	15
Large-Scale National Grid Data	1:1,250	1993 - 1994	16
Large-Scale National Grid Data	1:1,250	1996	17

Historical Map - Segment A11

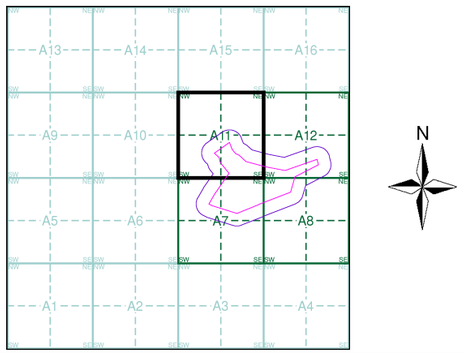

Order Details

Order Number:	42702585_1_1
Customer Ref:	300207HS02
National Grid Reference:	407140, 287010
Slice:	A
Site Area (Ha):	21.14
Search Buffer (m):	100

Site Details

Network Rail Ltd, Railway Station, Moor Street Queensway, BIRMINGHAM, B4 7UL

Landmark® Information Group

Tel: 0844 844 9952
Fax: 0844 844 9951
Web: www.envirocheck.co.uk


406800
407000
407200
407400
287600
287400
287200
Snow Hill Station
St. Mary's Church
ST. MARY'S GARDEN (Churchyard)
Corporation Wharf
Honduras Wharf
Eagle Flour Mills
Shadwell Street Chemical Works
Old Steam Mill (Corn)
Basin
Snow Hill Wharf
Brewery
Upholstery Works
Bordesley Steel Works
Bishop's House
St. Chad's R.C. Church
St. Mary's School
Boys & Girls
Infants
Victoria Hall
National Bakery
Price's Patent Candle Works
Pemberton Works
Brick Kiln Street
Vesey Street
Lench Street
Shadwell Street
Weaman Row
Russell Street
Bailey Street
Sand Street
Cooperage
Alaska Works (Gun Stocks)
Printing Works
Hotel
Signal Box
Church Passage
Great Western Hotel
Hospital
Upper Priory
Lower Priory
Chapel (Cong.)
Sunday School
Mr. Bridges
COUNTY COURT
James Watt Street
Old Square
Grand Theatre
Lecture Hall
Chemical Works
St. Peter's Church
Blue Coat School Boys & Girls
Eye Hospital
Barwick Street
Bank
Union Club
Rectory
Church Yard
St. Philip's Church
Temperance Hall
Porter House
Printing Works
Tramway
Railway
Canal
Tunnel
Refreshment Rooms
Goods Station
Coal Depot
Engine Shed
Turntable
Sidings
Works
Wharf
Saw Mill
Pump
Fire Engine Station
Police Station
Post Office
Public Library
Reading Room
Infirmary
Dispensary
Workhouse
Cemetery
Gas Works
Water Works
Reservoir
Tank
Weir
Sluice
Lock
Bridge
Tunnel
Embankment
Cutting
Level Crossing
Milestone
Boundary Stone
Trig. Station
Spot Height
Contour
Footpath
Road
Street
Passage
Square
Row
Terrace
Place
Court
Yard
Garden
Park
Common
Field
Meadow
Wood
Orchard
Nursery
Allotments
Recreation Ground
Playing Field
Golf Course
Cricket Ground
Football Ground
Racecourse
Stadium
Swimming Pool
Tennis Court
Bowling Green
Pavilion
Club House
Grandstand
Turnstile
Entrance
Exit
Gate
Fence
Wall
Hedge
Ditch
Bank
Slope
Cliff
Quarry
Pit
Mine
Shaft
Adit
Tip
Spoil Heap
Excavation
Building
Ruin
Chimney
Tower
Spire
Dome
Clock Tower
Monument
Statue
Fountain
Drinking Fountain
Public Convenience
Telephone
Telegraph
Pillar Box
Letter Box
Post Box
Fire Alarm
Police Box
Lamp Post
Bench
Shelter
Kiosk
Newsagent
Tobacconist
Confectioner
Baker
Butcher
Grocer
Greengrocer
Fishmonger
Poulterer
Dairy
Off Licence
Public House
Hotel
Restaurant
Cafe
Tea Room
Fish & Chip Shop
Take Away
Supermarket
Department Store
Shop
Market
Auction Room
Bank
Building Society
Insurance Office
Estate Agent
Solicitor
Accountant
Architect
Surveyor
Engineer
Doctor
Dentist
Vet
Chemist
Optician
Hairdresser
Beauty Salon
Launderette
Dry Cleaner
Tailor
Dressmaker
Shoe Repairer
Jeweller
Pawnbroker
Second Hand Shop
Antique Shop
Art Gallery
Museum
Library
Theatre
Cinema
Concert Hall
Opera House
Music Hall
Dance Hall
Night Club
Casino
Bingo Hall
Amusement Arcade
Fairground
Circus
Zoo
Aquarium
Botanical Garden
Nature Reserve
Country Park
Picnic Site
Caravan Site
Camping Site
Youth Hostel
Holiday Cottage
Timeshare
Conference Centre
Exhibition Centre
Trade Fair
Industrial Estate
Business Park
Science Park
Enterprise Zone
Free Trade Zone
Customs House
Port
Harbour
Dock
Quay
Pier
Jetty
Slipway
Boatyard
Marina
Lighthouse
Beacon
Buoy
Navigation Light
Fog Signal
Radio Station
Television Station
Transmitter
Mast
Aerial
Satellite Dish
Weather Station
Observatory
Planetarium
Research Station
Laboratory
Factory
Workshop
Warehouse
Depot
Storage Tank
Silo
Gasholder
Power Station
Substation
Transformer
Pylon
Overhead Line
Underground Cable
Pipeline
Valve
Meter
Junction
Roundabout
Traffic Lights
Pedestrian Crossing
Subway
Footbridge
Viaduct
Aqueduct
Flyover
Interchange
Slip Road
Motorway
Trunk Road
Primary Road
Secondary Road
Minor Road
Track
Bridleway
Byway
Cycle Path
Ferry
Ferry Terminal
Airport
Airfield
Runway
Taxiway
Apron
Hangar
Control Tower
Terminal
Heliport
Helipad
Railway Station
Platform
Signal Box
Goods Yard
Locomotive Shed
Turntable
Sidings

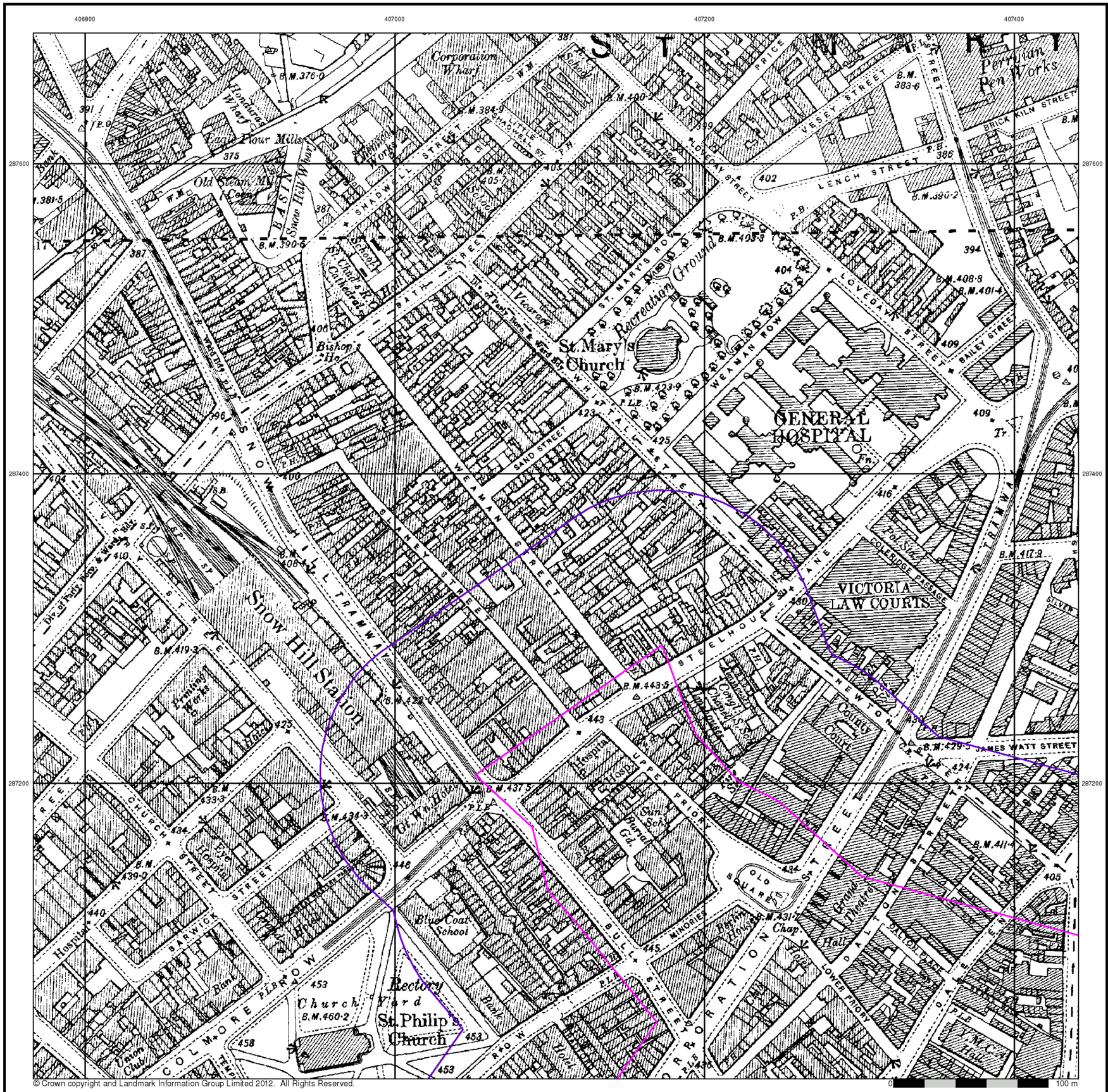

© Crown copyright and Landmark Information Group Limited 2012. All Rights Reserved.

Envirocheck®

Warwickshire

Published 1905

Source map scale - 1:2,500

The historical maps shown were reproduced from maps predominantly held at the scale adopted for England, Wales and Scotland in the 1840`s. In 1854 the 1:2,500 scale was adopted for mapping urban areas and by 1896 it covered the whole of what were considered to be the cultivated parts of Great Britain. The published date given below is often some years later than the surveyed date. Before 1938, all OS maps were based on the Cassini Projection, with independent surveys of a single county or group of counties, giving rise to significant inaccuracies in outlying areas.

Map Name(s) and Date(s)

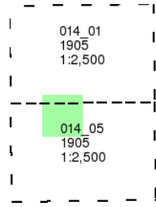

Historical Map - Segment A11

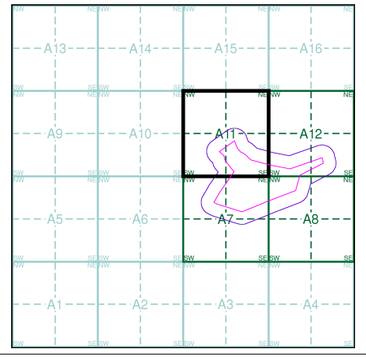

Order Details

Order Number:	42702585_1_1
Customer Ref:	300207HS02
National Grid Reference:	407140, 287010
Slice:	A
Site Area (Ha):	21.14
Search Buffer (m):	100

Site Details

Network Rail Ltd, Railway Station, Moor Street Queensway, BIRMINGHAM, B4 7UL

Landmark® Information Group
Tel: 0844 844 9952
Fax: 0844 844 9951
Web: www.envirocheck.co.uk

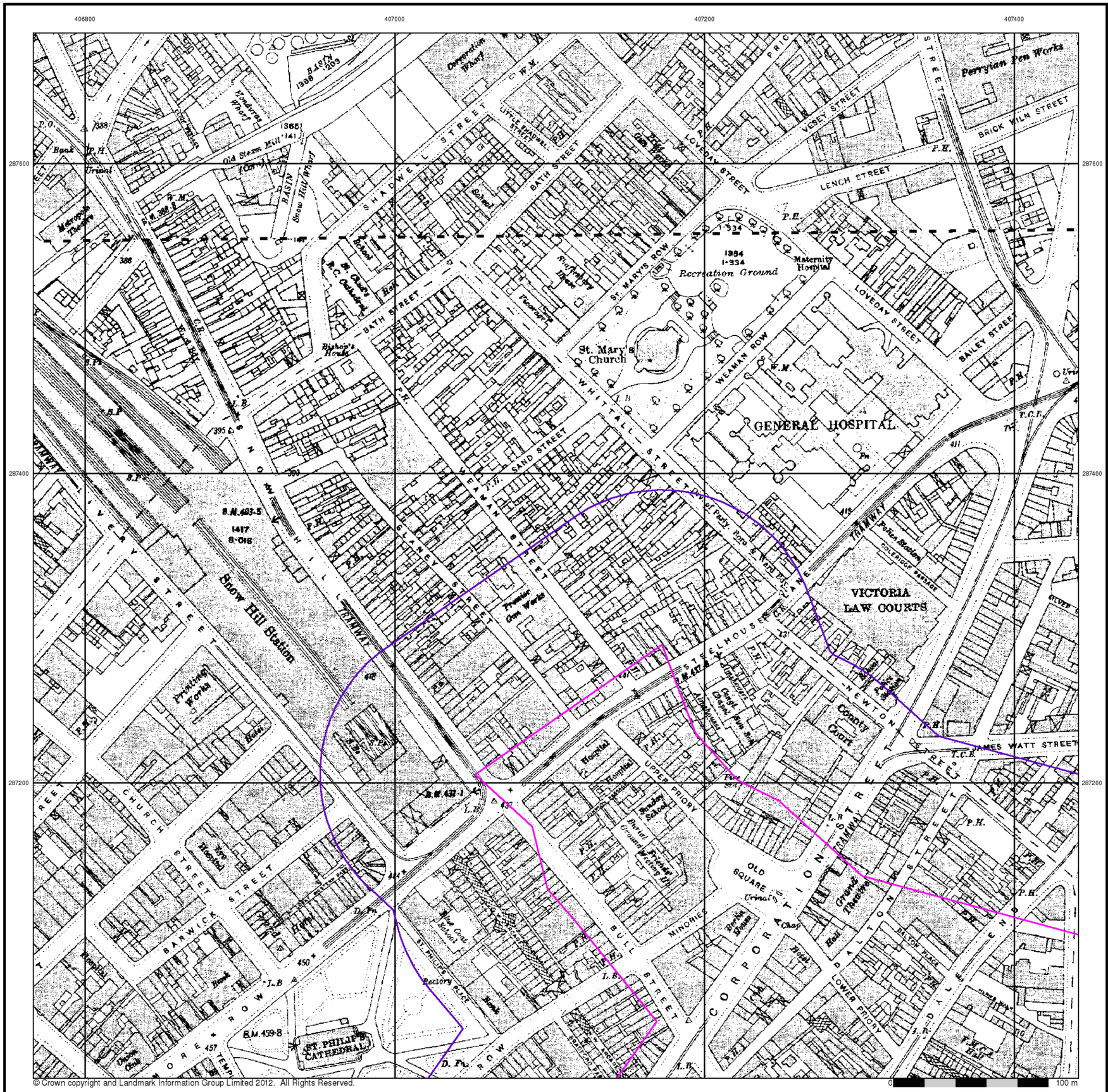
406800
407000
407200
407400
287600
287400
287200
St. Mary's Church
Recreation Ground
GENERAL HOSPITAL
VICTORIA LAW COURTS
Snow Hill Station
ST. PHILIP'S CATHEDRAL
Maternity Hospital
Perrycan Pen Works
Premier Gun Works
Police Station
Grand Theatre
Hospital
Printing Works
Bishop's House
Rectory Place
Old Square
Lench Street
Loveday Street
Vesey Street
Brick Kiln Street
Bath Street
Sand Street
Whittall Street
Weaman Row
Bull Street
Corporation Street
Dalton Street
Lower Priory
Upper Priory
Barwick Street
Church Street
James Watt Street
Newton Street
Shadwell Street
Bailey Street
Tramway
Old Steam Mill
Snow Hill Wharf
Corporation Wharf
Lodowicks Wharf
Basin
Mermaid Theatre
Law Courts
County Court
Public Library
Girls' School
Boys' School
Infants' School
Sunday School
Burial Ground
Free Church
Mission Hall
Mint
Barclays Bank
Midland Bank
Union Club
Temperance Hotel
Coffee Tavern
Turkish Baths
Gas Works
Gas Offices
Tram Depot
Tram Shelter
Police Station
Police Stables
Police Garage
Fire Station
Fire Escape
Fire Hydrant
Drinking Fountain
Urinal
Public Conveniences
Telephone Exchange
Telephone Kiosk
Post Office
Pillar Box
Weighing Machine
Cattle Pens
Goods Station
Goods Yard
Coal Depot
Timber Yard
Engine Shed
Signal Box
Level Crossing
Railway Bridge
Footbridge
Tunnel
Viaduct
Cutting
Embankment
Boundary Stone
Milestone
Milepost
Pump
Well
Reservoir
Sewage Works
Electricity Substation
Gas Governor
Gasholder
Chimney
Church
Chapel
Mission Room
Vicarage
Rectory
Convent
Monastery
Cemetery
Graveyard
Crematorium
Synagogue
Mosque
Minaret
Public House
Hotel
Restaurant
Cafe
Club
Theatre
Cinema
Concert Hall
Music Hall
Opera House
Museum
Art Gallery
Library
Reading Room
Town Hall
Guildhall
Court House
Prison
Police Station
Fire Station
Hospital
Infirmary
Dispensary
Asylum
Workhouse
Almshouses
Orphanage
Home
Nursing Home
Maternity Hospital
Convalescent Home
Lunatic Asylum
Reformatory
Industrial School
Ragged School
Sunday School
Day School
Boarding School
Grammar School
Public School
Private School
College
University
Technical School
Art School
Music School
Dancing School
Riding School
Swimming Bath
Gymnasium
Recreation Ground
Playing Field
Cricket Ground
Football Ground
Rugby Ground
Hockey Ground
Golf Course
Tennis Court
Bowling Green
Croquet Lawn
Archery Ground
Shooting Range
Racecourse
Stadium
Grandstand
Pavilion
Refreshment Room
Toilets
Baths
Laundry
Dry Cleaning
Pawnbroker
Auctioneer
Estate Agent
Solicitor
Barrister
Doctor
Dentist
Veterinary Surgeon
Chemist
Optician
Photographer
Artist
Sculptor
Architect
Surveyor
Engineer
Accountant
Bank
Building Society
Insurance Office
Stock Exchange
Post Office
Telegraph Office
Telephone Exchange
Newspaper Office
Printing Works
Publishing House
Bookseller
Stationer
Library
Museum
Art Gallery
Antique Shop
Curiosity Shop

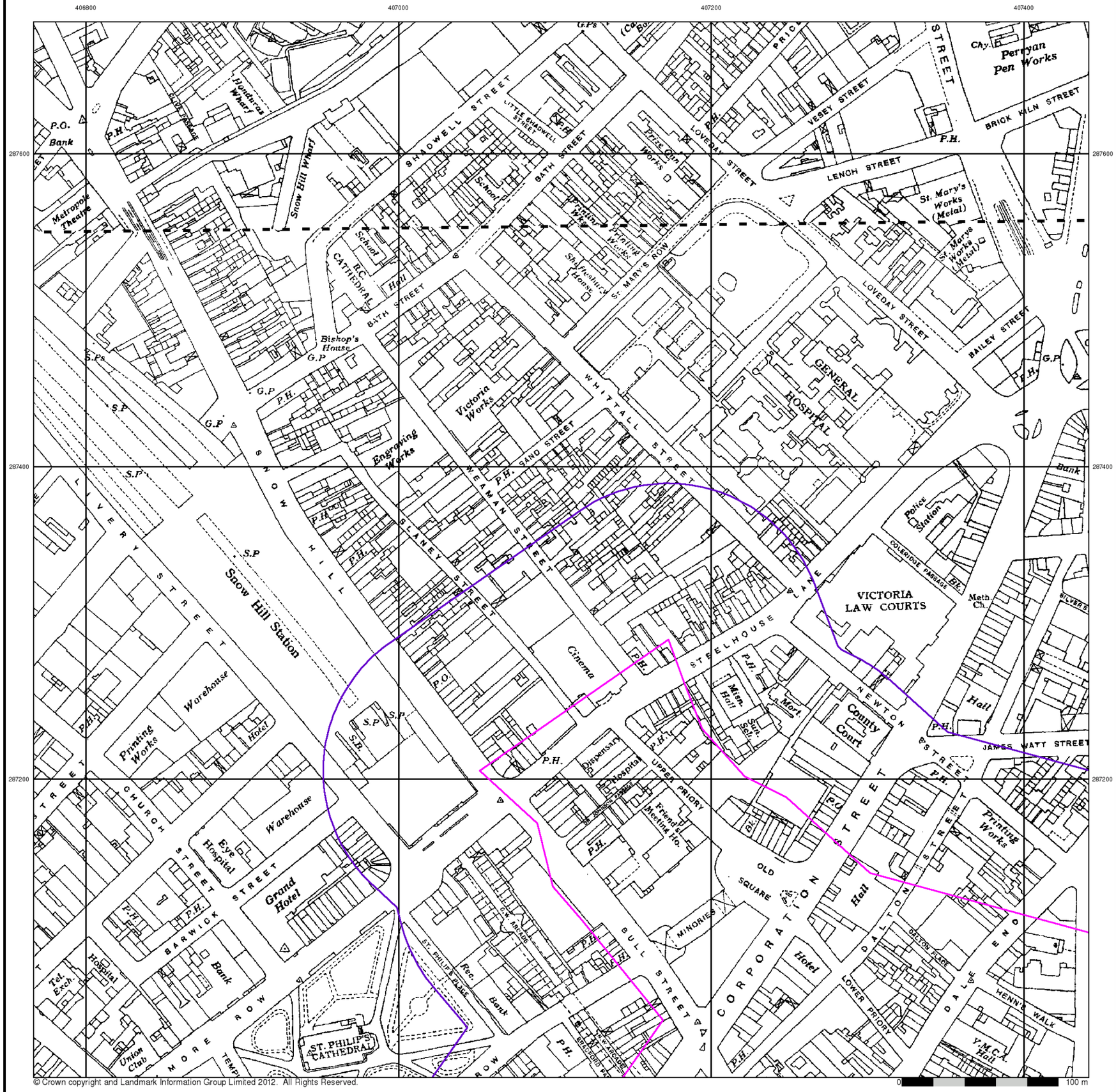

© Crown copyright and Landmark Information Group Limited 2012. All Rights Reserved.

Envirocheck®

Warwickshire

Published 1937

Source map scale - 1:2,500

The historical maps shown were reproduced from maps predominantly held at the scale adopted for England, Wales and Scotland in the 1840`s. In 1854 the 1:2,500 scale was adopted for mapping urban areas and by 1896 it covered the whole of what were considered to be the cultivated parts of Great Britain. The published date given below is often some years later than the surveyed date. Before 1938, all OS maps were based on the Cassini Projection, with independent surveys of a single county or group of counties, giving rise to significant inaccuracies in outlying areas.

Map Name(s) and Date(s)

014_01
1937
1:2,500

014_05
1937
1:2,500

Historical Map - Segment A11

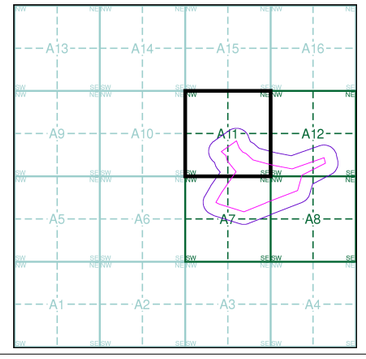

Order Details

Order Number:	42702585_1_1
Customer Ref:	300207HS02
National Grid Reference:	407140, 287010
Slice:	A
Site Area (Ha):	21.14
Search Buffer (m):	100

Site Details

Network Rail Ltd, Railway Station, Moor Street Queensway, BIRMINGHAM, B4 7UL

Landmark® Information Group
Tel: 0844 844 9952
Fax: 0844 844 9951
Web: www.envirocheck.co.uk

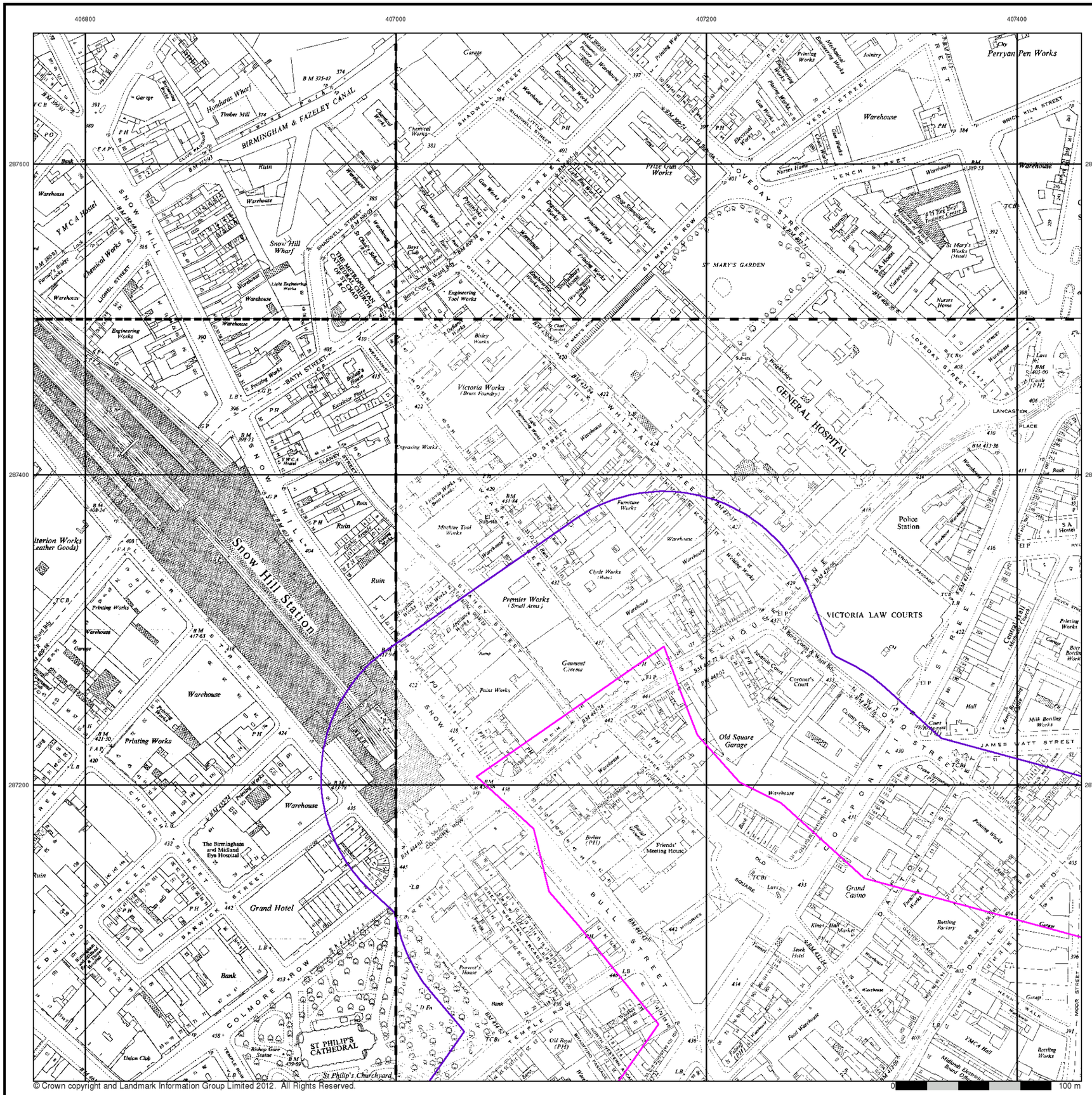
406800
407000
407200
407400
287600
287400
287200
BIRMINGHAM & FAZELEY CANAL
Snow Hill Station
Snow Hill
SHADWELL STREET
BATH STREET
WHITTALL STREET
BAND STREET
LOVEDAY STREET
LENCH STREET
BRICK KILN STREET
ST MARY'S ROW
ST MARY'S GARDEN
LANCASTER PLACE
JAMES WATT STREET
BULL STREET
COLMORE ROW
CHURCH STREET
EDMUND STREET
BARWICK STREET
TEMPLE ROW
MOOR STREET
Perryan Pen Works
Warehouse
YMCA Hostel
Chemical Works
Engineering Works
Victoria Works
(Brass Foundry)
Premier Works
(Small Arms)
Prize Gun Works
GENERAL HOSPITAL
VICTORIA LAW COURTS
Police Station
Printing Works
Grand Hotel
The Birmingham and Midland Eye Hospital
ST PHILIP'S CATHEDRAL
St Philip's Churchyard
Bank
Grand Casino
Old Square Garage
Gaumont Cinema
Paint Works
Machine Tool Works
Furniture Works
Clyde Works
Friends' Meeting House
Old Royal (PH)
Nurses Home
Nurses Hostel
Maternity Hospital
Out Patients Department
Bisley Works
Engraving Works
Light Engineering Works
Engineering Tool Works
Honduras Wharf
Timber Mill
Snow Hill Wharf
Ruin
Garage
PH
Bank
Club
Hall
Court
Baptist Church
Union Club
Bottling Factory
Milk Bottling Works
Kings Hall Market
Sauna Hotel
Y.M.C.A. Hall
Y.M.C.A. Hostel
S.A. Hostel
Nurses School
Coroner's Court
County Court
Juvenile Court
Police Court
Warwick Bar
Bishop Gore Statue
Old Square
Colmore Row
Temple Row
Lovedays Passage
Coldbridge Passage
Snow Hill Passage
Snow Hill Queensway
Lionel Street
Slaney Street
Excelsior Place
Queen Anne Passage
Queen Anne Row
Queen Anne Arcade
Queen Anne Street
Queen Anne Terrace

406800 407000 407200 407400

287600 287400 287200

BIRMINGHAM & FAZELEY CANAL
SNOW HILL
SNOW HILL STATION
BULL STREET
COLMORE ROW
CORPORATION STREET
NEW STREET
ST MARY'S GARDEN
GENERAL HOSPITAL
VICTORIA LAW COURTS
ST PHILIP'S CATHEDRAL
Grand Hotel
Snow Hill Wharf
Victoria Works
Prize Gun Works
Premier Works
Printing Works
Warehouse
Bank
Police Station
Old Square Garage
Grand Casino
The Birmingham and Midland Eye Hospital
YMCA Hotel
Honduras Wharf
Timber Mill
Chemical Works
Engineering Works
Ruin
Clarina
Pen Works
Pertyan Pen Works
Queensway Tunnel
Snow Hill Tunnel
Snow Hill Station
Lancaster Place
Moor Street

© Crown copyright and Landmark Information Group Limited 2012. All Rights Reserved.

0 100 m

Envirocheck®

Ordnance Survey Plan

Published 1953 - 1955

Source map scale - 1:2,500

The historical maps shown were reproduced from maps predominantly held at the scale adopted for England, Wales and Scotland in the 1840`s. In 1854 the 1:2,500 scale was adopted for mapping urban areas and by 1896 it covered the whole of what were considered to be the cultivated parts of Great Britain. The published date given below is often some years later than the surveyed date. Before 1938, all OS maps were based on the Cassini Projection, with independent surveys of a single county or group of counties, giving rise to significant inaccuracies in outlying areas.

Map Name(s) and Date(s)

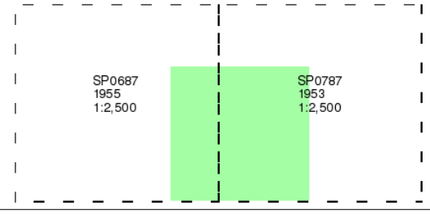

Historical Map - Segment A11

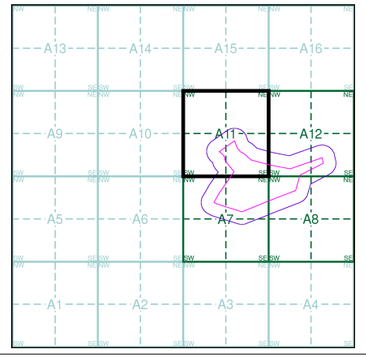

Order Details

Order Number:	42702585_1_1
Customer Ref:	300207HS02
National Grid Reference:	407140, 287010
Slice:	A
Site Area (Ha):	21.14
Search Buffer (m):	100

Site Details

Network Rail Ltd, Railway Station, Moor Street Queensway, BIRMINGHAM, B4 7UL

406800 407000 407200 407400

287600 287400 287200

ST MARY'S GARDEN

GENERAL HOSPITAL

VICTORIA LAW COURTS

Victoria Works (Brass Foundry)

Premier Works (Small Arms)

Old Square Garage

Grand Casino

Perryman Pen Works

Price Town Works

Engraving Tool Works

Cinema

Police Station

Warehouse

Bank

Public House

Nurses Home

Nurses School

Law Courts

Milk Bottling Works

Bottling Factory

Stark Hotel

Seamen's Mission House

Seamen's Hostel

Coroner's Court

Jewellery Quarter

Hockley

Snow Hill

Old Square

Bull Street

Whittall Street

Sand Street

Lench Street

Loveday Street

Great Hampton Street

James Watt Street

Moor Street

Queensway

Lancaster Circus

Inner Ring Road

Dudley Street

Shadwell Street

Bath Street

St Mary's Row

Vittoria Street

Temple Row

Colmore Row

New Street

Navigation Street

Livery Street

Great Charles Street

Ormond Row

Broad Street

Brindley Place

Ormond Street

Summer Row

Summer Hill Terrace

Summer Lane

Newhall Street

Newhall Hill

Frederick Street

Ormond Row

Temple Street

Temple Row West

Temple Row East

Ormond Row

Ormond Street

Ormond Row

Ormond Street

Ormond Row

Ormond Street

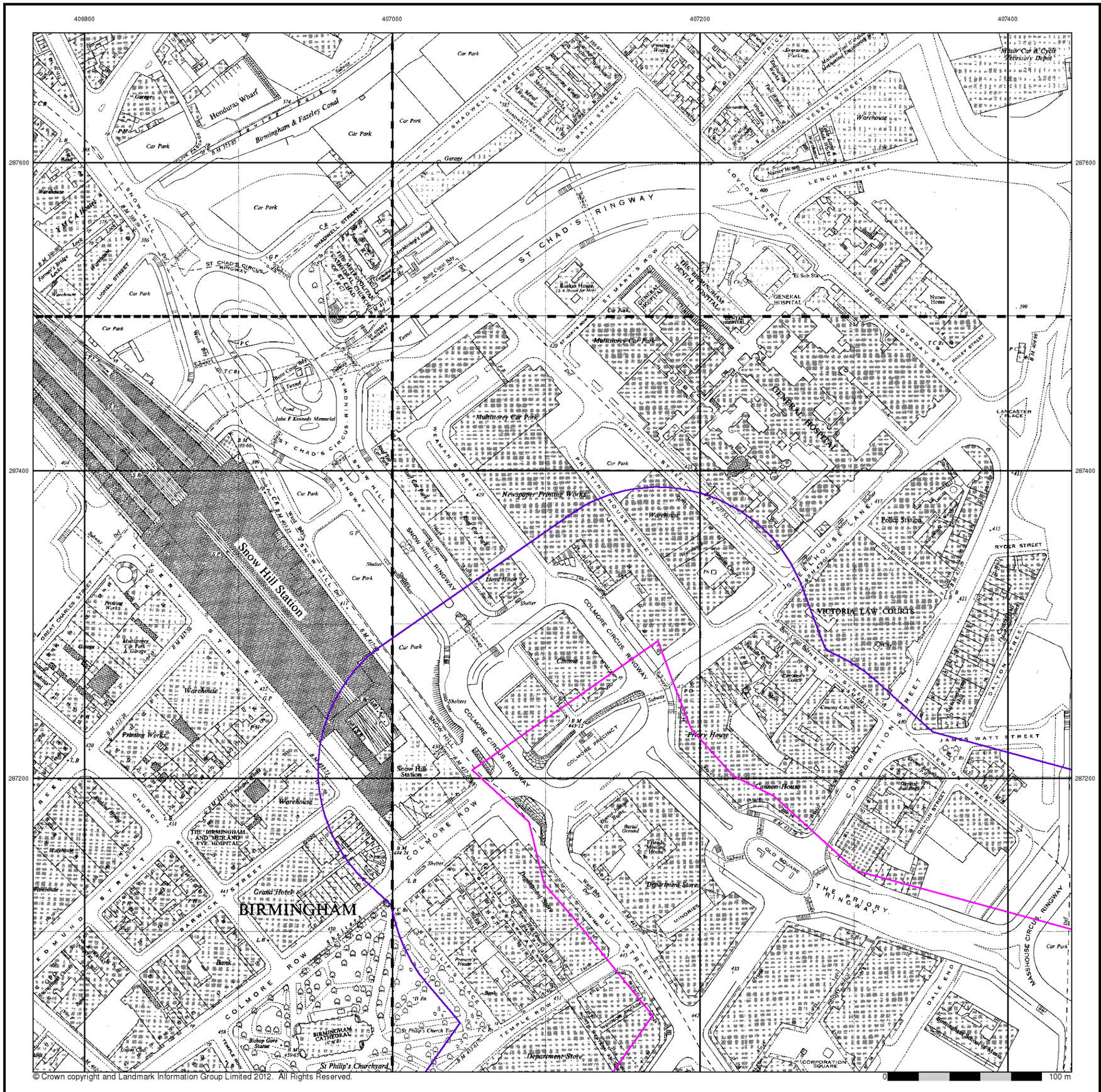

© Crown copyright and Landmark Information Group Limited 2012. All Rights Reserved.

Envirocheck®

Ordnance Survey Plan

Published 1969

Source map scale - 1:1,250

The historical maps shown were reproduced from maps predominantly held at the scale adopted for England, Wales and Scotland in the 1840`s. In 1854 the 1:2,500 scale was adopted for mapping urban areas and by 1896 it covered the whole of what were considered to be the cultivated parts of Great Britain. The published date given below is often some years later than the surveyed date. Before 1938, all OS maps were based on the Cassini Projection, with independent surveys of a single county or group of counties, giving rise to significant inaccuracies in outlying areas.

Map Name(s) and Date(s)

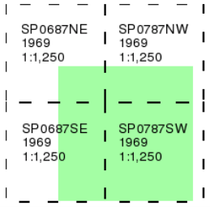

Historical Map - Segment A11

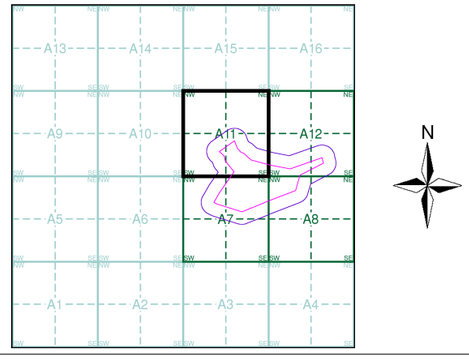

Order Details

Order Number:	42702585_1_1
Customer Ref:	300207HS02
National Grid Reference:	407140, 287010
Slice:	A
Site Area (Ha):	21.14
Search Buffer (m):	100

Site Details

Network Rail Ltd, Railway Station, Moor Street Queensway, BIRMINGHAM, B4 7UL

Landmark Information Group

Tel: 0844 844 9952
Fax: 0844 844 9951
Web: www.envirocheck.co.uk

406800 407000 407200 407400

287600 287400 287200

9061 4-71

0251 188-74

Honduras Wharf

Birmingham & Fazeley Canal

ST CHAD'S RINGWAY

Multistorey Car Park

GENERAL HOSPITAL

Newspaper Printing Works

Snow Hill Station

VICTORIA LAW COURTS

BIRMINGHAM

THE BIRMINGHAM AND MIDLAND EYE HOSPITAL

THE BIRMINGHAM DENTAL HOSPITAL

Motor Car & Cycle Accessory Depot

Warehouse

Police Station

Cinema

Department Store

Cannon House

Priory House

Nurses Home

Nurses School

Bullkis House

Lloyd House

Grand Hotel

Bank

Car Park

Multistorey Car Park

Roof Car Park

Shelter

Tunnel

Subway

Refuge

Island

Gdns

Ch

Sch

Mon

Fn

Pt

Pol Sta

Sta

Mkt

Ct

Co Ct

Ho

Inst

Ind Est

Sub Sta

Pas

Ret Pk

Ry Sta

Bdy

Cem

Ch Yd

Fd Pth

Bdy Stone

Tram

Tram Stop

Pk

Gdn

Sch

Hospital

Nurses Home

Nurses School

Police Station

Law Courts

Cinema

Department Store

Warehouse

Printing Works

Car Park

Multistorey Car Park

Roof Car Park

Shelter

Tunnel

Subway

Refuge

Island

Gdns

Ch

Sch

Mon

Fn

Pt

Pol Sta

Sta

Mkt

Ct

Co Ct

Ho

Inst

Ind Est

Sub Sta

Pas

Ret Pk

Ry Sta

Bdy

Cem

Ch Yd

Fd Pth

Bdy Stone

Tram

Tram Stop

Pk

Gdn

© Crown copyright and Landmark Information Group Limited 2012. All Rights Reserved.

0 100 m

Envirocheck®

Ordnance Survey Plan

Published 1970

Source map scale - 1:2,500

The historical maps shown were reproduced from maps predominantly held at the scale adopted for England, Wales and Scotland in the 1840`s. In 1854 the 1:2,500 scale was adopted for mapping urban areas and by 1896 it covered the whole of what were considered to be the cultivated parts of Great Britain. The published date given below is often some years later than the surveyed date. Before 1938, all OS maps were based on the Cassini Projection, with independent surveys of a single county or group of counties, giving rise to significant inaccuracies in outlying areas.

Map Name(s) and Date(s)

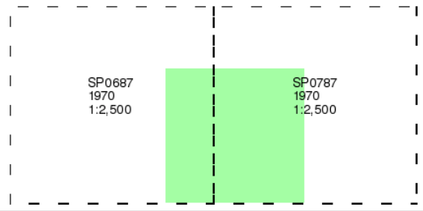

Historical Map - Segment A11

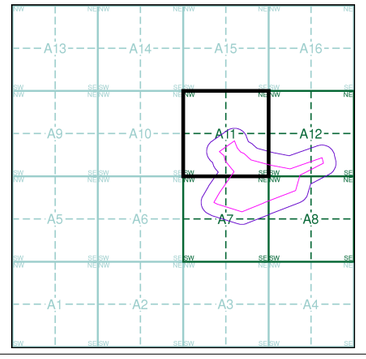

Order Details

Order Number:	42702585_1_1
Customer Ref:	300207HS02
National Grid Reference:	407140, 287010
Slice:	A
Site Area (Ha):	21.14
Search Buffer (m):	100

Site Details

Network Rail Ltd, Railway Station, Moor Street Queensway, BIRMINGHAM, B4 7UL

Landmark® Information Group

Tel: 0844 844 9952
Fax: 0844 844 9951
Web: www.envirocheck.co.uk

406800 407000 407200 407400

287600 287400 287200

Honduras Wharf
Birmingham & Fazeley Canal
Car Park
Garage
Warehouse
YMCA Hotel
WILLIAM BOOTH ROAD
SNOW HILL
ST CHAD'S CIRCUS
QUEENSWAY
SHADWELL STREET
LIONEL STREET
ST CHAD'S QUEENSWAY
LOVEDAY STREET
BATH STREET
VESEY STREET
LANCASTER STREET
FINCH STREET
Queensway House
Pavilion Works
Engineering Works
Metal Warehouse
Shadwell Works
Shadwell Chapel
Methodist Church
Public Conveniences
Subway
Multistorey Car Park
Multistorey Car Park
GENERAL HOSPITAL
ST MARK'S HOUSE
THE BIRMINGHAM ORTHOPAEDIC HOSPITAL
Fl Sub Stn
Newspaper Printing Works
Warehouse
Printing Works
Maintenance Car Park & Garage
Lloyd House
Cinema
COLMORE CIRCUS QUEENSWAY
COLMORE PRECINCT
Snow Hill Station
Police Station
RYDER STREET
COLERIDGE PASSAGE
VICTORIA LAW COURTS
Coroner's Court
County Court
CORPORATION STREET
JAMES WATT STREET
NEWTON STREET
DALTON STREET
Priory House
Cannon House
Queensway
CORPORATION SQUARE
CIRCUS
NASSHOUSE
DALE END
COLMORE ROW
Buried Ground
Friends' Meeting House
Department Store
Department Stores
Westley Ing
BULL STREET
MINORIES
ST PHILIPS PLACE
Bishop Core Statue
BIRMINGHAM CATHEDRAL
St Philip's Churchyard
Grand Hotel
BIRMINGHAM
THE BIRMINGHAM AND MIDLAND EYE HOSPITAL
Bank
Warehouse
Printing Works
Rutland House
Unitas Club
CHURCH STREET
EDMUND STREET
BARWICK STREET
PHILIP STREET
TEMPLE ROW
Wholesale Market
Wholesale Market Annex
Queensway Tunnel
Queensway Tunnel Ventilation Shaft
Queensway Tunnel Ventilation Station
Queensway Tunnel Ventilation Station (Disused)
Queensway Tunnel Ventilation Station (Under Construction)
Queensway Tunnel Ventilation Station (Proposed

406800 407000 407200 407400

287600 287400 287200

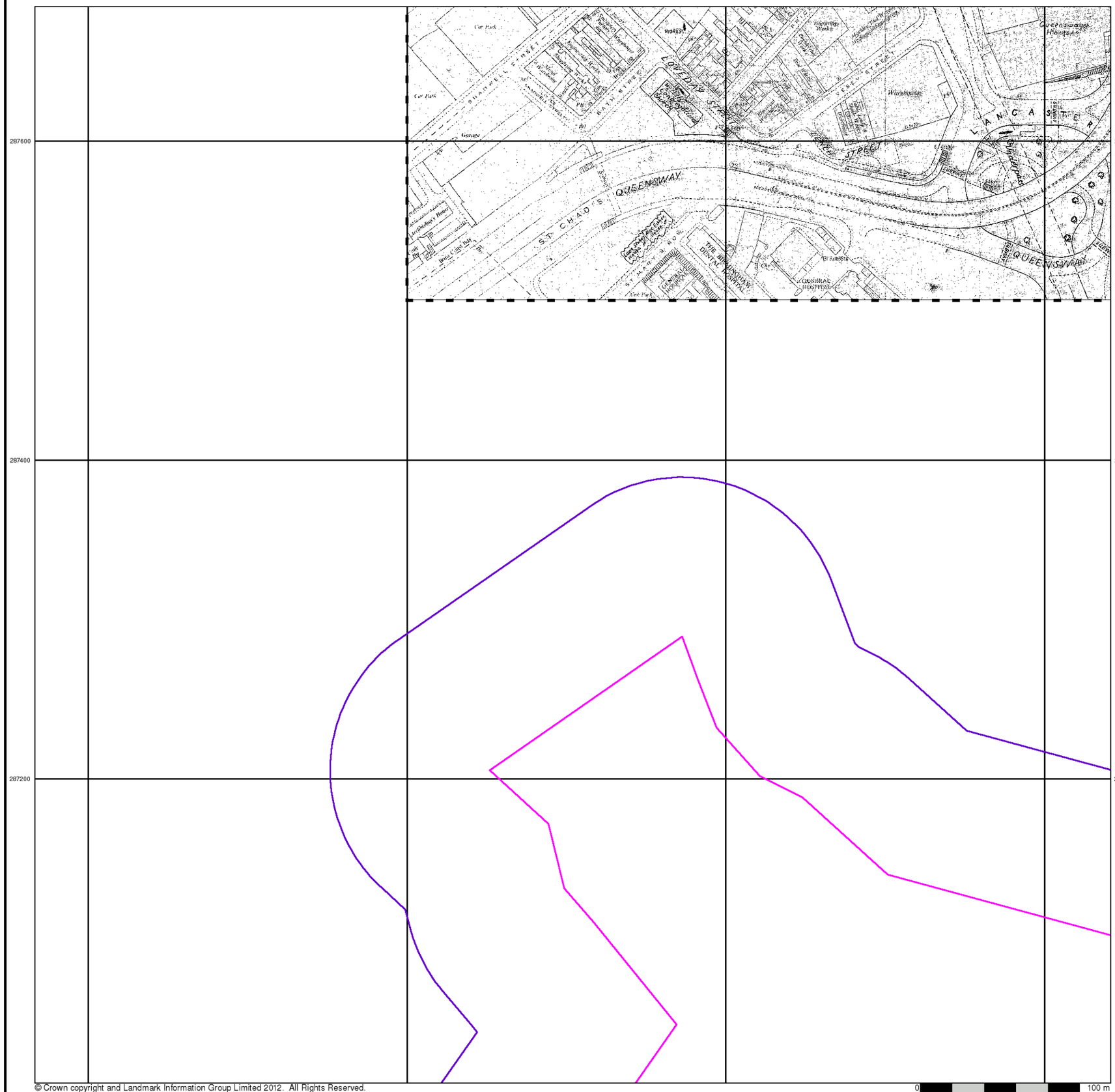
ST CHADS QUEENSWAY
LOVE DAY STREET
MOOR STREET
LANCASTER
QUEENSWAY
QUEENSWAY
Car Park
Car Park
Garage
Queensway House
Warehouse
Queensway
Queensway
Queensway


406800
407000
407200
407400
287600
287400
287200
Midlands Electricity Board Birmingham Area Offices
Birmingham and Fazeley Canal
ST CHADS QUEENSWAY
ST CHAD'S CIRCUS QUEENSWAY
SNOW HILL QUEENSWAY
COLMORE CIRCUS QUEENSWAY
THE PRIORY QUEENSWAY
LANCASTER CIRCUS QUEENSWAY
Salvation Army Headquarters
The Birmingham Dental Hospital
General Hospital
Multistorey Car Park
County Hall
Victoria Law Courts
Police Station
Snow Hill Station (disused)
Snow Hill Station (disused)
Baumont Cinema
Grand Hotel
The Birmingham and Midland Eye Hospital
Priory House
Cannon House
Lloyd House
Plunkett House
YMCA Hostel
Kennedy Tower
Gazette Buildings
Warehouse
Car Park
Works
Bank
Shelters
Subway
Tunnel
Footbridge
Multistorey Car Park and Garage
Printing Works
Garage
Shaft
Pillar Box
Bollard
Post
Sign
Pole
Tree
Fence
Wall
Steps
Ramp
Slope
Pond
Fountain
Statue
Monument
Memorial
Cemetery
Burial Ground
Church
Chapel
Vicarage
Rectory
Convent
Mission
Hall
Library
Museum
Theatre
Cinema
Hotel
Restaurant
Public House
Shop
Office
Factory
Workshop
Depot
Yard
Station
Bridge
Viaduct
Tunnel
Level Crossing
Railway
Tramway
Canal
Lock
Weir
Aqueduct
Dock
Quay
Wharf
Slipway
Boathouse
Lighthouse
Beacon
Mast
Tower
Spire
Dome
Clock
Flagpole
Sundial
Milestone
Boundary Stone
Bench
Seat
Shelter
Bus Stop
Taxi Rank
Car Park
Multistorey Car Park
Underground Car Park
Petrol Station
Garage
Workshop
Warehouse
Factory
Office
Shop
Bank
Public House
Restaurant
Hotel
Cinema
Theatre
Museum
Library
Church
Chapel
Vicarage
Rectory
Convent
Mission
Hall
Cemetery
Burial Ground
Monument
Memorial
Statue
Fountain
Pond
Tree
Fence
Wall
Steps
Ramp
Slope
Subway
Tunnel
Footbridge
Bridge
Viaduct

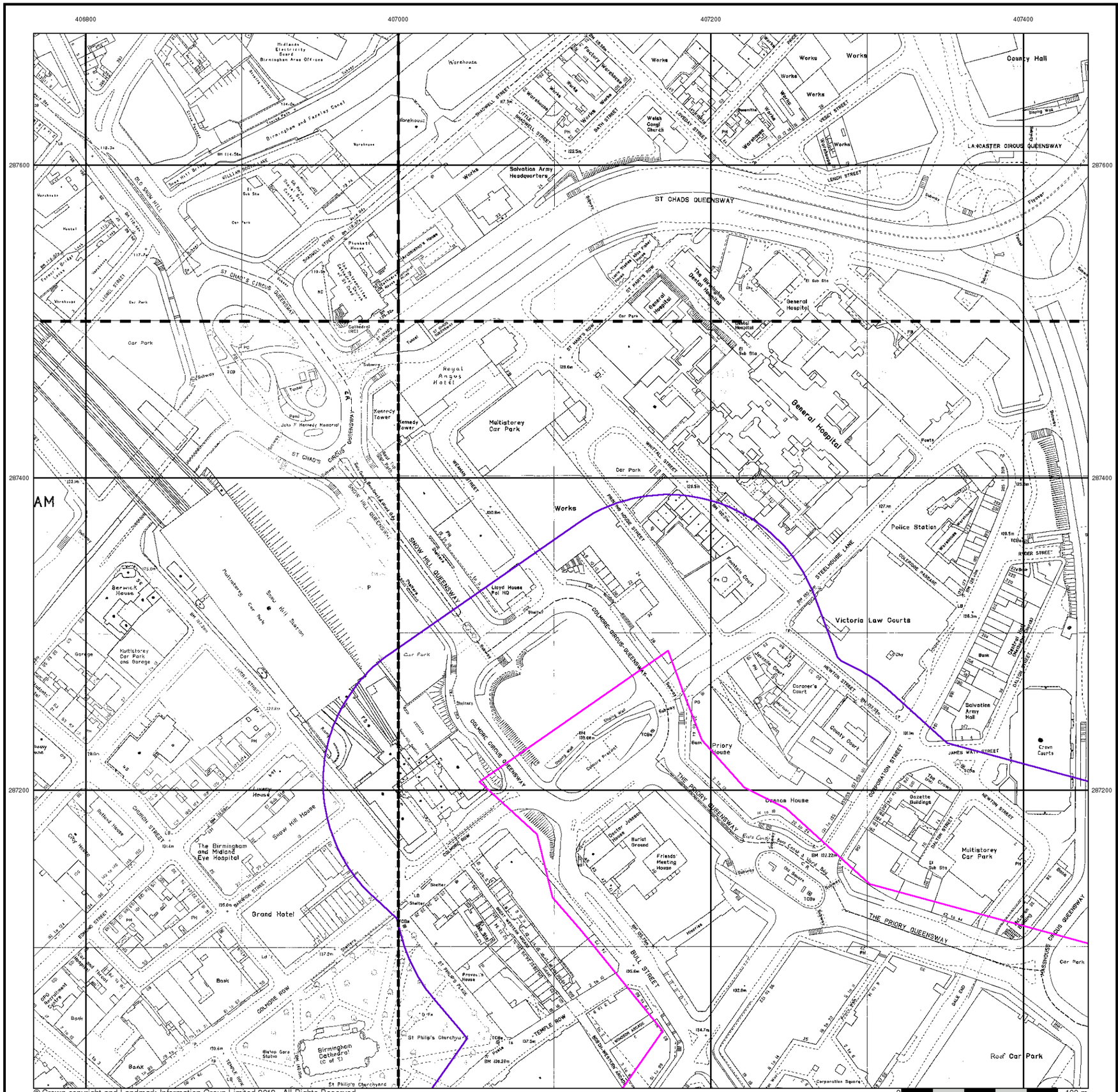

© Crown copyright and Landmark Information Group Limited 2012. All Rights Reserved.

0 100 m

Envirocheck®

Additional SIMs

Published 1988 - 1991

Source map scale - 1:1,250

The SIM cards (Ordnance Survey's `Survey of Information on Microfilm') are further, minor editions of mapping which were produced and published in between the main editions as an area was updated. They date from 1947 to 1994, and contain detailed information on buildings, roads and land-use. These maps were produced at both 1:2,500 and 1:1,250 scales.

Map Name(s) and Date(s)

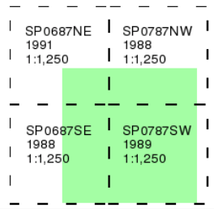

Historical Map - Segment A11

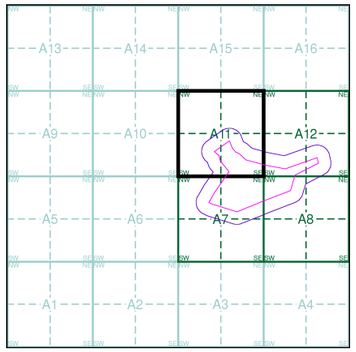

Order Details

Order Number:	42702585_1_1
Customer Ref:	300207HS02
National Grid Reference:	407140, 287010
Slice:	A
Site Area (Ha):	21.14
Search Buffer (m):	100

Site Details

Network Rail Ltd, Railway Station, Moor Street Queensway, BIRMINGHAM, B4 7UL

Landmark® Information Group

Tel: 0844 844 9952
Fax: 0844 844 9951
Web: www.envirocheck.co.uk

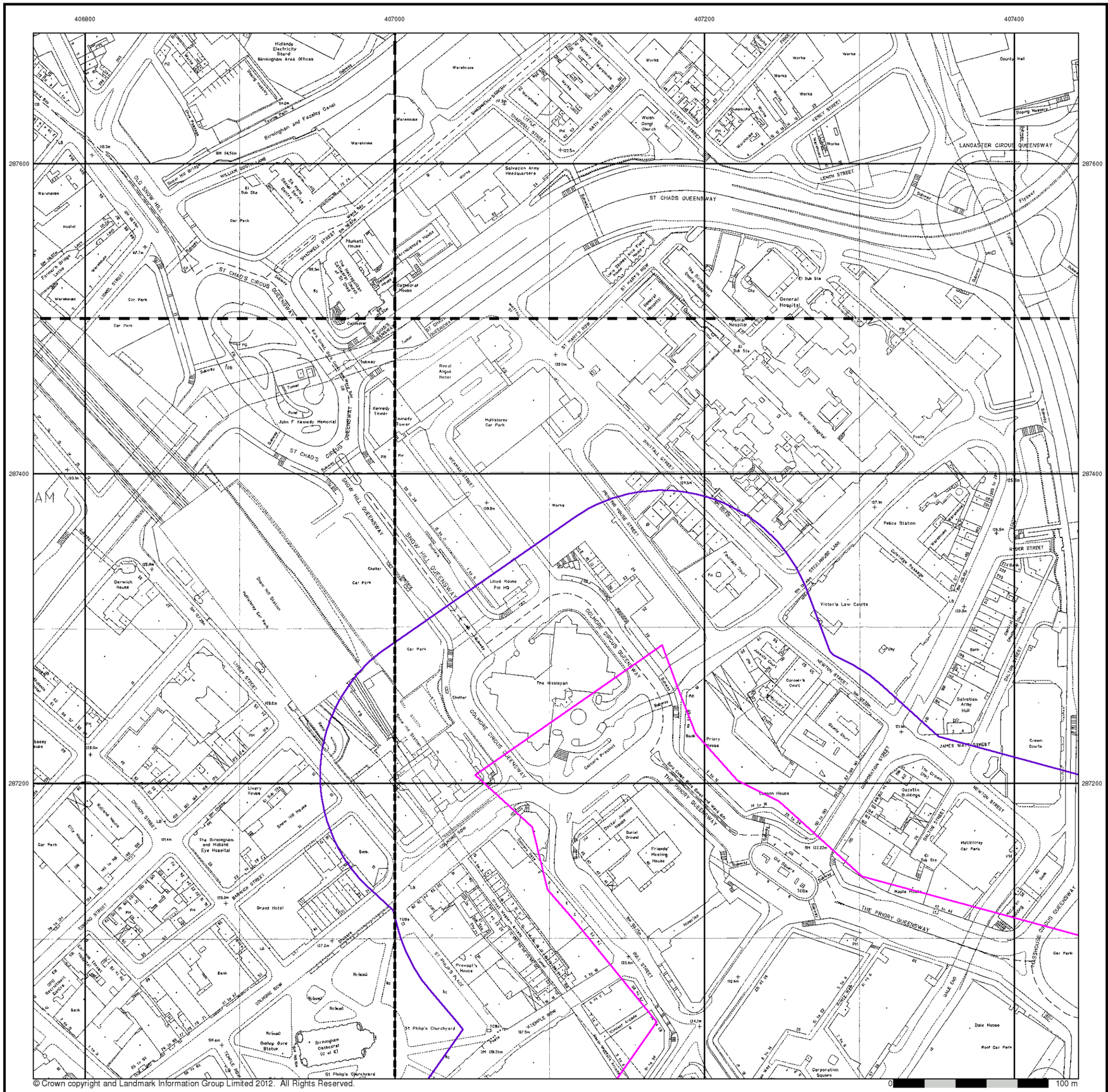

Large-Scale National Grid Data

Published 1992

Source map scale - 1:1,250

'Large Scale National Grid Data' superseded SIM cards (Ordnance Survey's 'Survey of Information on Microfilm') in 1992, and continued to be produced until 1999. These maps were the fore-runners of digital mapping and so provide detailed information on houses and roads, but tend to show less topographic features such as vegetation. These maps were produced at both 1:2,500 and 1:1,250 scales.

Map Name(s) and Date(s)

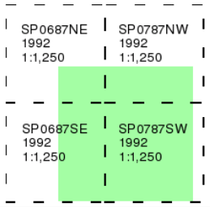

Historical Map - Segment A11

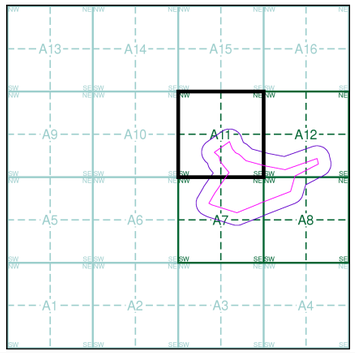

Order Details

Order Number:	42702585_1_1
Customer Ref:	300207HS02
National Grid Reference:	407140, 287010
Slice:	A
Site Area (Ha):	21.14
Search Buffer (m):	100

Site Details

Network Rail Ltd, Railway Station, Moor Street Queensway, BIRMINGHAM, B4 7UL

Tel: 0844 844 9952
Fax: 0844 844 9951
Web: www.envirocheck.co.uk

406800 407000 407200 407400

287600 287400 287200

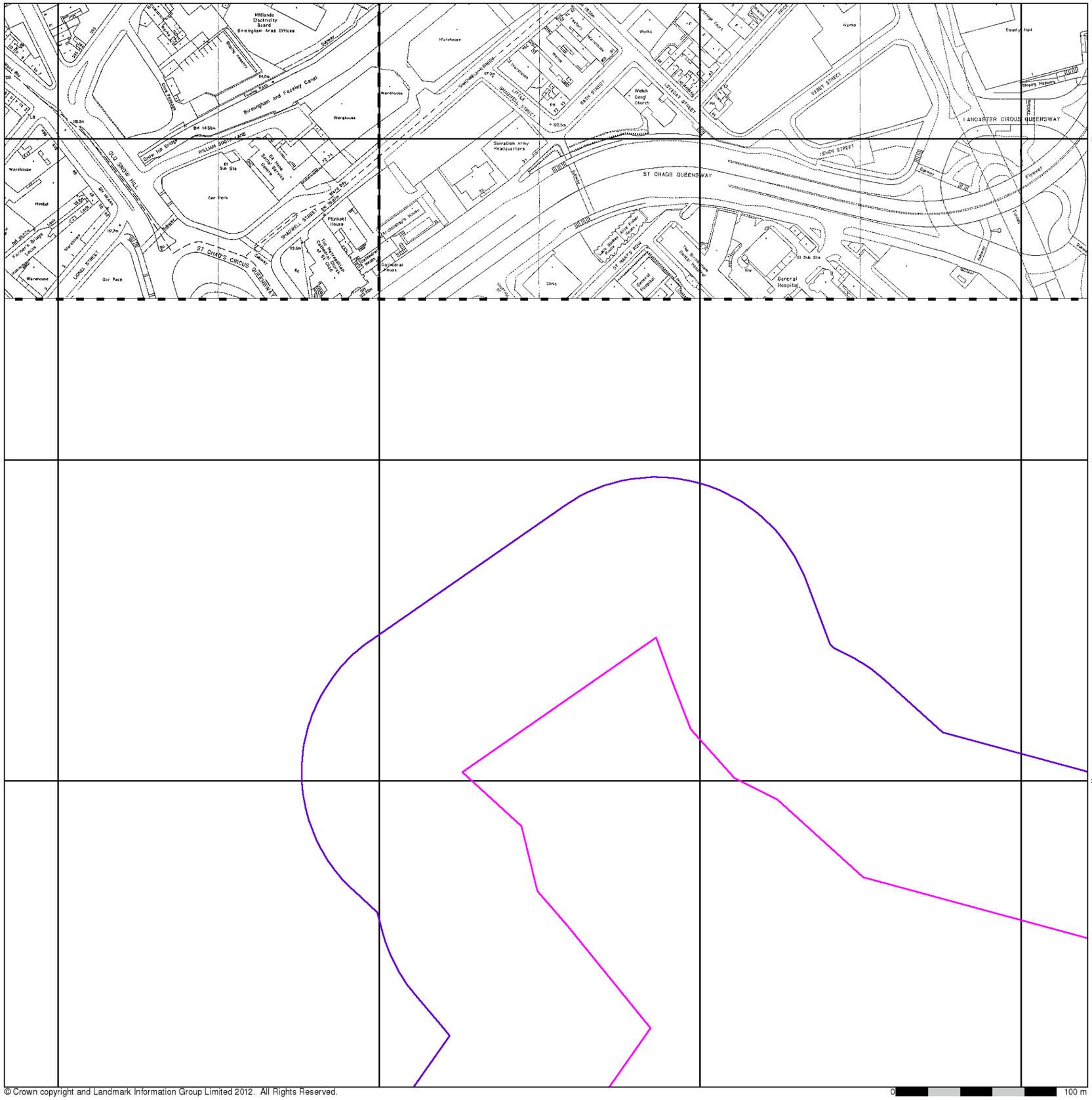

© Crown copyright and Landmark Information Group Limited 2012. All Rights Reserved.

0 100 m

Envirocheck®

Large-Scale National Grid Data

Published 1993 - 1994

Source map scale - 1:1,250

'Large Scale National Grid Data' superseded SIM cards (Ordnance Survey's 'Survey of Information on Microfilm') in 1992, and continued to be produced until 1999. These maps were the fore-runners of digital mapping and so provide detailed information on houses and roads, but tend to show less topographic features such as vegetation. These maps were produced at both 1:2,500 and 1:1,250 scales.

Map Name(s) and Date(s)

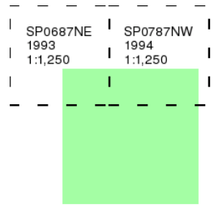

Historical Map - Segment A11

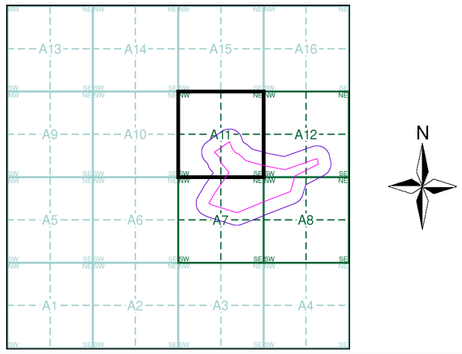

Order Details

Order Number:	42702585_1_1
Customer Ref:	300207HS02
National Grid Reference:	407140, 287010
Slice:	A
Site Area (Ha):	21.14
Search Buffer (m):	100

Site Details

Network Rail Ltd, Railway Station, Moor Street Queensway, BIRMINGHAM, B4 7UL

Landmark® Information Group

Tel: 0844 844 9952
Fax: 0844 844 9951
Web: www.envirocheck.co.uk

406800 407000 407200 407400

287600 287400 287200

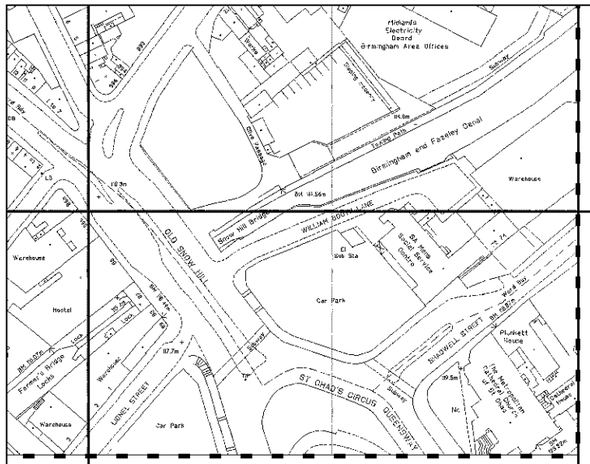

© Crown copyright and Landmark Information Group Limited 2012. All Rights Reserved.

0 100 m

Envirocheck®

Large-Scale National Grid Data

Published 1996

Source map scale - 1:1,250

'Large Scale National Grid Data' superseded SIM cards (Ordnance Survey's 'Survey of Information on Microfilm') in 1992, and continued to be produced until 1999. These maps were the fore-runners of digital mapping and so provide detailed information on houses and roads, but tend to show less topographic features such as vegetation. These maps were produced at both 1:2,500 and 1:1,250 scales.

Map Name(s) and Date(s)

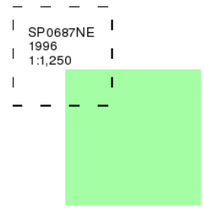

Historical Map - Segment A11

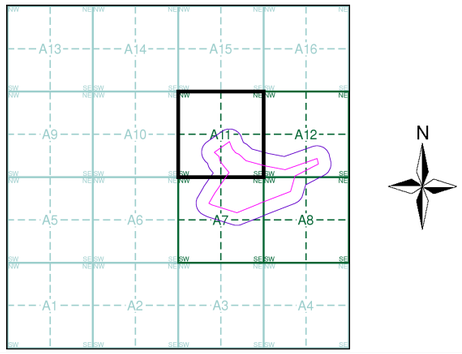

Order Details

Order Number:	42702585_1_1
Customer Ref:	300207HS02
National Grid Reference:	407140, 287010
Slice:	A
Site Area (Ha):	21.14
Search Buffer (m):	100

Site Details

Network Rail Ltd, Railway Station, Moor Street Queensway, BIRMINGHAM, B4 7UL

Landmark® Information Group

Tel: 0844 844 9952
Fax: 0844 844 9951
Web: www.envirocheck.co.uk

Historical Mapping Legends

Ordnance Survey County Series and Ordnance Survey Plan 1:2,500

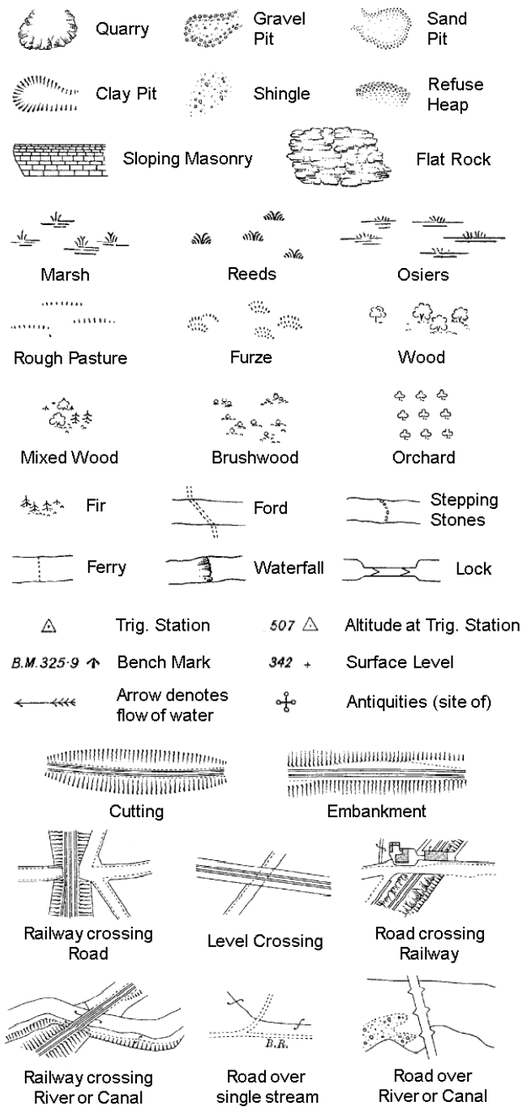

County Boundary (Geographical)

County & Civil Parish Boundary

Administrative County & Civil Parish Boundary

Co. Boro. Bdy. County Borough Boundary (England)

Co. Burgh Bdy. County Burgh Boundary (Scotland)

B P B S	Boundary Post or Stone	P.C.B	Police Call Box
B.R.	Bridle Road	P	Pump
E.P	Electricity Pylon	S.P	Signal Post
F.B.	Foot Bridge	Sl.	Sluice
F.P.	Foot Path	Sp.	Spring
G.P	Guide Post or Board	T.C.B	Telephone Call Box
M.S	Mile Stone	Tr.	Trough
M.P M.R	Mooring Post or Ring	W	Well

Ordnance Survey Plan, Additional SIMs and Supply of Unpublished Survey Information 1:2,500 and 1:1,250

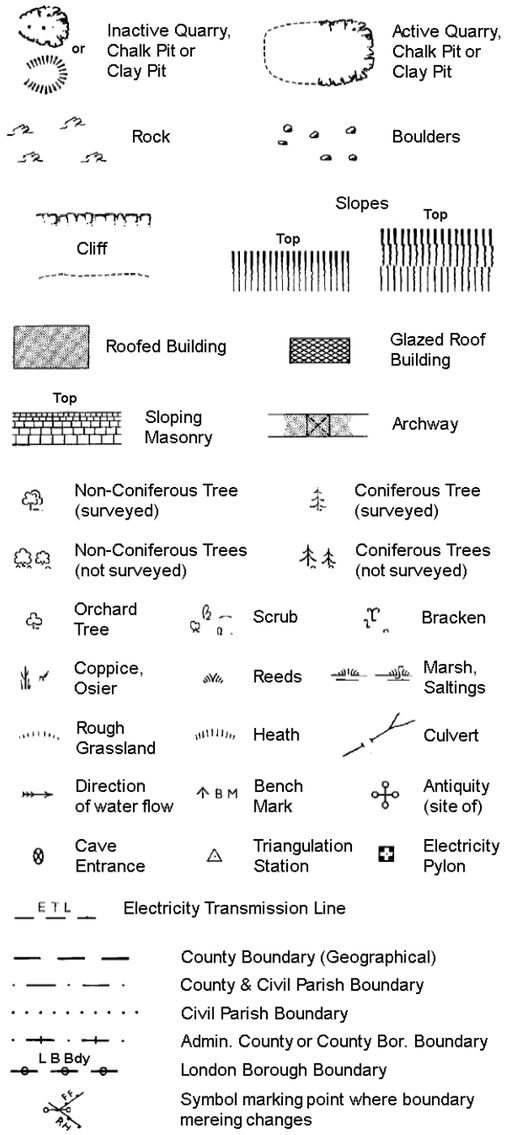

County Boundary (Geographical)

County & Civil Parish Boundary

Civil Parish Boundary

Admin. County or County Bor. Boundary

L B Bdy London Borough Boundary

Symbol marking point where boundary mereing changes

BH	Beer House	P	Pillar, Pole or Post
BP, BS	Boundary Post or Stone	PO	Post Office
Cn, C	Capstan, Crane	PC	Public Convenience
Chy	Chimney	PH	Public House
D Fn	Drinking Fountain	Pp	Pump
El P	Electricity Pillar or Post	SB, S Br	Signal Box or Bridge
FAP	Fire Alarm Pillar	SP, SL	Signal Post or Light
FB	Foot Bridge	Spr	Spring
GP	Guide Post	Tk	Tank or Track
H	Hydrant or Hydraulic	TCB	Telephone Call Box
LC	Level Crossing	TCP	Telephone Call Post
MH	Manhole	Tr	Trough
MP	Mile Post or Mooring Post	Wr Pt, Wr T	Water Point, Water Tap
MS	Mile Stone	W	Well
NTL	Normal Tidal Limit	Wd Pp	Wind Pump

Large-Scale National Grid Data 1:2,500 and 1:1,250

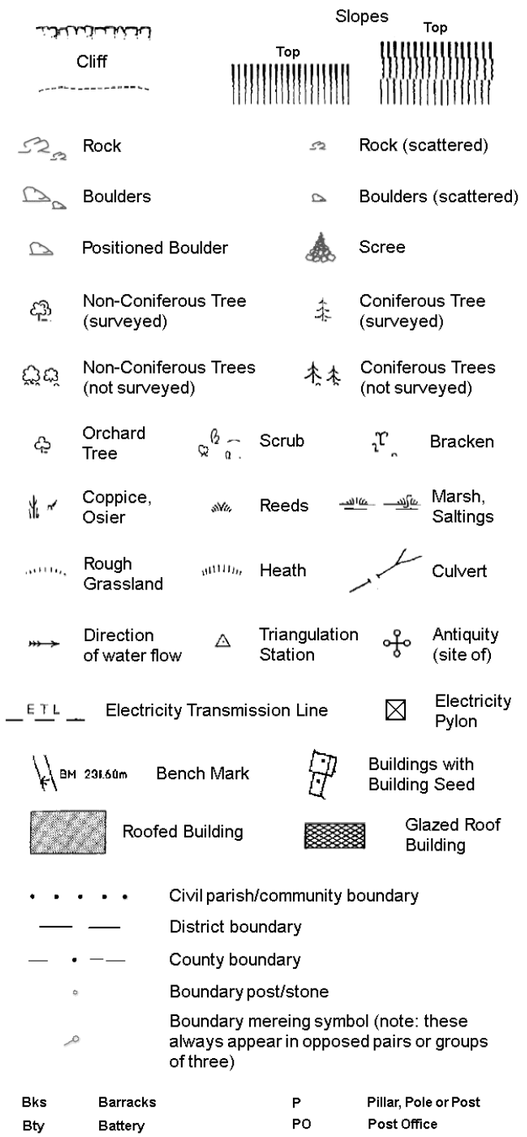

Civil parish/community boundary

District boundary

County boundary

Boundary post/stone

Boundary mereing symbol (note: these always appear in opposed pairs or groups of three)

Bks	Barracks	P	Pillar, Pole or Post
Bty	Battery	PO	Post Office
Cemy	Cemetery	PC	Public Convenience
Chy	Chimney	Pp	Pump
Cis	Cistern	Ppg Sta	Pumping Station
Dismtd Rly	Dismantled Railway	PW	Place of Worship
El Gen Sta	Electricity Generating Station	Sewage Ppg Sta	Sewage Pumping Station
El P	Electricity Pole, Pillar	SB, S Br	Signal Box or Bridge
El Sub Sta	Electricity Sub Station	SP, SL	Signal Post or Light
FB	Filter Bed	Spr	Spring
Fn / D Fn	Fountain / Drinking Ftn.	Tk	Tank or Track
Gas Gov	Gas Valve Compound	Tr	Trough
GVC	Gas Governer	Wd Pp	Wind Pump
GP	Guide Post	Wr Pt, Wr T	Water Point, Water Tap
MH	Manhole	Wks	Works (building or area)
MP, MS	Mile Post or Mile Stone	W	Well

Envirocheck®

Historical Mapping & Photography included:

Mapping Type	Scale	Date	Pg
Warwickshire	1:2,500	1890	2
Warwickshire	1:2,500	1905	3
Warwickshire	1:2,500	1917 - 1927	4
Warwickshire	1:2,500	1937	5
Ordnance Survey Plan	1:1,250	1950 - 1952	6
Ordnance Survey Plan	1:2,500	1952 - 1953	7
Additional SIMs	1:1,250	1952 - 1989	8
Additional SIMs	1:2,500	1953	9
Ordnance Survey Plan	1:1,250	1969	10
Ordnance Survey Plan	1:2,500	1970	11
Supply of Unpublished Survey Information	1:1,250	1973 - 1974	12
Supply of Unpublished Survey Information	1:1,250	1974	13
Ordnance Survey Plan	1:1,250	1977 - 1978	14
Additional SIMs	1:1,250	1982 - 1989	15
Additional SIMs	1:1,250	1991	16
Large-Scale National Grid Data	1:1,250	1992	17
Large-Scale National Grid Data	1:1,250	1993 - 1994	18

Historical Map - Segment A12

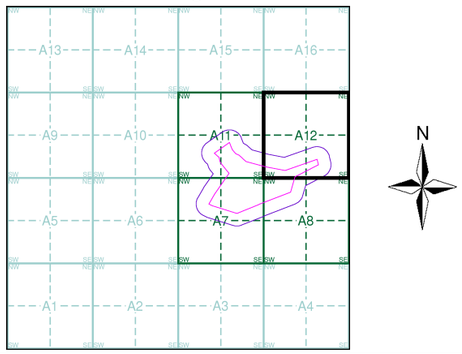

Order Details

Order Number:	42702585_1_1
Customer Ref:	300207HS02
National Grid Reference:	407140, 287010
Slice:	A
Site Area (Ha):	21.14
Search Buffer (m):	100

Site Details

Network Rail Ltd, Railway Station, Moor Street Queensway, BIRMINGHAM, B4 7UL

Landmark® Information Group

Tel: 0844 844 9952
Fax: 0844 844 9951
Web: www.envirocheck.co.uk



© Crown copyright and Landmark Information Group Limited 2012. All Rights Reserved.

Envirocheck®

Warwickshire

Published 1890

Source map scale - 1:2,500

The historical maps shown were reproduced from maps predominantly held at the scale adopted for England, Wales and Scotland in the 1840`s. In 1854 the 1:2,500 scale was adopted for mapping urban areas and by 1896 it covered the whole of what were considered to be the cultivated parts of Great Britain. The published date given below is often some years later than the surveyed date. Before 1938, all OS maps were based on the Cassini Projection, with independent surveys of a single county or group of counties, giving rise to significant inaccuracies in outlying areas.

Map Name(s) and Date(s)

014_01
1890
1:2,500

014_05
1890
1:2,500

Historical Map - Segment A12

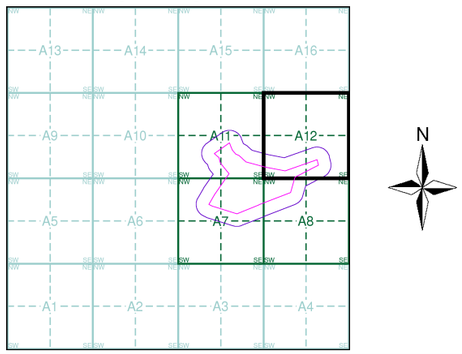

Order Details

Order Number:	42702585_1_1
Customer Ref:	300207HS02
National Grid Reference:	407140, 287010
Slice:	A
Site Area (Ha):	21.14
Search Buffer (m):	100

Site Details

Network Rail Ltd, Railway Station, Moor Street Queensway, BIRMINGHAM, B4 7UL

Landmark Information Group

Tel: 0844 844 9952
Fax: 0844 844 9951
Web: www.envirocheck.co.uk

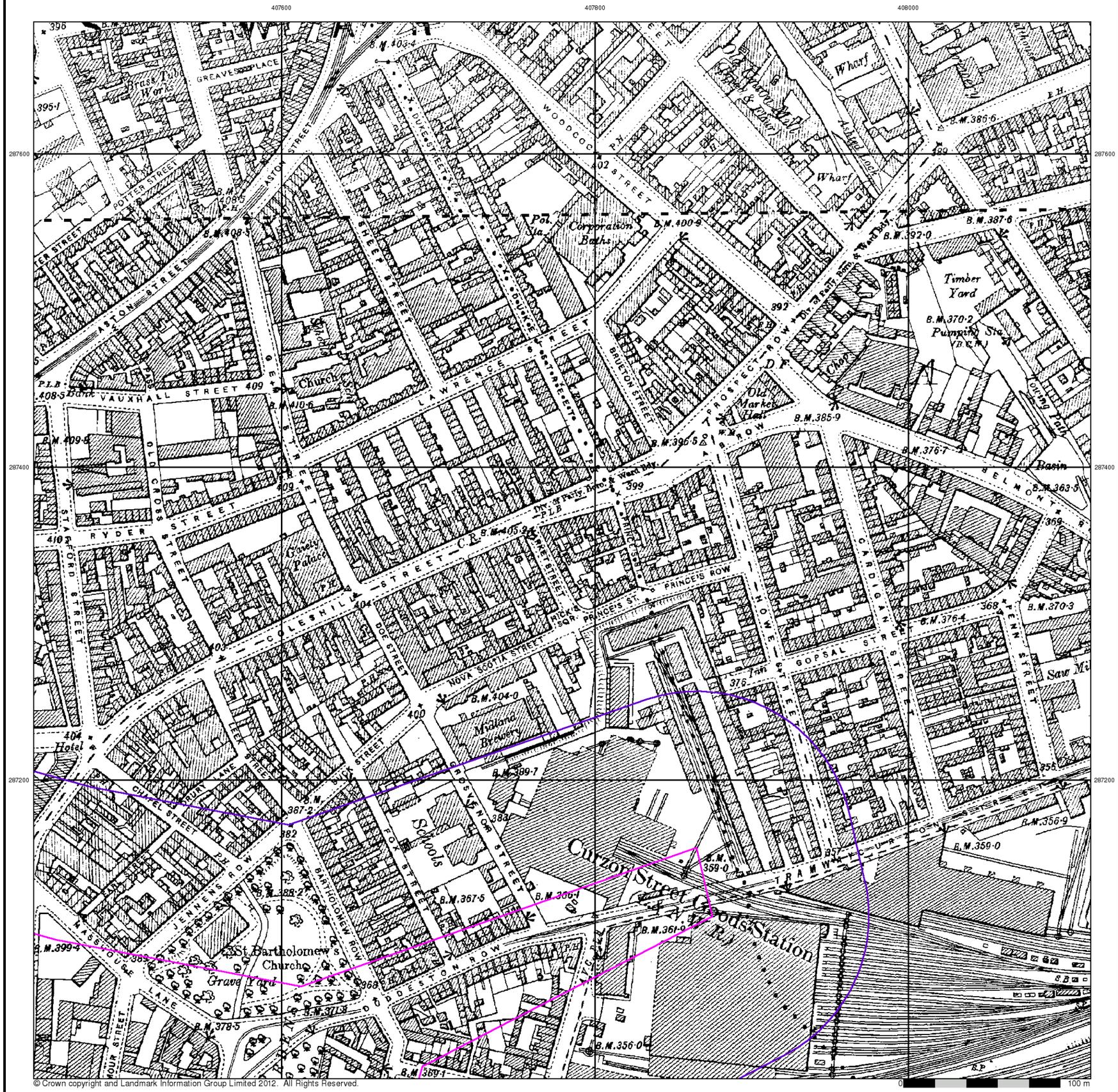

Warwickshire

Published 1905

Source map scale - 1:2,500

The historical maps shown were reproduced from maps predominantly held at the scale adopted for England, Wales and Scotland in the 1840`s. In 1854 the 1:2,500 scale was adopted for mapping urban areas and by 1896 it covered the whole of what were considered to be the cultivated parts of Great Britain. The published date given below is often some years later than the surveyed date. Before 1938, all OS maps were based on the Cassini Projection, with independent surveys of a single county or group of counties, giving rise to significant inaccuracies in outlying areas.

Map Name(s) and Date(s)

014_01
1905
1:2,500

014_05
1905
1:2,500

Historical Map - Segment A12

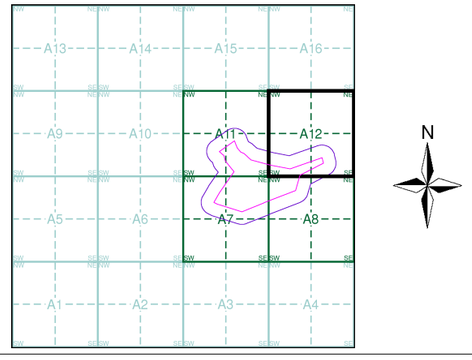

Order Details

Order Number:	42702585_1_1
Customer Ref:	300207HS02
National Grid Reference:	407140, 287010
Slice:	A
Site Area (Ha):	21.14
Search Buffer (m):	100

Site Details

Network Rail Ltd, Railway Station, Moor Street Queensway, BIRMINGHAM, B4 7UL

Landmark Information Group
Tel: 0844 844 9952
Fax: 0844 844 9951
Web: www.envirocheck.co.uk

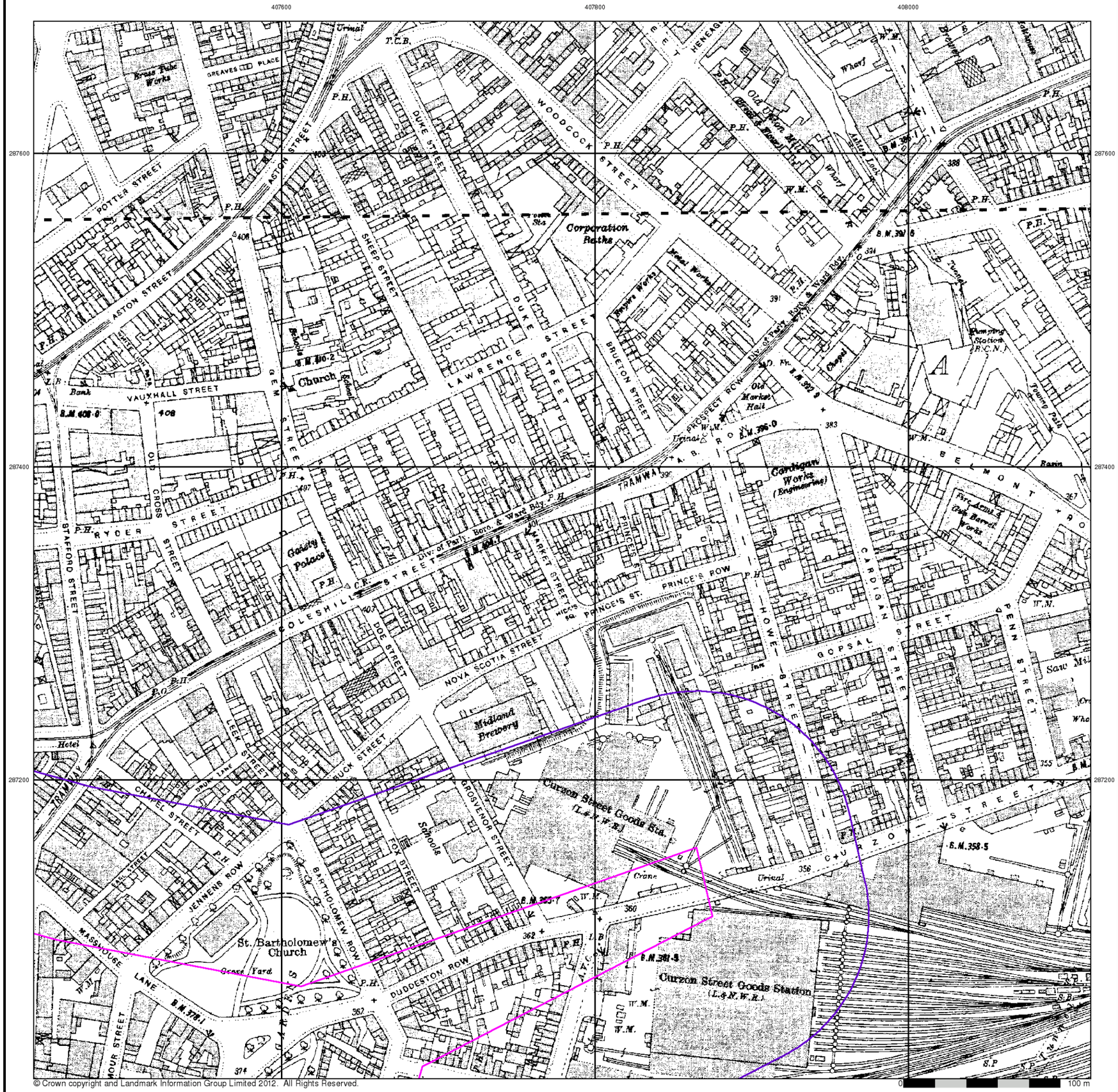

© Crown copyright and Landmark Information Group Limited 2012. All Rights Reserved.

Envirocheck®

Warwickshire

Published 1917 - 1927

Source map scale - 1:2,500

The historical maps shown were reproduced from maps predominantly held at the scale adopted for England, Wales and Scotland in the 1840`s. In 1854 the 1:2,500 scale was adopted for mapping urban areas and by 1896 it covered the whole of what were considered to be the cultivated parts of Great Britain. The published date given below is often some years later than the surveyed date. Before 1938, all OS maps were based on the Cassini Projection, with independent surveys of a single county or group of counties, giving rise to significant inaccuracies in outlying areas.

Map Name(s) and Date(s)

014_01
1917
1:2,500

014_05
1927
1:2,500

Historical Map - Segment A12

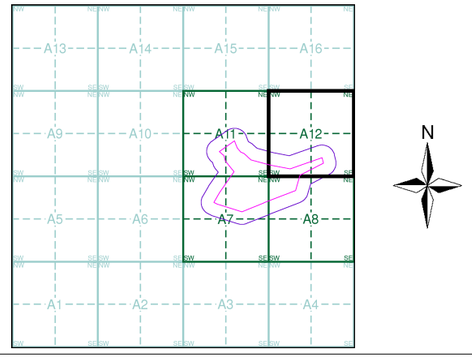

Order Details

Order Number:	42702585_1_1
Customer Ref:	300207HS02
National Grid Reference:	407140, 287010
Slice:	A
Site Area (Ha):	21.14
Search Buffer (m):	100

Site Details

Network Rail Ltd, Railway Station, Moor Street Queensway, BIRMINGHAM, B4 7UL

Landmark® Information Group
Tel: 0844 844 9952
Fax: 0844 844 9951
Web: www.envirocheck.co.uk

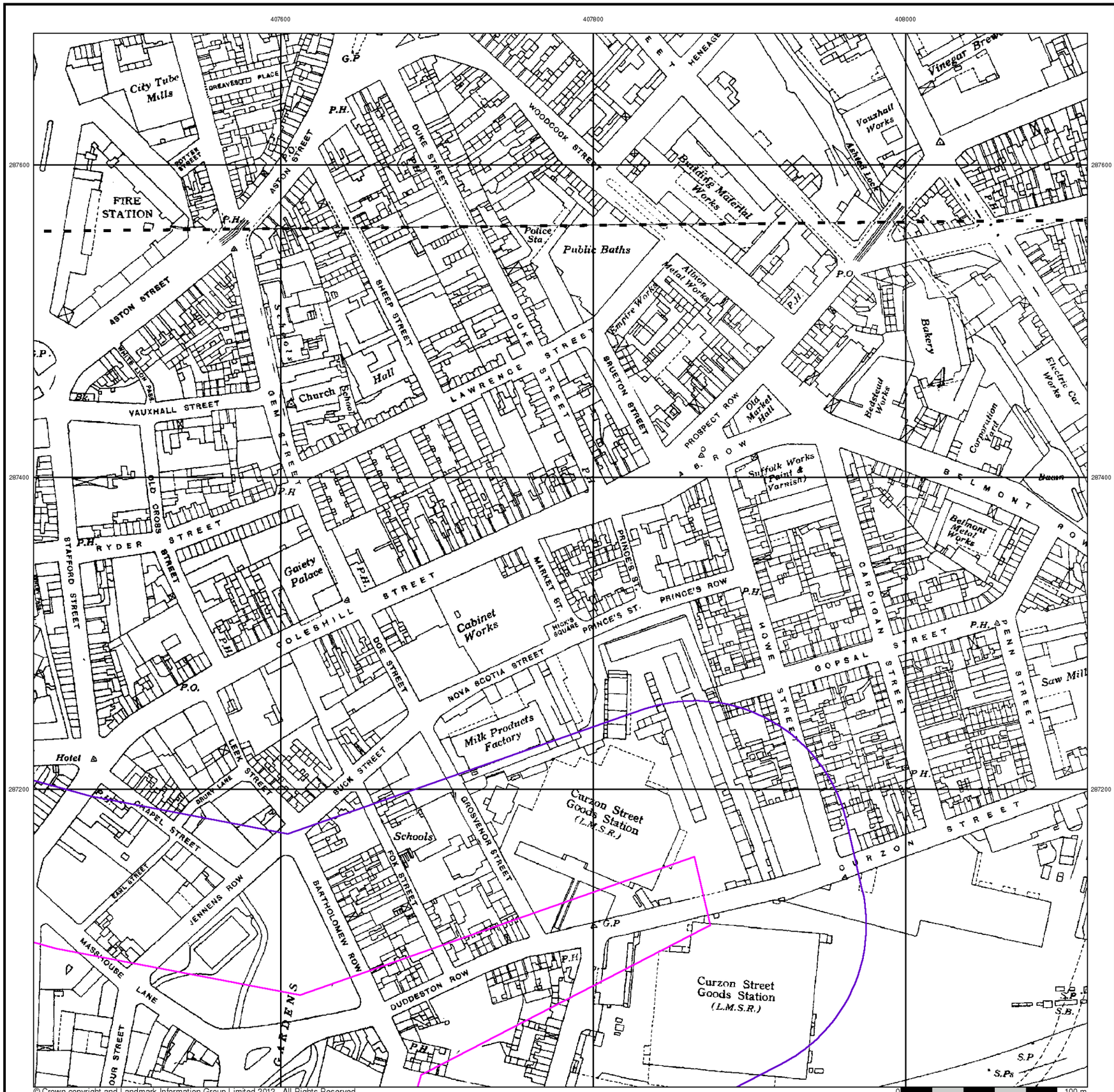

© Crown copyright and Landmark Information Group Limited 2012. All Rights Reserved.

Envirocheck®

Warwickshire

Published 1937

Source map scale - 1:2,500

The historical maps shown were reproduced from maps predominantly held at the scale adopted for England, Wales and Scotland in the 1840`s. In 1854 the 1:2,500 scale was adopted for mapping urban areas and by 1896 it covered the whole of what were considered to be the cultivated parts of Great Britain. The published date given below is often some years later than the surveyed date. Before 1938, all OS maps were based on the Cassini Projection, with independent surveys of a single county or group of counties, giving rise to significant inaccuracies in outlying areas.

Map Name(s) and Date(s)

014_01
1937
1:2,500

014_05
1937
1:2,500

Historical Map - Segment A12

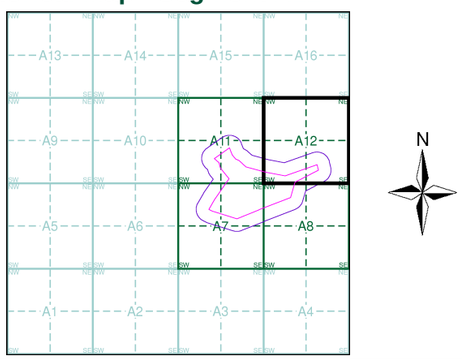

Order Details

Order Number:	42702585_1_1
Customer Ref:	300207HS02
National Grid Reference:	407140, 287010
Slice:	A
Site Area (Ha):	21.14
Search Buffer (m):	100

Site Details

Network Rail Ltd, Railway Station, Moor Street Queensway, BIRMINGHAM, B4 7UL

Landmark Information Group
Tel: 0844 844 9952
Fax: 0844 844 9951
Web: www.envirocheck.co.uk

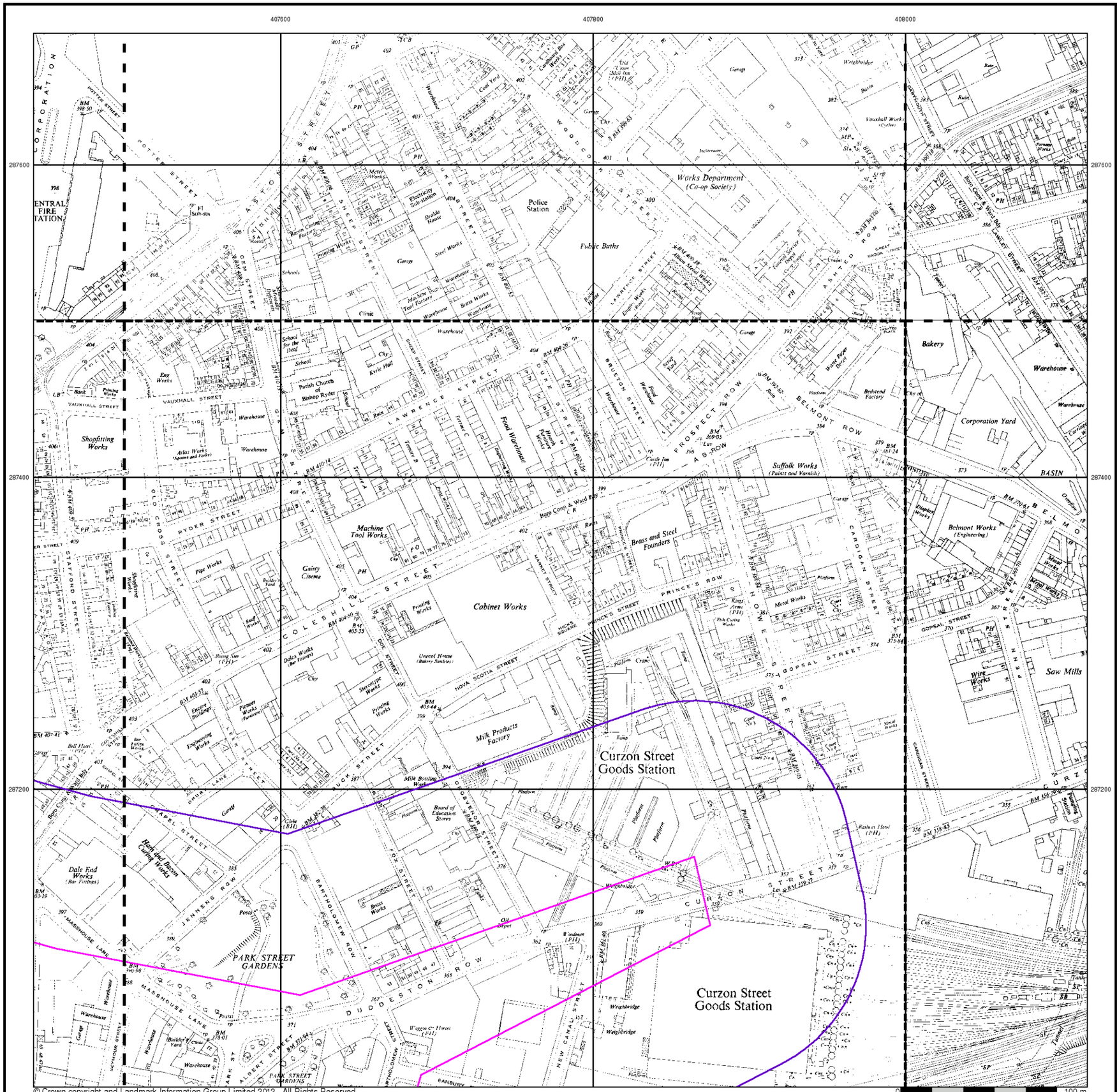

© Crown copyright and Landmark Information Group Limited 2012. All Rights Reserved.

Envirocheck®

Ordnance Survey Plan

Published 1950 - 1952

Source map scale - 1:1,250

The historical maps shown were reproduced from maps predominantly held at the scale adopted for England, Wales and Scotland in the 1840`s. In 1854 the 1:2,500 scale was adopted for mapping urban areas and by 1896 it covered the whole of what were considered to be the cultivated parts of Great Britain. The published date given below is often some years later than the surveyed date. Before 1938, all OS maps were based on the Cassini Projection, with independent surveys of a single county or group of counties, giving rise to significant inaccuracies in outlying areas.

Map Name(s) and Date(s)

SP0787NW 1952 1:1,250	SP0787NE 1952 1:1,250	SP0887NW 1950 1:1,250
SP0787SW 1952 1:1,250	SP0787SE 1952 1:1,250	SP0887SW 1950 1:1,250

Historical Map - Segment A12

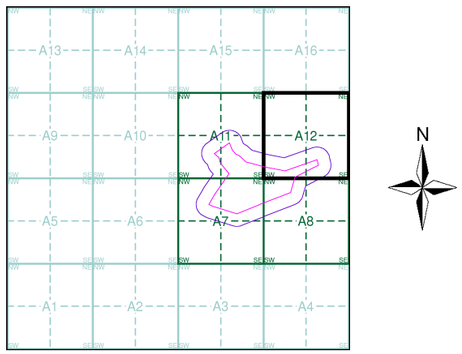

Order Details

Order Number:	42702585_1_1
Customer Ref:	300207HS02
National Grid Reference:	407140, 287010
Slice:	A
Site Area (Ha):	21.14
Search Buffer (m):	100

Site Details

Network Rail Ltd, Railway Station, Moor Street Queensway, BIRMINGHAM, B4 7UL

Landmark® Information Group

Tel: 0844 844 9952
Fax: 0844 844 9951
Web: www.envirocheck.co.uk



© Crown copyright and Landmark Information Group Limited 2012. All Rights Reserved.

Envirocheck®

Ordnance Survey Plan

Published 1952 - 1953

Source map scale - 1:2,500

The historical maps shown were reproduced from maps predominantly held at the scale adopted for England, Wales and Scotland in the 1840`s. In 1854 the 1:2,500 scale was adopted for mapping urban areas and by 1896 it covered the whole of what were considered to be the cultivated parts of Great Britain. The published date given below is often some years later than the surveyed date. Before 1938, all OS maps were based on the Cassini Projection, with independent surveys of a single county or group of counties, giving rise to significant inaccuracies in outlying areas.

Map Name(s) and Date(s)

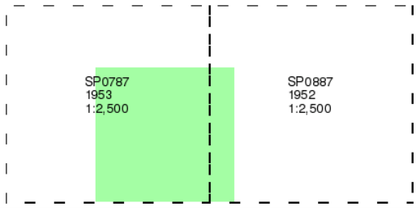

Historical Map - Segment A12

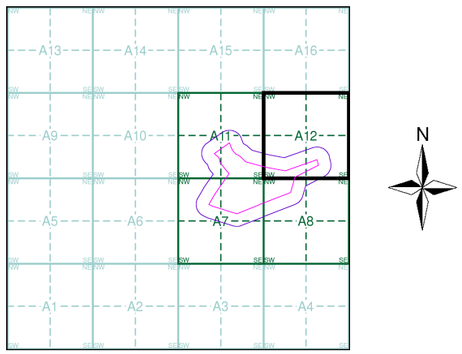

Order Details

Order Number:	42702585_1_1
Customer Ref:	300207HS02
National Grid Reference:	407140, 287010
Slice:	A
Site Area (Ha):	21.14
Search Buffer (m):	100

Site Details

Network Rail Ltd, Railway Station, Moor Street Queensway, BIRMINGHAM, B4 7UL

Landmark® Information Group
Tel: 0844 844 9952
Fax: 0844 844 9951
Web: www.envirocheck.co.uk

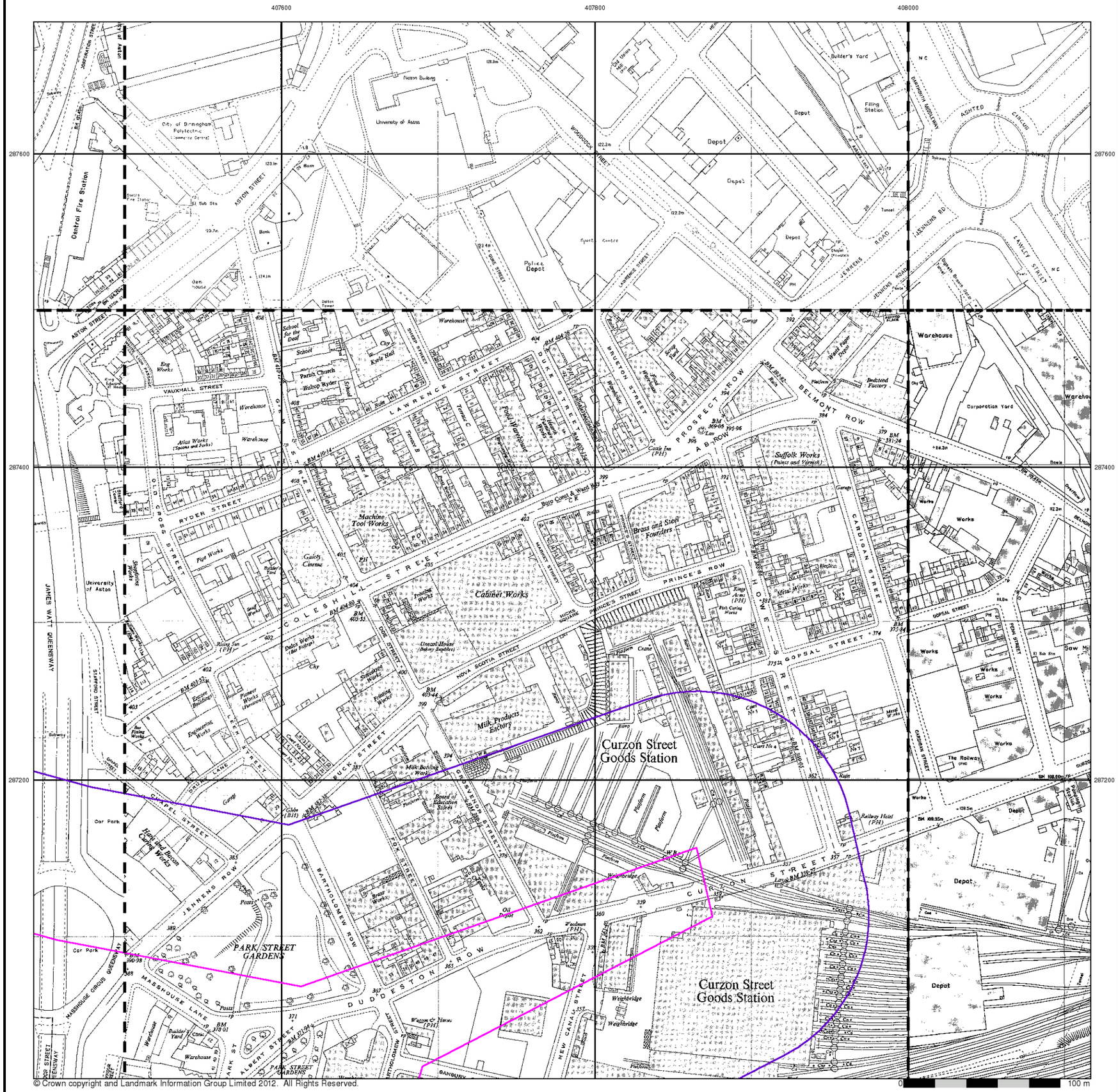

© Crown copyright and Landmark Information Group Limited 2012. All Rights Reserved.

Envirocheck®

Additional SIMs

Published 1952 - 1989

Source map scale - 1:1,250

The SIM cards (Ordnance Survey's `Survey of Information on Microfilm') are further, minor editions of mapping which were produced and published in between the main editions as an area was updated. They date from 1947 to 1994, and contain detailed information on buildings, roads and land-use. These maps were produced at both 1:2,500 and 1:1,250 scales.

Map Name(s) and Date(s)

SP0787NW 1988 1:1,250	SP0787NE 1983 1:1,250	SP0887NW 1989 1:1,250
SP0787SW 1989 1:1,250	SP0787SE 1952 1:1,250	SP0887SW 1969 1:1,250

Historical Map - Segment A12

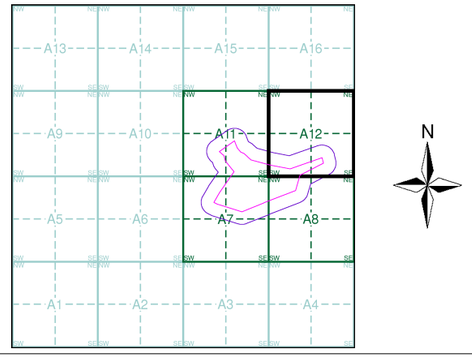

Order Details

Order Number:	42702585_1_1
Customer Ref:	300207HS02
National Grid Reference:	407140, 287010
Slice:	A
Site Area (Ha):	21.14
Search Buffer (m):	100

Site Details

Network Rail Ltd, Railway Station, Moor Street Queensway, BIRMINGHAM, B4 7UL

Landmark Information Group
Tel: 0844 844 9952
Fax: 0844 844 9951
Web: www.envirocheck.co.uk



© Crown copyright and Landmark Information Group Limited 2012. All Rights Reserved.

Envirocheck®

Additional SIMs

Published 1953

Source map scale - 1:2,500

The SIM cards (Ordnance Survey's `Survey of Information on Microfilm') are further, minor editions of mapping which were produced and published in between the main editions as an area was updated. They date from 1947 to 1994, and contain detailed information on buildings, roads and land-use. These maps were produced at both 1:2,500 and 1:1,250 scales.

Map Name(s) and Date(s)

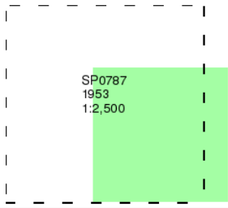

Historical Map - Segment A12

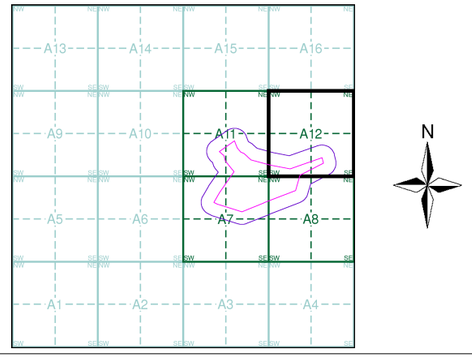

Order Details

Order Number:	42702585_1_1
Customer Ref:	300207HS02
National Grid Reference:	407140, 287010
Slice:	A
Site Area (Ha):	21.14
Search Buffer (m):	100

Site Details

Network Rail Ltd, Railway Station, Moor Street Queensway, BIRMINGHAM, B4 7UL

Landmark Information Group
Tel: 0844 844 9952
Fax: 0844 844 9951
Web: www.envirocheck.co.uk

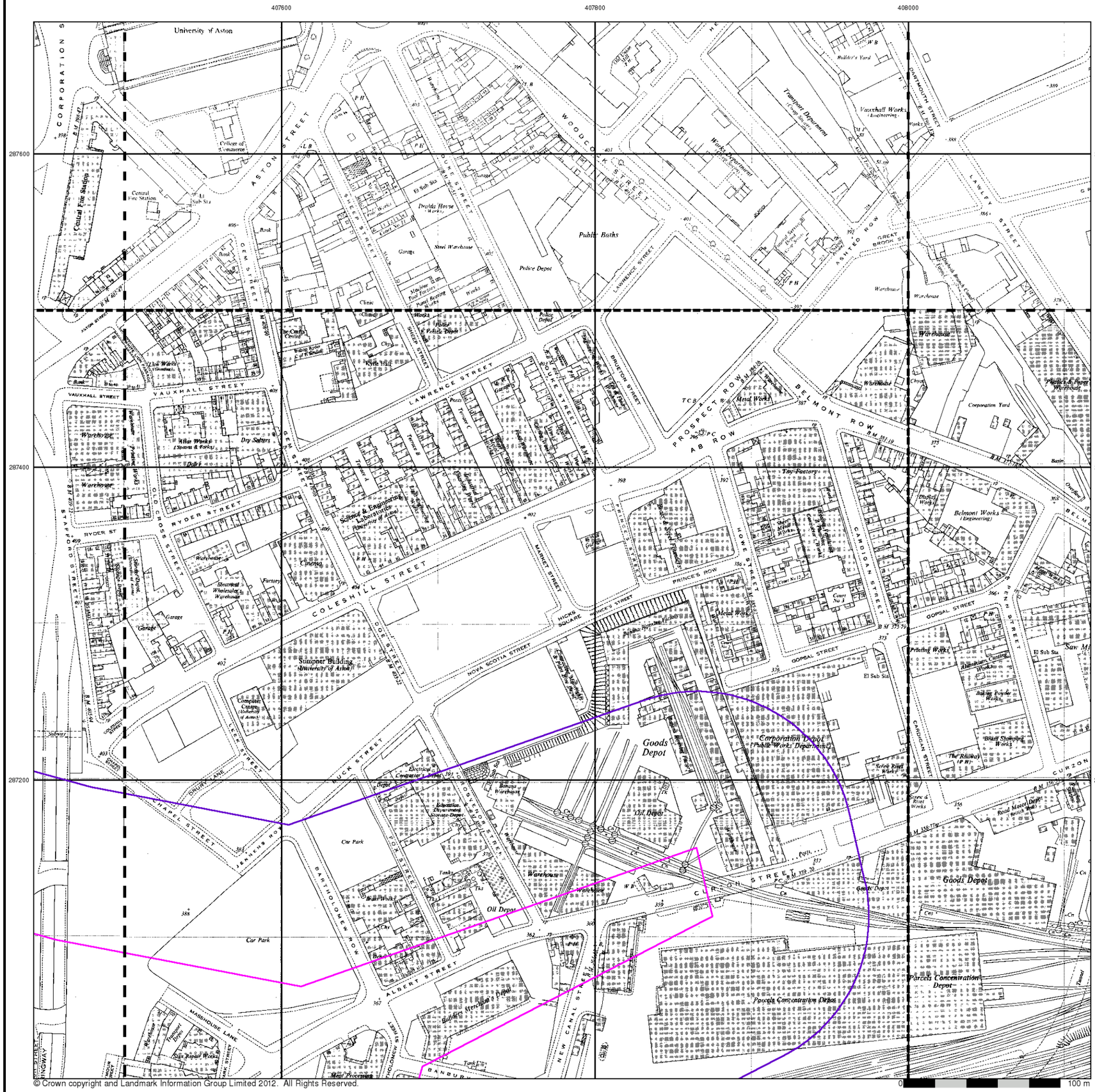

© Crown copyright and Landmark Information Group Limited 2012. All Rights Reserved.

Envirocheck®

Ordnance Survey Plan

Published 1969

Source map scale - 1:1,250

The historical maps shown were reproduced from maps predominantly held at the scale adopted for England, Wales and Scotland in the 1840`s. In 1854 the 1:2,500 scale was adopted for mapping urban areas and by 1896 it covered the whole of what were considered to be the cultivated parts of Great Britain. The published date given below is often some years later than the surveyed date. Before 1938, all OS maps were based on the Cassini Projection, with independent surveys of a single county or group of counties, giving rise to significant inaccuracies in outlying areas.

Map Name(s) and Date(s)

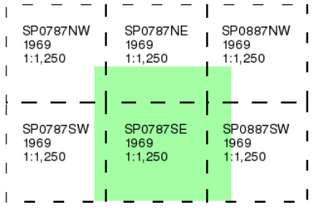

Historical Map - Segment A12

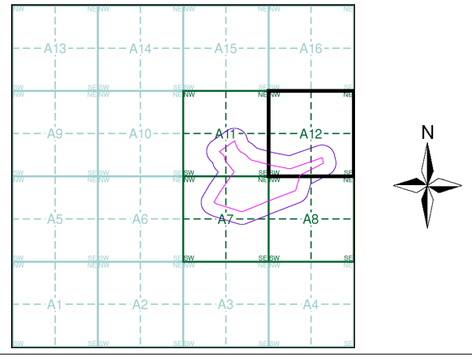

Order Details

Order Number:	42702585_1_1
Customer Ref:	300207HS02
National Grid Reference:	407140, 287010
Slice:	A
Site Area (Ha):	21.14
Search Buffer (m):	100

Site Details

Network Rail Ltd, Railway Station, Moor Street Queensway, BIRMINGHAM, B4 7UL

Landmark® Information Group

Tel: 0844 844 9952
Fax: 0844 844 9951
Web: www.envirocheck.co.uk



Envirocheck®

Ordnance Survey Plan

Published 1970

Source map scale - 1:2,500

The historical maps shown were reproduced from maps predominantly held at the scale adopted for England, Wales and Scotland in the 1840`s. In 1854 the 1:2,500 scale was adopted for mapping urban areas and by 1896 it covered the whole of what were considered to be the cultivated parts of Great Britain. The published date given below is often some years later than the surveyed date. Before 1938, all OS maps were based on the Cassini Projection, with independent surveys of a single county or group of counties, giving rise to significant inaccuracies in outlying areas.

Map Name(s) and Date(s)

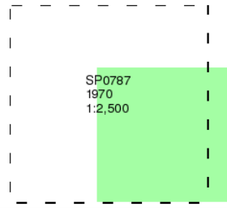

Historical Map - Segment A12

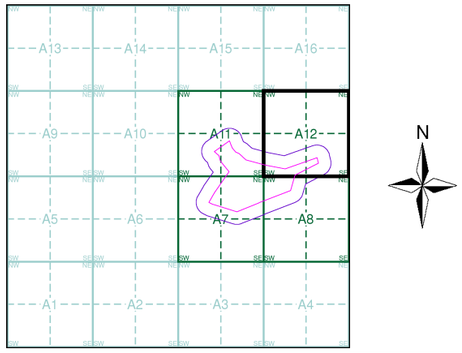

Order Details

Order Number:	42702585_1_1
Customer Ref:	300207HS02
National Grid Reference:	407140, 287010
Slice:	A
Site Area (Ha):	21.14
Search Buffer (m):	100

Site Details

Network Rail Ltd, Railway Station, Moor Street Queensway, BIRMINGHAM, B4 7UL

Landmark® Information Group
Tel: 0844 844 9952
Fax: 0844 844 9951
Web: www.envirocheck.co.uk


407600
407800
408000
287600
287400
287200
University of Aston
Central Fire Station
Aston Street
Great Charles Street
Queensway
James Watt Queensway
Lawrence Street
Suffolk Street
Queen's Drive
Coleshill Street
Jennens Road
Summer Building
(University of Aston)
Goods Depot
Corporation Depot
(Public Works Department)
Old Depot
Parcels Concentration Depot
Car Park
Chapel Street
Bartholomew Row
Albert Street
Curzon Street
Prospect Row
Belmont Row
Prince's Row
Nova Scotia Street
Gosta Street
Great Brook St
Warehouse
Builder's Yard
Transport Department
(Coach Station)
Pay Factory
Meat Processing
Subway
Tunnel
Tank
Electrical Contractors' Depot
Education Department
(Nursery Depot)
Marshouse Lane
Old Cross Street
Ashted Row
Bridgford Street
Wood Street
Pelham Street
Bridgeton Street
Gem Street
Ashted Circus
Warwick Street
Bridgeton Terrace
Bridgeton Square
Bridgeton Place
Bridgeton Mews
Bridgeton Works
Bridgeton Depot
Bridgeton Warehouse
Bridgeton Workshops
Bridgeton Offices
Bridgeton Stores
Bridgeton Yard
Bridgeton Court

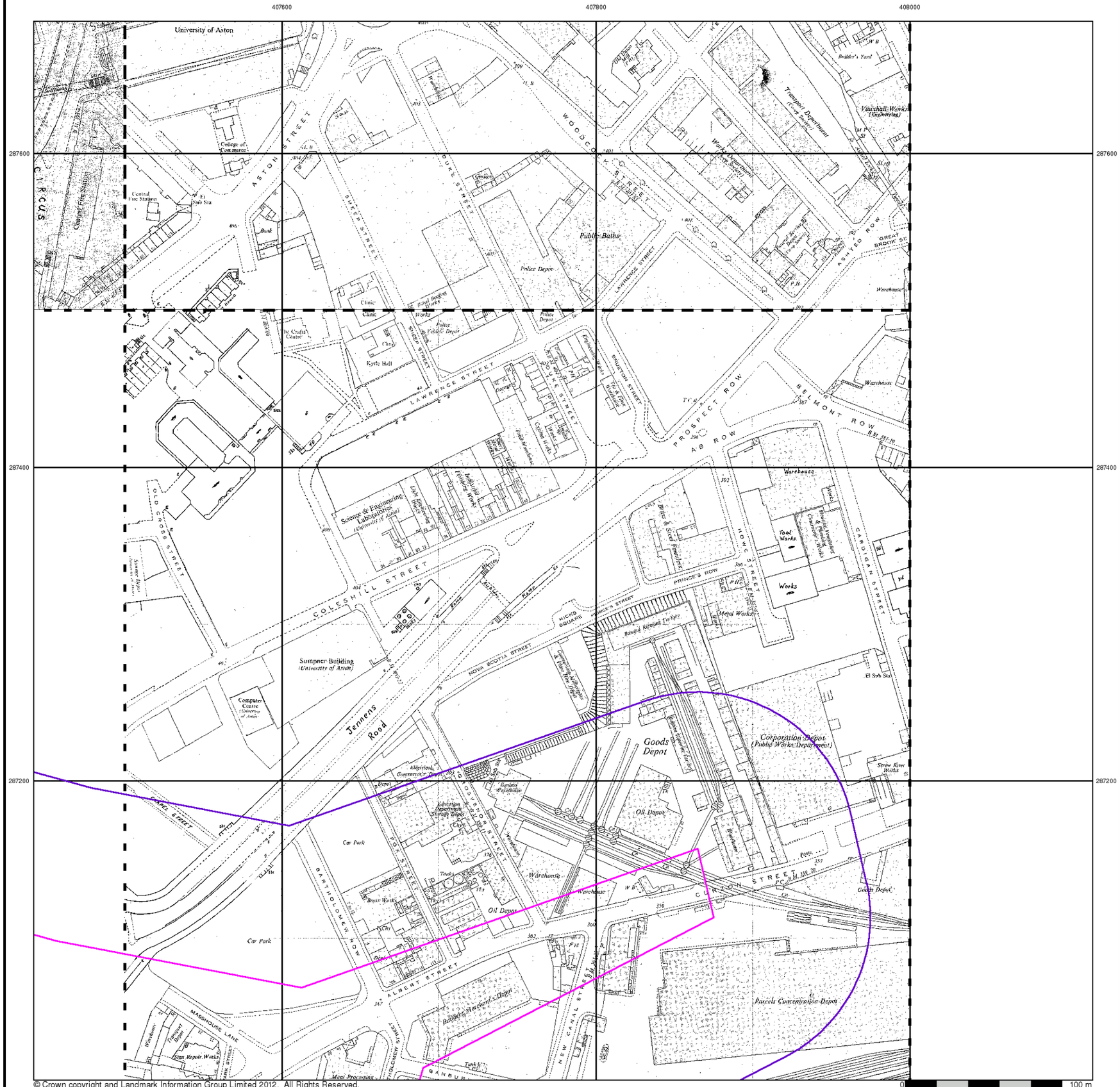

© Crown copyright and Landmark Information Group Limited 2012. All Rights Reserved.

Envirocheck®

Supply of Unpublished Survey Information

Published 1974

Source map scale - 1:1,250

SUSI maps (Supply of Unpublished Survey Information) were produced between 1972 and 1977, mainly for internal use at Ordnance Survey. These were more of a `work-in-progress' plan as they showed updates of individual areas on a map. These maps were unpublished, and they do not represent a single moment in time. They were produced at both 1:2,500 and 1:1,250 scales.

Map Name(s) and Date(s)

SP0787NW 1974 1:1,250
SP0787NE 1974 1:1,250
SP0787SE 1974 1:1,250

Historical Map - Segment A12

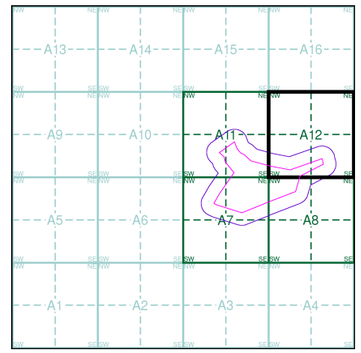

Order Details

Order Number:	42702585_1_1
Customer Ref:	300207HS02
National Grid Reference:	407140, 287010
Slice:	A
Site Area (Ha):	21.14
Search Buffer (m):	100

Site Details

Network Rail Ltd, Railway Station, Moor Street Queensway, BIRMINGHAM, B4 7UL

Landmark Information Group
Tel: 0844 844 9952
Fax: 0844 844 9951
Web: www.envirocheck.co.uk



© Crown copyright and Landmark Information Group Limited 2012. All Rights Reserved.

Envirocheck®

Ordnance Survey Plan

Published 1977 - 1978

Source map scale - 1:1,250

The historical maps shown were reproduced from maps predominantly held at the scale adopted for England, Wales and Scotland in the 1840`s. In 1854 the 1:2,500 scale was adopted for mapping urban areas and by 1896 it covered the whole of what were considered to be the cultivated parts of Great Britain. The published date given below is often some years later than the surveyed date. Before 1938, all OS maps were based on the Cassini Projection, with independent surveys of a single county or group of counties, giving rise to significant inaccuracies in outlying areas.

Map Name(s) and Date(s)

SP0787NW 1978 1:1,250
SP0787NE 1977 1:1,250
SP0887NW 1977 1:1,250
SP0787SW 1978 1:1,250
SP0787SE 1978 1:1,250

Historical Map - Segment A12

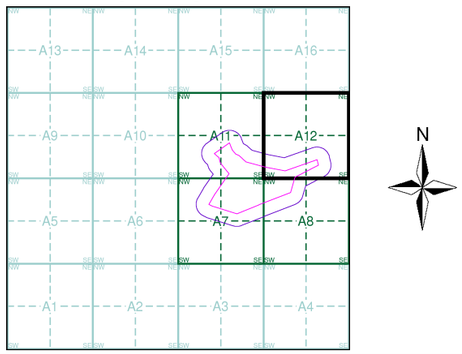

Order Details

Order Number:	42702585_1_1
Customer Ref:	300207HS02
National Grid Reference:	407140, 287010
Slice:	A
Site Area (Ha):	21.14
Search Buffer (m):	100

Site Details

Network Rail Ltd, Railway Station, Moor Street Queensway, BIRMINGHAM, B4 7UL

Landmark Information Group
Tel: 0844 844 9952
Fax: 0844 844 9951
Web: www.envirocheck.co.uk


407600
407800
408000
287600
287400
287200
University of Aston
Helen Building
University of Aston
Depot
Depot
Depot
Depot
Soldier's Yard
ASTON STREET
Sports Centre
DUKE STREET
LAWRENCE STREET
WOODCOCK STREET
JENNENS ROAD
Dalton Tower
Lawrence Tower
Birmingham Metropolitan College
King Edward VI House
Nursery
Warehouse
Warehouse
Warehouse
Corporation Yard
BELMONT ROW
University of Aston
Vauxhall Court
Stafford Tower
Old Stores
Sumpner Building
COLESHILL STREET
JENNENS ROAD (Elevated Road)
NOVA SCOTIA STREET
PRINCE'S ROW
PRINCE'S STREET
Foundry
Works
Works
Works
Warehouse
Warehouse
Works
Works
Works
Works
Works
The Railway
GOPSAL STREET
GEM STREET
CHADWICK STREET
Depot
Depot
Depot
Depot
Depot
Depot
Depot
Depot
Depot
Depot
Depot
Car Park
Car Park
Works
Works
Depot
Depot
Depot
Depot
Depot
Depot
Depot
Depot
Depot
Depot
Depot

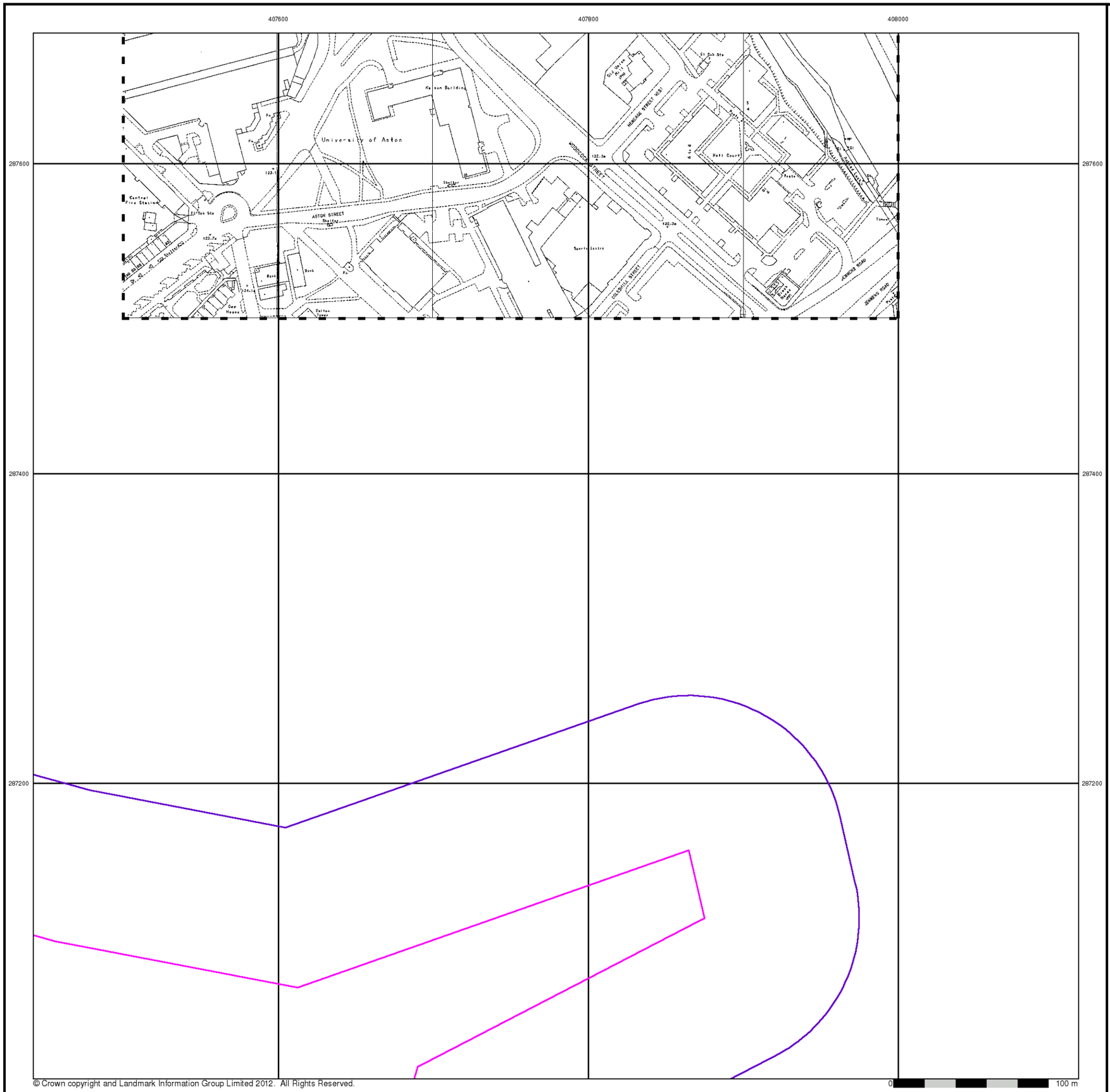

© Crown copyright and Landmark Information Group Limited 2012. All Rights Reserved.

Envirocheck®

Additional SIMs

Published 1991

Source map scale - 1:1,250

The SIM cards (Ordnance Survey's `Survey of Information on Microfilm') are further, minor editions of mapping which were produced and published in between the main editions as an area was updated. They date from 1947 to 1994, and contain detailed information on buildings, roads and land-use. These maps were produced at both 1:2,500 and 1:1,250 scales.

Map Name(s) and Date(s)

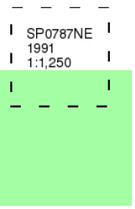

Historical Map - Segment A12

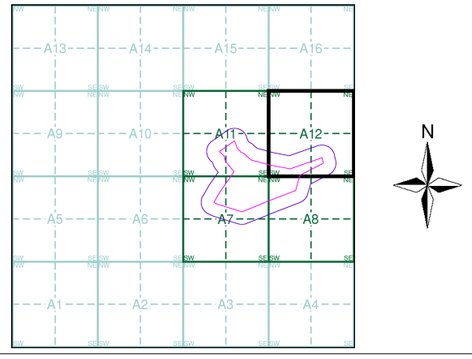

Order Details

Order Number:	42702585_1_1
Customer Ref:	300207HS02
National Grid Reference:	407140, 287010
Slice:	A
Site Area (Ha):	21.14
Search Buffer (m):	100

Site Details

Network Rail Ltd, Railway Station, Moor Street Queensway, BIRMINGHAM, B4 7UL

Landmark® Information Group

Tel: 0844 844 9952
Fax: 0844 844 9951
Web: www.envirocheck.co.uk



© Crown copyright and Landmark Information Group Limited 2012. All Rights Reserved.

Envirocheck®

Large-Scale National Grid Data

Published 1992

Source map scale - 1:1,250

'Large Scale National Grid Data' superseded SIM cards (Ordnance Survey's 'Survey of Information on Microfilm') in 1992, and continued to be produced until 1999. These maps were the fore-runners of digital mapping and so provide detailed information on houses and roads, but tend to show less topographic features such as vegetation. These maps were produced at both 1:2,500 and 1:1,250 scales.

Map Name(s) and Date(s)

SP0787NW 1992 1:1,250	SP0787NE 1992 1:1,250	SP0887NW 1992 1:1,250
SP0787SW 1992 1:1,250	SP0787SE 1992 1:1,250	SP0887SW 1992 1:1,250

Historical Map - Segment A12

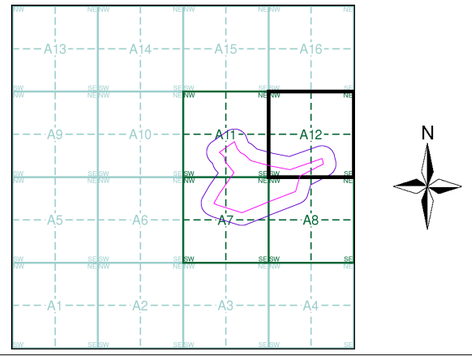

Order Details

Order Number:	42702585_1_1
Customer Ref:	300207HS02
National Grid Reference:	407140, 287010
Slice:	A
Site Area (Ha):	21.14
Search Buffer (m):	100

Site Details

Network Rail Ltd, Railway Station, Moor Street Queensway, BIRMINGHAM, B4 7UL

Landmark® Information Group

Tel: 0844 844 9952
Fax: 0844 844 9951
Web: www.envirocheck.co.uk



© Crown copyright and Landmark Information Group Limited 2012. All Rights Reserved.

Envirocheck®

Large-Scale National Grid Data

Published 1993 - 1994

Source map scale - 1:1,250

'Large Scale National Grid Data' superseded SIM cards (Ordnance Survey's 'Survey of Information on Microfilm') in 1992, and continued to be produced until 1999. These maps were the fore-runners of digital mapping and so provide detailed information on houses and roads, but tend to show less topographic features such as vegetation. These maps were produced at both 1:2,500 and 1:1,250 scales.

Map Name(s) and Date(s)

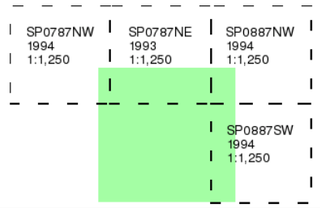

Historical Map - Segment A12

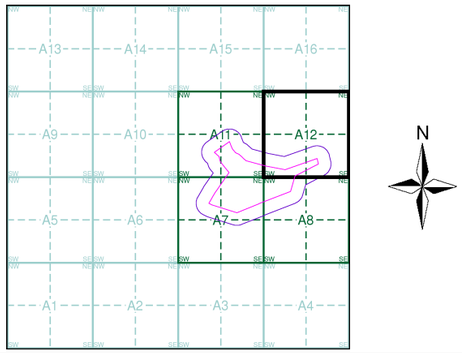

Order Details

Order Number:	42702585_1_1
Customer Ref:	300207HS02
National Grid Reference:	407140, 287010
Slice:	A
Site Area (Ha):	21.14
Search Buffer (m):	100

Site Details

Network Rail Ltd, Railway Station, Moor Street Queensway, BIRMINGHAM, B4 7UL

Landmark® Information Group

Tel: 0844 844 9952
Fax: 0844 844 9951
Web: www.envirocheck.co.uk

Envirocheck® Report:

Datasheet

Order Details:

Order Number:
42702585_1_1

Customer Reference:
300207HS02

National Grid Reference:
408430, 287110

Slice:
B

Site Area (Ha):
21.14

Search Buffer (m):
1000

Site Details:

Network Rail Ltd, Railway Station
Moor Street Queensway
BIRMINGHAM
B4 7UL

Client Details:

Mr J Mazgajczyk
Mott Macdonald
35 Newhall Street
Birmingham
B3 3PU

Contents

Report Section	Page Number
Summary	-
Agency & Hydrological	1
Waste	19
Hazardous Substances	27
Geological	28
Industrial Land Use	31
Sensitive Land Use	48
Data Currency	49
Data Suppliers	53
Useful Contacts	54

Introduction

The Environment Act 1995 has made site sensitivity a key issue, as the legislation pays as much attention to the pathways by which contamination could spread, and to the vulnerable targets of contamination, as it does the potential sources of contamination.
For this reason, Landmark's Site Sensitivity maps and Datasheet(s) place great emphasis on statutory data provided by the Environment Agency and the Scottish Environment Protection Agency; it also incorporates data from Natural England (and the Scottish and Welsh equivalents) and Local Authorities; and highlights hydrogeological features required by environmental and geotechnical consultants. It does not include any information concerning past uses of land. The datasheet is produced by querying the Landmark database to a distance defined by the client from a site boundary provided by the client.

In the attached datasheet the National Grid References (NGRs) are rounded to the nearest 10m in accordance with Landmark's agreements with a number of Data Suppliers.

Copyright Notice

© Landmark Information Group Limited 2012. The Copyright on the information and data and its format as contained in this Envirocheck® Report ("Report") is the property of Landmark Information Group Limited ("Landmark") and several other Data Providers, including (but not limited to) Ordnance Survey, British Geological Survey, the Environment Agency and Natural England, and must not be reproduced in whole or in part by photocopying or any other method. The Report is supplied under Landmark's Terms and Conditions accepted by the Customer.
A copy of Landmark's Terms and Conditions can be found with the Index Map for this report. Additional copies of the Report may be obtained from Landmark, subject to Landmark's charges in force from time to time. The Copyright, design rights and any other intellectual rights shall remain the exclusive property of Landmark and /or other Data providers, whose Copyright material has been included in this Report.

Natural England Copyright Notice

Site of Special Scientific Interest, National Nature Reserve, Ramsar, Special Protection Area, Special Conservation Area, Marine Nature Reserve data (derived from Ordnance Survey 1:10000 raster) is provided by, and used with the permission of, Natural England who retain the copyright and Intellectual Property Rights for the data.

Ove Arup Copyright Notice

The Data provided in this report was obtained on Licence from Ove Arup & Partners Limited (for further information, contact mining.review@arup.com). No reproduction or further use of such Data is to be made without the prior written consent of Ove Arup & Partners Limited. The information and data supplied in the product are derived from publicly available records and other third party sources and neither Ove Arup & Partners nor Landmark warrant the accuracy or completeness of such information or data.

Peter Brett Associates Copyright Notice

The cavity data presented has been extracted from the PBA enhanced version of the original DEFRA national cavity databases. PBA/DEFRA retain the copyright & intellectual property rights in the data. Whilst all reasonable efforts are made to check that the information contained in the cavity databases is accurate we do not warrant that the data is complete or error free. The information is based upon our own researches and those collated from a number of external sources and is continually being augmented and updated by PBA. In no event shall PBA/DEFRA or Landmark be liable for any loss or damage including, without limitation, indirect or consequential loss or damage arising from the use of this data.

Radon Potential dataset Copyright Notice

Information supplied from a joint dataset compiled by The British Geological Survey and the Health Protection Agency.

Report Version v47.0

Envirocheck®

Summary

Data Type	Page Number	On Site	0 to 250m	251 to 500m	501 to 1000m (*up to 2000m)
Agency & Hydrological					
Contaminated Land Register Entries and Notices					
Discharge Consents	pg 1			11	8
Enforcement and Prohibition Notices					
Integrated Pollution Controls	pg 5			5	7
Integrated Pollution Prevention And Control	pg 7				5
Local Authority Integrated Pollution Prevention And Control					
Local Authority Pollution Prevention and Controls	pg 8			2	15
Local Authority Pollution Prevention and Control Enforcements					
Nearest Surface Water Feature	pg 11		Yes		
Pollution Incidents to Controlled Waters	pg 11				13
Prosecutions Relating to Authorised Processes	pg 13				2
Prosecutions Relating to Controlled Waters					
Registered Radioactive Substances					
River Quality	pg 14			1	1
River Quality Biology Sampling Points					
River Quality Chemistry Sampling Points					
Substantiated Pollution Incident Register	pg 14				1
Water Abstractions	pg 14				5 (*11)
Water Industry Act Referrals					
Groundwater Vulnerability	pg 18	Yes	n/a	n/a	n/a
Bedrock Aquifer Designations	pg 18	Yes	n/a	n/a	n/a
Superficial Aquifer Designations	pg 18	Yes	n/a	n/a	n/a
Source Protection Zones					
Extreme Flooding from Rivers or Sea without Defences	pg 18		Yes	n/a	n/a
Flooding from Rivers or Sea without Defences				n/a	n/a
Areas Benefiting from Flood Defences				n/a	n/a
Flood Water Storage Areas				n/a	n/a
Flood Defences				n/a	n/a
Waste					
BGS Recorded Landfill Sites					
Historical Landfill Sites					
Integrated Pollution Control Registered Waste Sites					
Licensed Waste Management Facilities (Landfill Boundaries)					
Licensed Waste Management Facilities (Locations)	pg 19			2	7
Local Authority Recorded Landfill Sites					
Registered Landfill Sites					
Registered Waste Transfer Sites	pg 21			2	2
Registered Waste Treatment or Disposal Sites	pg 23			1	9

Data Type	Page Number	On Site	0 to 250m	251 to 500m	501 to 1000m (*up to 2000m)
Hazardous Substances					
Control of Major Accident Hazards Sites (COMAH)	pg 27				1
Explosive Sites					
Notification of Installations Handling Hazardous Substances (NIHHS)					
Planning Hazardous Substance Consents	pg 27			1	2
Planning Hazardous Substance Enforcements					
Geological					
BGS 1:625,000 Solid Geology	pg 28	Yes	n/a	n/a	n/a
BGS Estimated Soil Chemistry	pg 28		Yes	Yes	Yes
BGS Recorded Mineral Sites					
BGS Urban Soil Chemistry					
BGS Urban Soil Chemistry Averages					
Brine Compensation Area			n/a	n/a	n/a
Coal Mining Affected Areas			n/a	n/a	n/a
Mining Instability			n/a	n/a	n/a
Man-Made Mining Cavities					
Natural Cavities					
Non Coal Mining Areas of Great Britain				n/a	n/a
Potential for Collapsible Ground Stability Hazards	pg 29	Yes		n/a	n/a
Potential for Compressible Ground Stability Hazards				n/a	n/a
Potential for Ground Dissolution Stability Hazards				n/a	n/a
Potential for Landslide Ground Stability Hazards	pg 29	Yes		n/a	n/a
Potential for Running Sand Ground Stability Hazards	pg 29	Yes		n/a	n/a
Potential for Shrinking or Swelling Clay Ground Stability Hazards	pg 30		Yes	n/a	n/a
Radon Potential - Radon Affected Areas			n/a	n/a	n/a
Radon Potential - Radon Protection Measures			n/a	n/a	n/a
Industrial Land Use					
Contemporary Trade Directory Entries	pg 31			29	159
Fuel Station Entries	pg 47			1	4

Data Type	Page Number	On Site	0 to 250m	251 to 500m	501 to 1000m (*up to 2000m)
Sensitive Land Use					
Areas of Adopted Green Belt					
Areas of Unadopted Green Belt					
Areas of Outstanding Natural Beauty					
Environmentally Sensitive Areas					
Forest Parks					
Local Nature Reserves					
Marine Nature Reserves					
National Nature Reserves					
National Parks					
Nitrate Sensitive Areas					
Nitrate Vulnerable Zones	pg 48	1			
Ramsar Sites					
Sites of Special Scientific Interest					
Special Areas of Conservation					
Special Protection Areas					

Map ID	Details	Quadrant Reference (Compass Direction)	Estimated Distance From Site	Contact	NGR
1	**Discharge Consents** Operator: Tannel Portland Cement Ltd Property Type: Not Given Location: Curzon Street Sidings, BIRMINGHAM Authority: Environment Agency, Midlands Region Catchment Area: Not Given Reference: T/09/01214/T/1 Permit Version: Not Supplied Effective Date: Not Supplied Issued Date: 17th March 1964 Revocation Date: Not Supplied Discharge Type: Trade Discharge - Process Water Discharge Environment: Canal Receiving Water: Digbeth Arm Canal **Status: Not Supplied** Positional Accuracy: Located by supplier to within 100m	B9SW (W)	337	1	408200 287200
2	**Discharge Consents** Operator: Severn Trent Water Limited Property Type: Sewerage Network - Sewers - Water Company Location: Coventry Rd Cso Midlands, England, .., .., B9 4ba Authority: Environment Agency, Midlands Region Catchment Area: River Rea Catchment Reference: Tsc576 Permit Version: 1 Effective Date: 3rd September 2010 Issued Date: 3rd September 2010 Revocation Date: 12th August 2011 Discharge Type: Public Sewage: Storm Sewage Overflow Discharge Environment: Freshwater Stream/River Receiving Water: River Rea **Status: Varied under EPR 2010** Positional Accuracy: Located by supplier to within 10m	B5NW (SW)	403	1	408240 286944
2	**Discharge Consents** Operator: Severn Trent Water Limited Property Type: Sewerage Network - Sewers - Water Company Location: Bordesley-Lawden Road Cso Bordesley, ., Birmingham, West Midlands, B9 4ba Authority: Environment Agency, Midlands Region Catchment Area: River Rea Catchment Reference: Tsc1078 Permit Version: 1 Effective Date: 14th April 2009 Issued Date: 14th April 2009 Revocation Date: 30th March 2010 Discharge Type: Public Sewage: Storm Sewage Overflow Discharge Environment: Freshwater Stream/River Receiving Water: River Rea **Status: Appeal by applicant: Revised by Secretary of State (Section 39)** Positional Accuracy: Located by supplier to within 10m	B5NW (SW)	404	1	408240 286943
2	**Discharge Consents** Operator: Severn Trent Water Limited Property Type: Sewerage Network - Sewers - Water Company Location: Montague Street Cso, ., ., B9 4ba Authority: Environment Agency, Midlands Region Catchment Area: River Rea Catchment Reference: Tsc1312 Permit Version: 1 Effective Date: 3rd September 2010 Issued Date: 3rd September 2010 Revocation Date: Not Supplied Discharge Type: Public Sewage: Storm Sewage Overflow Discharge Environment: Freshwater Stream/River Receiving Water: River Rea **Status: Varied under EPR 2010** Positional Accuracy: Located by supplier to within 10m	B5NW (SW)	405	1	408241 286941

Map ID	Details	Quadrant Reference (Compass Direction)	Estimated Distance From Site	Contact	NGR
2	**Discharge Consents** Operator: Severn Trent Water Limited Property Type: Sewerage Network - Sewers - Water Company Location: Glovers Road/Oakley Road Jct Sso, Glovers Road/Oakley Road Jct, Small Heath Authority: Environment Agency, Midlands Region Catchment Area: River Rea Catchment Reference: T/09/21545/O Permit Version: 1 Effective Date: 20th May 1992 Issued Date: 20th May 1992 Revocation Date: Not Supplied Discharge Type: Public Sewage: Storm Sewage Overflow Discharge Environment: Freshwater Stream/River Receiving Water: River Rea **Status: Post National Rivers Authority Legislation where issue date > 31/08/1989** Positional Accuracy: Located by supplier to within 10m	B5NW (SW)	405	1	408240 286940
2	**Discharge Consents** Operator: Severn Trent Water Limited Property Type: Sewerage Network - Sewers - Water Company Location: Kingston Road, Bordesley, Birmingham, West Midlands Authority: Environment Agency, Midlands Region Catchment Area: River Rea Catchment Reference: T/09/21544/O Permit Version: 1 Effective Date: 20th May 1992 Issued Date: 20th May 1992 Revocation Date: Not Supplied Discharge Type: Public Sewage: Storm Sewage Overflow Discharge Environment: Freshwater Stream/River Receiving Water: River Rea **Status: Post National Rivers Authority Legislation where issue date > 31/08/1989** Positional Accuracy: Located by supplier to within 10m	B5NW (SW)	405	1	408240 286940
2	**Discharge Consents** Operator: Severn Trent Water Limited Property Type: Sewerage Network - Sewers - Water Company Location: Glovers Road/Henshaw Road Jct Sso, Small Heath, Birmingham Authority: Environment Agency, Midlands Region Catchment Area: River Rea Catchment Reference: T/09/21164/O Permit Version: 1 Effective Date: 26th February 1992 Issued Date: 26th February 1992 Revocation Date: Not Supplied Discharge Type: Public Sewage: Storm Sewage Overflow Discharge Environment: Freshwater Stream/River Receiving Water: River Rea **Status: Post National Rivers Authority Legislation where issue date > 31/08/1989** Positional Accuracy: Located by supplier to within 10m	B5NW (SW)	405	1	408240 286940
3	**Discharge Consents** Operator: Severn Trent Water Limited Property Type: Undefined Or Other Location: St Andrews/, Sparkbrook West Authority: Environment Agency, Midlands Region Catchment Area: River Rea Catchment Reference: T/09/03831/O Permit Version: 1 Effective Date: 21st May 1980 Issued Date: 21st May 1980 Revocation Date: 27th March 2000 Discharge Type: Discharge Of Other Matter-Surface Water Discharge Environment: Freshwater Stream/River Receiving Water: River Rea (River Tame) **Status: Revoked (Water Resources Act 1991, Section 88 & Schedule 10 as amended by Environment Act 1995)** Positional Accuracy: Located by supplier to within 100m	B9SW (SW)	414	1	408280 287030

Map ID	Details	Quadrant Reference (Compass Direction)	Estimated Distance From Site	Contact	NGR
3	**Discharge Consents** Operator: Severn Trent Water Limited Property Type: Sewerage Network - Sewers - Water Company Location: Bordesley-Lawden Road Cso Bordesley, ., Birmingham, West Midlands, B9 4ba Authority: Environment Agency, Midlands Region Catchment Area: River Rea Catchment Reference: Tsc1078 Permit Version: 2 Effective Date: 31st March 2010 Issued Date: 24th March 2010 Revocation Date: Not Supplied Discharge Type: Public Sewage: Storm Sewage Overflow Discharge Environment: Freshwater Stream/River Receiving Water: River Rea **Status: Appeal by applicant: Revised by Secretary of State (Section 39)** Positional Accuracy: Located by supplier to within 10m	B9SW (SW)	419	1	408280 287010
3	**Discharge Consents** Operator: Severn Trent Water Limited Property Type: Sewerage Network - Sewers - Water Company Location: Montague St Combined Sewer Overflow, Montague Street Cso, Bordesley, Birmingham, B9 4ba Authority: Environment Agency, Midlands Region Catchment Area: River Rea Catchment Reference: Tsc1311 Permit Version: 1 Effective Date: 3rd September 2010 Issued Date: 3rd September 2010 Revocation Date: Not Supplied Discharge Type: Public Sewage: Storm Sewage Overflow Discharge Environment: Freshwater Stream/River Receiving Water: River Rea **Status: Varied under EPR 2010** Positional Accuracy: Located by supplier to within 100m	B5NW (SW)	441	1	408300 287000
4	**Discharge Consents** Operator: Severn Trent Water Limited Property Type: Sewerage Network - Sewers - Water Company Location: Off Frazeley Street, Fazeley St, Birmingham, Birmingham, B9 4bx Authority: Environment Agency, Midlands Region Catchment Area: River Rea Catchment Reference: Tsc1445 Permit Version: 1 Effective Date: 3rd September 2010 Issued Date: 3rd September 2010 Revocation Date: 12th August 2011 Discharge Type: Public Sewage: Storm Sewage Overflow Discharge Environment: Freshwater Stream/River Receiving Water: River Rea **Status: Varied under EPR 2010** Positional Accuracy: Located by supplier to within 10m	B5NW (SW)	435	1	408220 286850
5	**Discharge Consents** Operator: Severn Trent Water Limited Property Type: Undefined Or Other Location: Lawley Street, Bordesley, Birmingham, West Midlands Authority: Environment Agency, Midlands Region Catchment Area: River Rea Catchment Reference: T/09/08852/O Permit Version: 3 Effective Date: 31st March 2009 Issued Date: 31st March 2008 Revocation Date: Not Supplied Discharge Type: Public Sewage: Storm Sewage Overflow Discharge Environment: Freshwater Stream/River Receiving Water: River Rea (Tame) **Status: Modified (Water Resources Act 1991, Schedule 10 as amended by Environment Act 1995)** Positional Accuracy: Located by supplier to within 10m	B9SW (W)	506	1	408380 287100

Map ID	Details	Quadrant Reference (Compass Direction)	Estimated Distance From Site	Contact	NGR
5	**Discharge Consents** Operator: Severn Trent Water Limited Property Type: Sewerage Network - Sewers - Water Company Location: Lawley Street, Bordesley, Birmingham, West Midlands Authority: Environment Agency, Midlands Region Catchment Area: River Rea Catchment Reference: T/09/08852/O Permit Version: 1 Effective Date: 1st June 1982 Issued Date: 1st June 1982 Revocation Date: 30th March 2010 Discharge Type: Public Sewage: Storm Sewage Overflow Discharge Environment: Freshwater Stream/River Receiving Water: River Rea (Tame) **Status: Pre National Rivers Authority Legislation where issue date < 01/09/1989** Positional Accuracy: Located by supplier to within 100m	B9SW (W)	506	1	408380 287100
6	**Discharge Consents** Operator: Severn Trent Water Limited Property Type: Sewerage Network - Sewers - Water Company Location: Lawley Street, Bordesley, Birmingham, West Midlands Authority: Environment Agency, Midlands Region Catchment Area: River Rea Catchment Reference: T/09/08852/O Permit Version: 2 Effective Date: 31st March 2010 Issued Date: 26th February 2010 Revocation Date: Not Supplied Discharge Type: Public Sewage: Storm Sewage Overflow Discharge Environment: Freshwater Stream/River Receiving Water: River Rea (Tame) **Status: Modified (Water Resources Act 1991, Schedule 10 as amended by Environment Act 1995)** Positional Accuracy: Located by supplier to within 10m	B9SE (NE)	698	1	408570 287170
6	**Discharge Consents** Operator: Railfreight Distribution Property Type: Not Given Location: Northumberland Street , BIRMINGHAM Authority: Environment Agency, Midlands Region Catchment Area: Not Given Reference: T/09/07539/T/1 Permit Version: Not Supplied Effective Date: Not Supplied Issued Date: 2nd May 1978 Revocation Date: Not Supplied Discharge Type: Site Drainage Discharge Environment: Freshwater Stream/River Receiving Water: River Rea (R.Tame) **Status: Not Supplied** Positional Accuracy: Located by supplier to within 100m	B9SE (NE)	730	1	408600 287195
6	**Discharge Consents** Operator: Railfreight Distribution Property Type: Not Given Location: Northumberland Street, BIRMINGHAM Authority: Environment Agency, Midlands Region Catchment Area: Not Given Reference: T/09/07539/T/2 Permit Version: Not Supplied Effective Date: Not Supplied Issued Date: 2nd May 1978 Revocation Date: Not Supplied Discharge Type: Site Drainage Discharge Environment: Freshwater Stream/River Receiving Water: River Rea (R.Tame) **Status: Not Supplied** Positional Accuracy: Located by supplier to within 100m	B9SE (NE)	731	1	408600 287200

Map ID	Details	Quadrant Reference (Compass Direction)	Estimated Distance From Site	Contact	NGR
7	**Discharge Consents** Operator: United Non Ferrous Metals Ltd Property Type: Not Given Location: Britannia Works, Adderley Street, BIRMINGHAM Authority: Environment Agency, Midlands Region Catchment Area: Not Given Reference: T839/1 Permit Version: Not Supplied Effective Date: Not Supplied Issued Date: 14th June 1961 Revocation Date: Not Supplied Discharge Type: Trade Discharge - Process Water Discharge Environment: Unknown Receiving Water: Receiving Water Not Defined **Status: Not Supplied** Positional Accuracy: Located by supplier to within 100m	B5SE (S)	880	1	408500 286495
8	**Discharge Consents** Operator: West Midlands Travel Limited Property Type: Undefined Or Other Location: Liverpool Street Bus Garage, Bordesley, Birmingham Authority: Environment Agency, Midlands Region Catchment Area: River Rea Catchment Reference: T/09/10149/T Permit Version: 1 Effective Date: 9th August 1985 Issued Date: 9th August 1985 Revocation Date: 1st February 2005 Discharge Type: Discharge Of Other Matter-Surface Water Discharge Environment: Canal Receiving Water: Grand Union Canal **Status: Revoked (Water Resources Act 1991, Section 88 & Schedule 10 as amended by Environment Act 1995)** Positional Accuracy: Located by supplier to within 100m	B5SW (S)	903	1	408440 286410
9	**Discharge Consents** Operator: Severn Trent Water Limited Property Type: Undefined Or Other Location: Erskine Street, Birmingham, West Midlands Authority: Environment Agency, Midlands Region Catchment Area: River Rea Catchment Reference: T/09/08210/O Permit Version: 1 Effective Date: 24th October 1980 Issued Date: 24th October 1980 Revocation Date: 16th December 2008 Discharge Type: Discharge Of Other Matter-Surface Water Discharge Environment: Freshwater Stream/River Receiving Water: River Rea (River Tame) **Status: Revoked (Water Resources Act 1991, Section 88 & Schedule 10 as amended by Environment Act 1995)** Positional Accuracy: Located by supplier to within 100m	B9NE (NE)	923	1	408760 287380
10	**Integrated Pollution Controls** Name: Microponents Ltd Location: Po Box 162,39/43 Belmont Row, BIRMINGHAM, West Midlands, B4 7RE Authority: Environment Agency, Midlands Region Permit Reference: Bs9288 Dated: 6th August 2002 Process Type: IPC minor (non-substantial) variation to previous variation Description: 4.4 A (B) processes involving Halogens within the Chemical Industry **Status: Authorisation superseded by a substantial or non substantial variationSuperseded** Positional Accuracy: Manually positioned to the address or location	B9SW (NW)	331	1	408156 287312
10	**Integrated Pollution Controls** Name: Microponents Ltd Location: Po Box 162,39/43 Belmont Row, BIRMINGHAM, West Midlands, B4 7RE Authority: Environment Agency, Midlands Region Permit Reference: Bk4600 Dated: 27th July 2001 Process Type: IPC minor (non-substantial) variation to previous variation Description: 4.4 A (B) processes involving Halogens within the Chemical Industry **Status: Authorisation superseded by a substantial or non substantial variationSuperseded** Positional Accuracy: Manually positioned to the address or location	B9SW (NW)	331	1	408156 287312

Map ID	Details	Quadrant Reference (Compass Direction)	Estimated Distance From Site	Contact	NGR
10	**Integrated Pollution Controls** Name: Microponents Ltd Location: Po Box 162,39/43 Belmont Row, BIRMINGHAM, West Midlands, B4 7RE Authority: Environment Agency, Midlands Region Permit Reference: BC8309 Dated: 24th November 1998 Process Type: IPC minor (non-substantial) variation to previous variation Description: 4.4 A (B) processes involving Halogens within the Chemical Industry **Status: Authorisation superseded by a substantial or non substantial variationSuperseded** Positional Accuracy: Manually positioned to the address or location	B9SW (NW)	331	1	408156 287312
10	**Integrated Pollution Controls** Name: Microponents Ltd Location: Po Box 162,39/43 Belmont Row, BIRMINGHAM, West Midlands, B4 7RE Authority: Environment Agency, Midlands Region Permit Reference: AM6595 Dated: 14th December 1994 Process Type: IPC new application Description: 4.4 A (B) processes involving Halogens within the Chemical Industry **Status: Authorisation superseded by a substantial or non substantial variationSuperseded** Positional Accuracy: Manually positioned to the address or location	B9SW (NW)	331	1	408156 287312
10	**Integrated Pollution Controls** Name: Microponents Ltd Location: Po Box 162, 39/43 Belmont Row, Birmingham, West Midlands, B4 7re Authority: Environment Agency, Midlands Region Permit Reference: By8098 Dated: 5th January 2005 Process Type: IPC minor (non-substantial) variation to previous variation Description: 4.4 A (B) processes involving Halogens within the Chemical Industry **Status: Revoked - Now IPPC** Positional Accuracy: Manually positioned to the address or location	B9SW (NW)	336	1	408164 287309
11	**Integrated Pollution Controls** Name: Csm Plating Ltd Location: Heath Mill Lane, BIRMINGHAM, B9 4AP Authority: Environment Agency, Midlands Region Permit Reference: AL7391 Dated: 26th January 1994 Process Type: Application since found to be exempt from IPC Description: Not Given **Status: Application since found to be exempt from IPCExempt** Positional Accuracy: Automatically positioned to the address	B5SW (SW)	619	1	408125 286494
12	**Integrated Pollution Controls** Name: Macdermid Plc Location: Palmer Street, BIRMINGHAM, West Midlands, B9 4EU Authority: Environment Agency, Midlands Region Permit Reference: AV1505 Dated: 5th September 1996 Process Type: IPC new application Description: 4.3 A (E) Acid processes within the Chemical Industry **Status: Authorisation superseded by a substantial or non substantial variationSuperseded** Positional Accuracy: Manually positioned to the road within the address or location	B5NW (S)	669	1	408412 286716
12	**Integrated Pollution Controls** Name: Macdermid Plc Location: Surface Finishing Division, Albion Works, Palmer Street, BIRMINGHAM, West Midlands, B9 4EU Authority: Environment Agency, Midlands Region Permit Reference: BD5453 Dated: 24th November 1998 Process Type: IPC minor (non-substantial) variation to previous variation Description: 4.3 A (E) Acid processes within the Chemical Industry **Status: Authorisation revokedRevoked** Positional Accuracy: Manually positioned to the road within the address or location	B5NW (S)	670	1	408411 286712
12	**Integrated Pollution Controls** Name: Macdermid Plc Location: Palmer Street, BIRMINGHAM, West Midlands, B9 4EU Authority: Environment Agency, Midlands Region Permit Reference: BD5615 Dated: 24th November 1998 Process Type: IPC minor (non-substantial) variation to previous variation Description: 4.5 A (I) Inorganic Chemical processes within the Chemical Industry **Status: Authorisation superseded by a substantial or non substantial variationSuperseded** Positional Accuracy: Manually positioned to the road within the address or location	B5NW (S)	671	1	408416 286717

Map ID	Details	Quadrant Reference (Compass Direction)	Estimated Distance From Site	Contact	NGR
12	**Integrated Pollution Controls** Name: Macdermid Plc Location: Surface Finishing Division, Albion Works, Palmer Street, Birmingham, B9 4EU Authority: Environment Agency, Midlands Region Permit Reference: Bs2429 Dated: 25th June 2002 Process Type: IPC minor (non-substantial) variation to previous variation Description: 4.5 A (I) Inorganic Chemical processes within the Chemical Industry **Status: Revoked - Now IPPC** Positional Accuracy: Manually positioned to the road within the address or location	B5NW (S)	679	1	408441 286739
12	**Integrated Pollution Controls** Name: Macdermid Plc Location: Palmer Street, BIRMINGHAM, West Midlands, B9 4EU Authority: Environment Agency, Midlands Region Permit Reference: AV3036 Dated: 5th September 1996 Process Type: IPC new application Description: 4.5 A (I) Inorganic Chemical processes within the Chemical Industry **Status: Authorisation superseded by a substantial or non substantial variationSuperseded** Positional Accuracy: Manually positioned to the road within the address or location	B5NW (S)	682	1	408450 286747
12	**Integrated Pollution Controls** Name: W M Canning Ltd Location: Surface Finishing Division, Albion Works, Palmer Street, BIRMINGHAM, West Midlands, B9 4EU Authority: Environment Agency, Midlands Region Permit Reference: AZ7190 Dated: 4th September 1997 Process Type: IPC minor (non-substantial) variation to previous variation Description: 4.5 A (I) Inorganic Chemical processes within the Chemical Industry **Status: Application has met the requirements for authorisation (but not yet authorised)Not Yet Authorised** Positional Accuracy: Unknown	B5NW (S)	698	1	408422 286681
13	**Integrated Pollution Prevention And Control** Name: Dairy Crest Ltd Location: Central Dairy Nechells, Central Dairies, Vauxhall Road,Nechells,, BIRMINGHAM, West Midlands, B7 4HL Authority: Environment Agency, Midlands Region Permit Reference: Bo8674id Original Permit Ref: Bo8674id Effective Date: 31st October 2005 **Status: Superseded By Variation** Application Type: Application App. Sub Type: New Positional Accuracy: Automatically positioned to the address Activity Code: 6.8 A(1) (E) Activity Description: Animal Vegetable And Food; Treating Etc Milk Greater Than 200T/Day Primary Activity: Y	B9NW (N)	578	1	408404 287363
14	**Integrated Pollution Prevention And Control** Name: Dairy Crest Ltd Location: Central Dairies, Vauxhall Road, Nechells, Birmingham, West Midlands, B7 4HL Authority: Environment Agency, Midlands Region Permit Reference: JP3238LP Original Permit Ref: Bo8674id Effective Date: 20th September 2006 **Status: Surrender Effective** Application Type: Surrender App. Sub Type: Whole Positional Accuracy: Manually positioned to the road within the address or location Activity Code: 6.8 A(1) (E) Activity Description: Animal Vegetable And Food; Treating Etc Milk Greater Than 200T/Day Primary Activity: Y	B9NE (N)	669	1	408456 287468

Map ID	Details	Quadrant Reference (Compass Direction)	Estimated Distance From Site	Contact	NGR
15	**Integrated Pollution Prevention And Control** Name: Macdermid Plc Location: Albion Works Birmingham, Surface Finishing Division, Albion Works, Palmer Street,Bordesley,, BIRMINGHAM, B9 4EU Authority: Environment Agency, Midlands Region Permit Reference: Bk0051ik Original Permit Ref: Bk0051ik Effective Date: 2nd March 2006 **Status: Superseded By Variation** Application Type: Application App. Sub Type: New Positional Accuracy: Automatically positioned to the address Activity Code: 4.2 A(1) (C) Activity Description: Inorganic Chemicals; Using Hydrogen Cyanide/Sulphide Primary Activity: Y Activity Code: 4.2 A(1) (D) Activity Description: Inorganic Chemicals; Using Etc Of Antimony Etc (Unless Otherrwise Prescrined) (Unless Glazing Etc) Primary Activity: N Activity Code: 4.2 A(1) (F) Activity Description: Inorganic Chemicals; Using Mercury/Cadmium And Compounds If Release Into Air Primary Activity: N Activity Code: 0.0 Associated Process Activity Description: Associated Process Primary Activity: N	B5SW (S)	707	1	408395 286636
16	**Integrated Pollution Prevention And Control** Name: A Gilligan (Coatings) Limited Location: St Annes Works, Electro Platers, St Annes Works,25, Allcock Street,,, Bordesley, West Midlands, B9 4DY Authority: Environment Agency, Midlands Region Permit Reference: UP3732FL Original Permit Ref: Tp3634sw Effective Date: 4th October 2011 **Status: Effective** Application Type: Variation App. Sub Type: Simple Standard Variation Positional Accuracy: Automatically positioned to the address Activity Code: 2.3 A(1) (A) Activity Description: Surface Treating Metals And Plastics; Electrolytic/Chemical Greater Than 30 Cubic Metres Primary Activity: Y Activity Code: 0.0 Associated Process Activity Description: Associated Process Primary Activity: N	B5SW (S)	784	1	408235 286370
17	**Integrated Pollution Prevention And Control** Name: Macdermid Plc Location: Albion Works Birmingham, Surface Finishing Division, Albion Works, Palmer Street,Bordesley,, BIRMINGHAM, B9 4EU Authority: Environment Agency, Midlands Region Permit Reference: TP3635KF Original Permit Ref: Bk0051ik Effective Date: 27th August 2009 **Status: Surrender Effective** Application Type: Surrender App. Sub Type: Whole Positional Accuracy: Manually positioned within the geographical locality Activity Code: 0.0 Associated Process Activity Description: Associated Process Primary Activity: N Activity Code: 4.2 A(1) (D) Activity Description: Inorganic Chemicals; Using Etc Of Antimony Etc (Unless Otherrwise Prescrined) (Unless Glazing Etc) Primary Activity: N Activity Code: 4.2 A(1) (C) Activity Description: Inorganic Chemicals; Using Hydrogen Cyanide/Sulphide Primary Activity: Y Activity Code: 4.2 A(1) (F) Activity Description: Inorganic Chemicals; Using Mercury/Cadmium And Compounds If Release Into Air Primary Activity: N	B1NW (S)	938	1	408368 286288
18	**Local Authority Pollution Prevention and Controls** Name: Protofoam Packing Ltd Location: The Old Mint, Lawford Close, BIRMINGHAM, West Midlands, B7 4HJ Authority: Birmingham City Council, Environmental Protection Unit Permit Reference: 6/2c/3/11/92 Dated: Not Supplied Process Type: Local Authority Air Pollution Control Description: PG6/29 Di-isocyanate processes **Status: Authorisation revokedRevoked** Positional Accuracy: Manually positioned to the road within the address or location	B9SW (NW)	481	2	408334 287261

Map ID	Details	Quadrant Reference (Compass Direction)	Estimated Distance From Site	Contact	NGR
18	**Local Authority Pollution Prevention and Controls** Name: Ash Motor Services Location: 37 Vauxhall Road, Nechells, BIRMINGHAM, West Midlands, B7 4HL Authority: Birmingham City Council, Environmental Protection Unit Permit Reference: 12(143)B Dated: Not Supplied Process Type: Local Authority Air Pollution Control Description: PG1/14 Petrol filling station **Status: Authorised** Positional Accuracy: Manually positioned to the address or location	B9SW (NW)	487	2	408327 287309
19	**Local Authority Pollution Prevention and Controls** Name: Smith & Lloyd Ltd Location: 127 Heath Mill lane, Deritend, BIRMINGHAM, West Midlands, B9 4AX Authority: Birmingham City Council, Environmental Protection Unit Permit Reference: 64(093)B Dated: Not Supplied Process Type: Local Authority Air Pollution Control Description: PG6/34 Respraying of road vehicles **Status: Authorised** Positional Accuracy: Manually positioned to the address or location	B5SW (SW)	610	2	408193 286593
20	**Local Authority Pollution Prevention and Controls** Name: Wheels Service Station Location: 2 Langdon Street, BIRMINGHAM, West Midlands, B9 4BP Authority: Birmingham City Council, Environmental Protection Unit Permit Reference: NOT GIVEN Dated: Not Supplied Process Type: Local Authority Air Pollution Control Description: PG1/14 Petrol filling station **Status: Authorised** Positional Accuracy: Automatically positioned to the address	B5NE (SE)	654	2	408503 286933
21	**Local Authority Pollution Prevention and Controls** Name: Man for a Van Location: 15-18 Watery Lane, Bordesley, BIRMINGHAM, West Midlands, B9 4HF Authority: Birmingham City Council, Environmental Protection Unit Permit Reference: 1/1/5/10/91 Dated: Not Supplied Process Type: Local Authority Air Pollution Control Description: PG1/1Waste oil burners, less than 0.4MW net rated thermal input **Status: Authorisation revokedRevoked** Positional Accuracy: Manually positioned to the road within the address or location	B5NE (S)	705	2	408497 286784
22	**Local Authority Pollution Prevention and Controls** Name: Digbeth Coachcraft Location: Works, BIRMINGHAM, West Midlands, B9 4AG Authority: Birmingham City Council, Environmental Protection Unit Permit Reference: 1/1/13/6/94 Dated: Not Supplied Process Type: Local Authority Air Pollution Control Description: PG1/1Waste oil burners, less than 0.4MW net rated thermal input **Status: Authorisation revokedRevoked** Positional Accuracy: Manually positioned to the address or location	B5SW (S)	707	2	408120 286365
22	**Local Authority Pollution Prevention and Controls** Name: Digbeth Coachcraft Location: 15 Lower Trinity Street, Deritend, Birmingham, B9 4ag Authority: Birmingham City Council, Environmental Protection Unit Permit Reference: 64(074)B Dated: Not Supplied Process Type: Local Authority Air Pollution Control Description: PG6/34 Respraying of road vehicles **Status: Authorised** Positional Accuracy: Manually positioned to the address or location	B5SW (S)	707	2	408122 286366
23	**Local Authority Pollution Prevention and Controls** Name: Tm Garages Location: 42-52 Garrison Lane, Nechells, BIRMINGHAM, West Midlands, B9 4BS Authority: Birmingham City Council, Environmental Protection Unit Permit Reference: 1/14/122/11/98 Dated: Not Supplied Process Type: Local Authority Air Pollution Control Description: PG1/14 Petrol filling station **Status: Authorised** Positional Accuracy: Automatically positioned to the address	B5NE (SE)	737	2	408597 286969

Map ID	Details	Quadrant Reference (Compass Direction)	Estimated Distance From Site	Contact	NGR
24	**Local Authority Pollution Prevention and Controls** Name: Waterlinks Filling Station Location: Watery Lane Middleway, Nechells, BIRMINGHAM, West Midlands, B9 4HF Authority: Birmingham City Council, Environmental Protection Unit Permit Reference: 12(231)B Dated: Not Supplied Process Type: Local Authority Air Pollution Control Description: PG1/14 Petrol filling station **Status: Authorised** Positional Accuracy: Automatically positioned to the address	B5NE (S)	805	2	408558 286689
25	**Local Authority Pollution Prevention and Controls** Name: Renault Birmingham Location: 75-80 High Street, Digbeth, BIRMINGHAM, West Midlands, B12 0LL Authority: Birmingham City Council, Environmental Protection Unit Permit Reference: 6/5/036/9/92 Dated: Not Supplied Process Type: Local Authority Air Pollution Control Description: PG6/34 Respraying of road vehicles **Status: Authorised** Positional Accuracy: Automatically positioned to the address	B1NW (S)	847	2	408131 286197
26	**Local Authority Pollution Prevention and Controls** Name: Veolia Transport England Plc Location: Unit 3 Garrison Street, Bordesley, B9 4BN Authority: Birmingham City Council, Environmental Protection Unit Permit Reference: 11(352)B Dated: Not Supplied Process Type: Local Authority Pollution Prevention and Control Description: PG1/1Waste oil burners, less than 0.4MW net rated thermal input **Status: Permitted** Positional Accuracy: Manually positioned to the address or location	B5NE (E)	871	2	408738 286998
27	**Local Authority Pollution Prevention and Controls** Name: Hoskins Ltd Location: Cabinet Works, Upper Trinity Street, BIRMINGHAM, West Midlands, B9 Authority: Birmingham City Council, Environmental Protection Unit Permit Reference: 1/8/1/10/91 Dated: Not Supplied Process Type: Local Authority Air Pollution Control Description: PG1/1Waste oil burners, less than 0.4MW net rated thermal input **Status: Authorisation revokedRevoked** Positional Accuracy: Manually positioned to the road within the address or location	B1NW (S)	890	2	408272 286256
28	**Local Authority Pollution Prevention and Controls** Name: Associated Asphalt Location: 99 Glover Street, BIRMINGHAM, West Midlands, B9 4EN Authority: Birmingham City Council, Environmental Protection Unit Permit Reference: 1/1/11/12/93 Dated: Not Supplied Process Type: Local Authority Air Pollution Control Description: PG1/1Waste oil burners, less than 0.4MW net rated thermal input **Status: Authorisation revokedRevoked** Positional Accuracy: Manually positioned to the address or location	B5SE (S)	893	2	408498 286475
29	**Local Authority Pollution Prevention and Controls** Name: A C Industrial Coatings Location: Works, BIRMINGHAM, West Midlands, B9 4LH Authority: Birmingham City Council, Environmental Protection Unit Permit Reference: 6/5/55/9/92 Dated: Not Supplied Process Type: Local Authority Air Pollution Control Description: PG6/23 Coating of metal and plastic **Status: Authorisation revokedRevoked** Positional Accuracy: Manually positioned to the road within the address or location	B5NE (SE)	896	2	408753 286939
30	**Local Authority Pollution Prevention and Controls** Name: J Nicklin and Sons Location: 36 Erskine Street, Nechells, BIRMINGHAM, West Midlands, B7 4LL Authority: Birmingham City Council, Environmental Protection Unit Permit Reference: 6/2/010/1/97 Dated: Not Supplied Process Type: Local Authority Air Pollution Control Description: PG6/2 Manufacture of timber and wood-based products **Status: Authorised** Positional Accuracy: Automatically positioned to the address	B9NE (NE)	910	2	408703 287510

Map ID	Details	Quadrant Reference (Compass Direction)	Estimated Distance From Site	Contact	NGR
31	**Local Authority Pollution Prevention and Controls** Name: Handy Concrete Co Ltd Location: Inkerman Street, Nechells, BIRMINGHAM, West Midlands, B7 4SA Authority: Birmingham City Council, Environmental Protection Unit Permit Reference: 31(036)B Dated: Not Supplied Process Type: Local Authority Air Pollution Control Description: PG3/1Blending, packing, loading and use of bulk cement **Status: Authorised** Positional Accuracy: Manually positioned to the road within the address or location	B9NE (NE)	954	2	408772 287450
32	**Local Authority Pollution Prevention and Controls** Name: Uk Brassware Design Ltd Location: 50 Adderley Street, Detritend, BIRMINGHAM, West Midlands, B9 4ED Authority: Birmingham City Council, Environmental Protection Unit Permit Reference: 2/2/40/3/97 Dated: Not Supplied Process Type: Local Authority Air Pollution Control Description: PG2/1Furnaces for the extraction of non-ferrous metal from scrap **Status: Authorised** Positional Accuracy: Manually positioned to the address or location	B1NW (S)	958	2	408420 286321
	Nearest Surface Water Feature	B9SW (W)	239	-	408129 287148
33	**Pollution Incidents to Controlled Waters** Property Type: Civic Amenity Tips/Waste Transfer Station Location: Weir Waste Services, Fawdry Street, Bordesley, BIRMINGHAM, West Midlands, B9 Authority: Environment Agency, Midlands Region Pollutant: Miscellaneous - Inert Suspended Solids Note: Rea; 30 Tons Of Waste Material On Fire 4 Jets; Wildlife Affected; Incident Date: 27th July 1999 Incident Reference: 2706028 Catchment Area: Trent Catchment : River Rea Receiving Water: Watercourse Cause of Incident: Fire Incident Severity: Category 3 - Minor Incident Positional Accuracy: Approximate location provided by supplier	B5NW (S)	521	1	408350 286900
34	**Pollution Incidents to Controlled Waters** Property Type: Water Company Sewage: Surface Water Outfall Location: Surface Water Sewer, Faxeley Street Bridge Authority: Environment Agency, Midlands Region Pollutant: Chemicals - Unknown Note: Other Adverse Effects; Rea; Green Colouration Incident Date: 6th September 1996 Incident Reference: 2701393 Catchment Area: Trent Catchment : River Rea Receiving Water: Watercourse Cause of Incident: Other Incident/Unknown Incident Severity: Category 3 - Minor Incident Positional Accuracy: Located by supplier to within 100m	B5NW (SW)	523	1	408250 286750
35	**Pollution Incidents to Controlled Waters** Property Type: Water Company Sewage: Surface Water Outfall Location: Rear Of River Street, DIGBETH Authority: Environment Agency, Midlands Region Pollutant: Chemicals - Detergents/Surfactant Note: Rea; Believes Someone Is Polluting Watercourse; Abstraction Effected Incident Date: 19th September 1997 Incident Reference: 2702592 Catchment Area: Trent Catchment : River Rea Receiving Water: Watercourse Cause of Incident: Other Incident/Unknown Incident Severity: Category 3 - Minor Incident Positional Accuracy: Located by supplier to within 100m	B5NW (S)	593	1	408300 286700
36	**Pollution Incidents to Controlled Waters** Property Type: Industrial: Other Location: Digbeth Heath Mill Lane Cms Plating, BIRMINGHAM Authority: Environment Agency, Midlands Region Pollutant: Chemicals - Solvents Note: Unknown; Trichloroethylene Spill 50/100 Litres Gone To Drain Incident Date: 13th January 1999 Incident Reference: 2705142 Catchment Area: Trent Catchment : River Rea Receiving Water: Watercourse Cause of Incident: Accidental Spillage/Leakage Incident Severity: Category 3 - Minor Incident Positional Accuracy: Located by supplier to within 10m	B5SW (SW)	635	1	408150 286500

Map ID	Details	Quadrant Reference (Compass Direction)	Estimated Distance From Site	Contact	NGR
37	**Pollution Incidents to Controlled Waters** Property Type: Road (Road Traffic Accident) Location: Junction Richards Street &, Windsor Street, Nechells, BIRMINGHAM, West Midlands, B Authority: Environment Agency, Midlands Region Pollutant: Oils - Petrol Note: Unknown Watercourse; Fire Service Report-20 Litres Petrol To Drains; Other Adverse Effects; Incident Date: 20th August 1999 Incident Reference: 2706200 Catchment Area: Trent Catchment : River Rea Receiving Water: Watercourse Cause of Incident: Leaking Tank Incident Severity: Category 3 - Minor Incident Positional Accuracy: Located by supplier to within 10m	B9NW (N)	636	1	408400 287500
38	**Pollution Incidents to Controlled Waters** Property Type: Fire Water Location: Francis Street, Duddeston Authority: Environment Agency, Midlands Region Pollutant: Miscellaneous - Foam Note: Other Affected; Car Fire Foam Used Incident Date: 26th August 1998 Incident Reference: 2002571 Catchment Area: Trent Catchment : River Rea Receiving Water: Groundwater Cause of Incident: Fire Incident Severity: Category 3 - Minor Incident Positional Accuracy: Located by supplier to within 100m	B13SW (N)	639	1	408200 287700
39	**Pollution Incidents to Controlled Waters** Property Type: Fire Water Location: Flats At Dovey Tower, Salstead Way, Duddeston Authority: Environment Agency, Midlands Region Pollutant: Organic Wastes: Other Suspended Solids Note: Rea; 5 Pump Fire; Other Adverse Effects Incident Date: 30th May 1997 Incident Reference: 2702230 Catchment Area: Trent Catchment : River Rea Receiving Water: Watercourse Cause of Incident: Fire Incident Severity: Category 3 - Minor Incident Positional Accuracy: Located by supplier to within 100m	B9NW (N)	695	1	408400 287600
40	**Pollution Incidents to Controlled Waters** Property Type: Metal industry Location: Bordesley-Progress Works, Alcock Street Authority: Environment Agency, Midlands Region Pollutant: Chemicals - Acid Note: Other Adverse Effects; 150 Ltrs Nitric Acid & Unknown Chem Caused React Incident Date: 16th April 1997 Incident Reference: 2701711 Catchment Area: Trent Catchment : River Rea Receiving Water: Not Given Cause of Incident: Miscellaneous/Other Pollution Type Incident Severity: Category 3 - Minor Incident Positional Accuracy: Located by supplier to within 100m	B5SW (S)	716	1	408250 286500
40	**Pollution Incidents to Controlled Waters** Property Type: Miscellaneous Premises: Unknown Location: Camphill Locks, DIGBETH Authority: Environment Agency, Midlands Region Pollutant: Oils - Unknown Note: Grand Union Canal; Oil On The Canal-Poss From Outfall Pipe; Amenity Effected Incident Date: 7th April 1998 Incident Reference: 2704226 Catchment Area: Trent Catchment : River Rea Receiving Water: Canal Cause of Incident: Other Incident/Unknown Incident Severity: Category 3 - Minor Incident Positional Accuracy: Located by supplier to within 100m	B5SW (S)	747	1	408300 286500

Map ID	Details	Quadrant Reference (Compass Direction)	Estimated Distance From Site	Contact	NGR
41	**Pollution Incidents to Controlled Waters** Property Type: Miscellaneous Premises: Unknown Location: Landor Street, BIRMINGHAM Authority: Environment Agency, Midlands Region Pollutant: Oils - Unknown Note: Rea; Oil; Amenity Affected Incident Date: 13th October 1995 Incident Reference: 1700978 Catchment Area: Trent Catchment : River Rea Receiving Water: Watercourse Cause of Incident: Other Incident/Unknown Incident Severity: Category 3 - Minor Incident Positional Accuracy: Located by supplier to within 100m	B9SE (NE)	749	1	408600 287300
41	**Pollution Incidents to Controlled Waters** Property Type: Water Company Sewage: Surface Water Outfall Location: Landor Street Authority: Environment Agency, Midlands Region Pollutant: Other Sewage Note: Other Adverse Effects; Rea; Sewage Fungus Incident Date: 16th September 1996 Incident Reference: 2701441 Catchment Area: Trent Catchment : River Rea Receiving Water: Watercourse Cause of Incident: Other Incident/Unknown Incident Severity: Category 3 - Minor Incident Positional Accuracy: Located by supplier to within 100m	B9NE (NE)	761	1	408600 287350
42	**Pollution Incidents to Controlled Waters** Property Type: Oil Industry (Not Garages) Location: B P Garage, Watery Lane Middleway, Bordesly, BIRMINGHAM, West Midlands, B9 Authority: Environment Agency, Midlands Region Pollutant: Oils - Petrol Note: Fire At Garage 1 Foam Hose In Use; Other Adverse Effects; Incident Date: 18th June 1999 Incident Reference: 2705947 Catchment Area: Trent Catchment : River Cole Receiving Water: Watercourse Cause of Incident: Leaking Tank Incident Severity: Category 2 - Significant Incident Positional Accuracy: Approximate location provided by supplier	B5NE (SE)	784	1	408650 287000
43	**Pollution Incidents to Controlled Waters** Property Type: Fire Water Location: Bordesley-P.S.Pallets, Garrison Street Authority: Environment Agency, Midlands Region Pollutant: Miscellaneous - Inert Suspended Solids Note: Amenity Affected; 4000 Wooden Pallets On Fire. 8 Pumps Incident Date: 3rd April 1997 Incident Reference: 2702425 Catchment Area: Trent Catchment : River Rea Receiving Water: Watercourse Cause of Incident: Fire Incident Severity: Category 3 - Minor Incident Positional Accuracy: Located by supplier to within 100m	B9SE (E)	876	1	408750 287090
44	**Prosecutions Relating to Authorised Processes** Location: Landor Street, BIRMINGHAM, West Midlands, B8 Prosecution Text: Ea Dataset 19/02/1999 (Ref 97/03b), Carrying Controlled Waste Without Being Registered. Prosecution Act: Copa89(Amended) S1 Hearing Date: 7th February 1997 Verdict: Guilty Fine: 300 Costs: 502.5 Positional Accuracy: Manually positioned to the road within the address or location	B9SE (E)	866	1	408740 287134
45	**Prosecutions Relating to Authorised Processes** Location: Landor Street, BIRMINGHAM, West Midlands, B8 Prosecution Text: EA Dataset 19/02/1999 (Ref 98/10B) (Case 2 of 2), depositing waste on land without a Waste Management Licence. Prosecution Act: EPA90 s33(1a) Hearing Date: 17th April 1998 Verdict: Guilty Fine: 200 Costs: 288.25 Positional Accuracy: Manually positioned to the road within the address or location	B10SW (E)	957	1	408830 287152

Map ID	Details	Quadrant Reference (Compass Direction)	Estimated Distance From Site	Contact	NGR
	River Quality Name: Rea R GQA Grade: River Quality D Reach: B4217 Cannon Hill To Conf. With R.Tame Estimated Distance (km): 10.5 Flow Rate: Flow less than 1.25 cumecs Flow Type: River Year: 2000	B9SW (NW)	320	1	408427 287109
	River Quality Name: Grand Union GQA Grade: River Quality E Reach: Camp Hill To B Ham & Fazeley Canal Estimated Distance (km): 4.8 Flow Rate: Flow greater than 80 cumecs Flow Type: Canal Year: 2000	B6NW (SE)	949	1	408855 286731
46	**Substantiated Pollution Incident Register** Authority: Environment Agency - Midlands Region, Central Area Incident Date: 26th April 2010 Incident Reference: 773929 Water Impact: Category 4 - No Impact Air Impact: Category 2 - Significant Incident Land Impact: Category 3 - Minor Incident Positional Accuracy: Located by supplier to within 10m Pollutant: Asbestos Waste	B10NW (NE)	988	1	408812 287435
47	**Water Abstractions** Operator: Midlands Co-Operative Society Limited Licence Number: 03/28/09/0048 Permit Version: 101 Location: Vauxhall Road Premises,Birmingham - Two Boreholes Authority: Environment Agency, Midlands Region Abstraction: Dairies: Non-Evaporative Cooling Abstraction Type: Water may be abstracted from a single point Source: Groundwater Daily Rate (m3): Not Supplied Yearly Rate (m3): Not Supplied Details: Vauxhall Road Premises, Birmingham Authorised Start: 01 April Authorised End: 31 March Permit Start Date: 5th September 2000 Permit End Date: Not Supplied Positional Accuracy: Located by supplier to within 10m	B9SW (N)	555	1	408400 287300
47	**Water Abstractions** Operator: Midlands Co-Operative Society Limited Licence Number: 03/28/09/0048 Permit Version: 101 Location: Vauxhall Road Premises,Birmingham - Two Boreholes Authority: Environment Agency, Midlands Region Abstraction: Dairies: Process water Abstraction Type: Water may be abstracted from a single point Source: Groundwater Daily Rate (m3): Not Supplied Yearly Rate (m3): Not Supplied Details: Dairy Dept,Vauxhall Road Premises, Birmingham Authorised Start: 01 April Authorised End: 31 March Permit Start Date: 5th September 2000 Permit End Date: Not Supplied Positional Accuracy: Located by supplier to within 10m	B9SW (N)	555	1	408400 287300
47	**Water Abstractions** Operator: Midlands Co-Operative Society Limited Licence Number: 03/28/09/0048 Permit Version: 100 Location: Vauxhall Road Premises,Birmingham - Two Boreholes Authority: Environment Agency, Midlands Region Abstraction: Dairies: Non-Evaporative Cooling Abstraction Type: Water may be abstracted from a single point Source: Groundwater Daily Rate (m3): Not Supplied Yearly Rate (m3): Not Supplied Details: Vauxhall Road Premises, Birmingham Authorised Start: 01 April Authorised End: 31 March Permit Start Date: 26th June 1996 Permit End Date: Not Supplied Positional Accuracy: Located by supplier to within 10m	B9SW (N)	555	1	408400 287300

Map ID	Details	Quadrant Reference (Compass Direction)	Estimated Distance From Site	Contact	NGR
47	**Water Abstractions** Operator: Midlands Co-Operative Society Limited Licence Number: 03/28/09/0048 Permit Version: 100 Location: Vauxhall Road Premises,Birmingham - Two Boreholes Authority: Environment Agency, Midlands Region Abstraction: Dairies: Process water Abstraction Type: Water may be abstracted from a single point Source: Groundwater Daily Rate (m3): Not Supplied Yearly Rate (m3): Not Supplied Details: Dairy Dept,Vauxhall Road Premises, Birmingham Authorised Start: 01 April Authorised End: 30 March Permit Start Date: 26th June 1996 Permit End Date: Not Supplied Positional Accuracy: Located by supplier to within 10m	B9SW (N)	555	1	408400 287300
48	**Water Abstractions** Operator: Stonewood Securities Plc Licence Number: 03/28/09/0064 /1 Permit Version: Not Supplied Location: Premises At Glover St, SMALLHEATH Authority: Environment Agency, Midlands Region Abstraction: Industrial Cooling (Miscellaneous) Abstraction Type: Not Supplied Source: Groundwater Daily Rate (m3): 240 Yearly Rate (m3): 41400 Details: Not Supplied Authorised Start: Not Supplied Authorised End: Not Supplied Permit Start Date: Not Supplied Permit End Date: Not Supplied Positional Accuracy: Located by supplier to within 100m	B5SE (S)	876	1	408500 286500
	Water Abstractions Operator: S G Industries Ltd Licence Number: 03/28/09/0053 Permit Version: 100 Location: Adderley Street Saltley - Well #2 Authority: Environment Agency, Midlands Region Abstraction: Metal: Non-Evaporative Cooling Abstraction Type: Water may be abstracted from a single point Source: Groundwater Daily Rate (m3): Not Supplied Yearly Rate (m3): Not Supplied Details: Adderley Street, Saltley - Wells Authorised Start: 01 April Authorised End: 31 March Permit Start Date: 3rd December 1991 Permit End Date: Not Supplied Positional Accuracy: Located by supplier to within 100m	B10SE (E)	1537	1	409400 287300
	Water Abstractions Operator: S G Industries Ltd Licence Number: 03/28/09/0053 Permit Version: 100 Location: Adderley Street, Saltley - Well #1 Authority: Environment Agency, Midlands Region Abstraction: Metal: Non-Evaporative Cooling Abstraction Type: Water may be abstracted from a single point Source: Groundwater Daily Rate (m3): Not Supplied Yearly Rate (m3): Not Supplied Details: Adderley Street, Saltley - Wells Authorised Start: 01 April Authorised End: 31 March Permit Start Date: 3rd December 1991 Permit End Date: Not Supplied Positional Accuracy: Located by supplier to within 10m	B10SE (E)	1537	1	409400 287300

Map ID	Details	Quadrant Reference (Compass Direction)	Estimated Distance From Site	Contact	NGR
	Water Abstractions Operator: S G Industries Ltd Licence Number: 03/28/09/0053 Permit Version: 100 Location: Adderley Street Saltley - Well #2 Authority: Environment Agency, Midlands Region Abstraction: Metal: Process Water Abstraction Type: Water may be abstracted from a single point Source: Groundwater Daily Rate (m3): Not Supplied Yearly Rate (m3): Not Supplied Details: Adderley Street, Saltley - Wells Authorised Start: 01 April Authorised End: 28 February Permit Start Date: 3rd December 1991 Permit End Date: Not Supplied Positional Accuracy: Located by supplier to within 10m	B10SE (E)	1537	1	409400 287300
	Water Abstractions Operator: S G Industries Ltd Licence Number: 03/28/09/0053 Permit Version: 100 Location: Adderley Street, Saltley - Well #1 Authority: Environment Agency, Midlands Region Abstraction: Metal: Process Water Abstraction Type: Water may be abstracted from a single point Source: Groundwater Daily Rate (m3): Not Supplied Yearly Rate (m3): Not Supplied Details: Adderley Street, Saltley - Wells Authorised Start: 01 April Authorised End: 28 February Permit Start Date: 3rd December 1991 Permit End Date: Not Supplied Positional Accuracy: Located by supplier to within 10m	B10SE (E)	1537	1	409400 287300
	Water Abstractions Operator: British Gas Transco Licence Number: 03/28/09/0104 Permit Version: 100 Location: Nechells Gas Holder Station,Birmingham - Borehole Authority: Environment Agency, Midlands Region Abstraction: Other Industrial/Commercial/Public Services: Process Water Abstraction Type: Water may be abstracted from a single point Source: Groundwater Daily Rate (m3): Not Supplied Yearly Rate (m3): Not Supplied Details: Nechells Gas Holder - Borehole Authorised Start: 01 April Authorised End: 31 March Permit Start Date: 26th September 1995 Permit End Date: Not Supplied Positional Accuracy: Located by supplier to within 100m	(NE)	1783	1	409070 288470
	Water Abstractions Operator: British Waterways Board Licence Number: 03/28/09/0015 Permit Version: 100 Location: 9th Lock, Aston Docks - Birmingham & Fazeley Canal Authority: Environment Agency, Midlands Region Abstraction: Metal: Non-Evaporative Cooling Abstraction Type: Water may be abstracted from a single point Source: Surface Daily Rate (m3): Not Supplied Yearly Rate (m3): Not Supplied Details: 9th Lock, Aston Docks Authorised Start: 01 April Authorised End: 31 March Permit Start Date: 4th October 1965 Permit End Date: Not Supplied Positional Accuracy: Located by supplier to within 10m	(N)	1920	1	408400 289000

Map ID	Details	Quadrant Reference (Compass Direction)	Estimated Distance From Site	Contact	NGR
	Water Abstractions Operator: Aggregate Industries Uk Limited Licence Number: 03/28/09/0113 Permit Version: 1 Location: Bordesley Green Road - Birmingham Authority: Environment Agency, Midlands Region Abstraction: Other Industrial/Commercial/Public Services: Process Water Abstraction Type: Water may be abstracted from a single point Source: Groundwater Daily Rate (m3): Not Supplied Yearly Rate (m3): Not Supplied Details: Bordesley Green Road - Birmingham Authorised Start: 01 April Authorised End: 31 March Permit Start Date: 1st April 2008 Permit End Date: Not Supplied Positional Accuracy: Located by supplier to within 10m	B11SE (E)	1937	1	409810 287190
	Water Abstractions Operator: Smurfit Kappa Uk Limited Licence Number: 03/28/09/0099 Permit Version: 103 Location: St Clement Street, Nechells, Birmingham - Borehole #2 Authority: Environment Agency, Midlands Region Abstraction: Paper And Printing: Process Water Abstraction Type: Water may be abstracted from a single point Source: Groundwater Daily Rate (m3): Not Supplied Yearly Rate (m3): Not Supplied Details: Land At Nechells,Birmingham - 2 B'Holes Authorised Start: 01 April Authorised End: 31 March Permit Start Date: 11th April 2008 Permit End Date: Not Supplied Positional Accuracy: Located by supplier to within 10m	(NE)	1973	1	409130 288670
	Water Abstractions Operator: Smurfit Kappa Ssk Limited Licence Number: 03/28/09/0099 Permit Version: 102 Location: St Clement Street, Nechells, Birmingham - Borehole #2 Authority: Environment Agency, Midlands Region Abstraction: Paper And Printing: Process Water Abstraction Type: Water may be abstracted from a single point Source: Groundwater Daily Rate (m3): Not Supplied Yearly Rate (m3): Not Supplied Details: Land At Nechells,Birmingham - 2 B'Holes Authorised Start: 01 April Authorised End: 31 March Permit Start Date: 22nd November 2007 Permit End Date: Not Supplied Positional Accuracy: Located by supplier to within 10m	(NE)	1973	1	409130 288670
	Water Abstractions Operator: Kappa Ssk Limited Licence Number: 03/28/09/0099 Permit Version: 101 Location: St Clement Street, Nechells, Birmingham - Borehole #2 Authority: Environment Agency, Midlands Region Abstraction: Paper And Printing: Process Water Abstraction Type: Water may be abstracted from a single point Source: Groundwater Daily Rate (m3): Not Supplied Yearly Rate (m3): Not Supplied Details: Land At Nechells,Birmingham - 2 B'Holes Authorised Start: 01 April Authorised End: 31 March Permit Start Date: 9th May 2003 Permit End Date: Not Supplied Positional Accuracy: Located by supplier to within 10m	(NE)	1973	1	409130 288670

Map ID	Details	Quadrant Reference (Compass Direction)	Estimated Distance From Site	Contact	NGR
	Water Abstractions Operator: Smith Stone & Knight Ltd Licence Number: 03/28/09/0099 Permit Version: 100 Location: St Clement Street, Nechells, Birmingham - Borehole #2 Authority: Environment Agency, Midlands Region Abstraction: Paper And Printing: Process Water Abstraction Type: Water may be abstracted from a single point Source: Groundwater Daily Rate (m3): Not Supplied Yearly Rate (m3): Not Supplied Details: Land At Nechells,Birmingham - 2 B'Holes Authorised Start: 01 April Authorised End: 31 March Permit Start Date: 9th August 1995 Permit End Date: Not Supplied Positional Accuracy: Located by supplier to within 10m	(NE)	1973	1	409130 288670
	Groundwater Vulnerability Soil Classification: Soils of High Leaching Potential (U) - Soil information for restored mineral workings and urban areas is based on fewer observations than elsewhere. A worst case vulnerability classification (H) assumed, until proved otherwise Map Sheet: Sheet 22 South Staffordshire & East Shropshire Scale: 1:100,000	B9SW (NW)	0	1	408213 287271
	Drift Deposits None				
	Bedrock Aquifer Designations Aquifer Desination: Principal Aquifer	B9SW (NW)	0	3	408228 287237
	Superficial Aquifer Designations Aquifer Designation: Secondary Aquifer - A	B9SW (NW)	0	3	408428 287108
	Extreme Flooding from Rivers or Sea without Defences Type: Extent of Extreme Flooding from Rivers or Sea without Defences Flood Plain Type: Fluvial Models Boundary Accuracy: As Supplied	B9SW (S)	152	1	408427 287103
	Flooding from Rivers or Sea without Defences None				
	Areas Benefiting from Flood Defences None				
	Flood Water Storage Areas None				
	Flood Defences None				

Map ID	Details	Quadrant Reference (Compass Direction)	Estimated Distance From Site	Contact	NGR
49	**Licensed Waste Management Facilities (Locations)** Licence Number: 41813 Location: Land/ Premises At, Montague Street, Bordesley, Birmingham, West Midlands, B9 4BA Operator Name: S I T A (U K) Ltd Operator Location: Not Supplied Authority: Environment Agency - Midlands Region, Central Area Site Category: Special Waste Transfer Stations **Licence Status: Modified** Issued: 8th August 1988 Last Modified: 1st March 2006 Expires: Not Supplied Suspended: Not Supplied Revoked: Not Supplied Surrendered: Not Supplied IPPC Reference: Not Supplied Positional Accuracy: Located by supplier to within 10m	B5NW (SW)	370	1	408225 286997
50	**Licensed Waste Management Facilities (Locations)** Licence Number: 41801 Location: Council Depot, Montague Street, Bordesley, Birmingham, West Midlands, B9 4BA Operator Name: Birmingham City Council Operator Location: Not Supplied Authority: Environment Agency - Midlands Region, Central Area Site Category: Household, Commercial And Industrial Transfer Stations **Licence Status: Issued** Issued: 8th January 1988 Last Modified: Not Supplied Expires: Not Supplied Suspended: Not Supplied Revoked: Not Supplied Surrendered: Not Supplied IPPC Reference: Not Supplied Positional Accuracy: Located by supplier to within 10m	B5NW (SW)	436	1	408286 286969
51	**Licensed Waste Management Facilities (Locations)** Licence Number: 40011 Location: Fawdry Street, Digbeth, Birmingham, West Midlands, B9 4BE Operator Name: Weir Daniel James Operator Location: Not Supplied Authority: Environment Agency - Midlands Region, Central Area Site Category: Household, Commercial And Industrial Transfer Stations **Licence Status: Surrendered** Issued: 22nd January 1999 Last Modified: Not Supplied Expires: Not Supplied Suspended: Not Supplied Revoked: Not Supplied Surrendered: 16th February 2004 IPPC Reference: Not Supplied Positional Accuracy: Located by supplier to within 10m	B5NW (S)	524	1	408341 286876
52	**Licensed Waste Management Facilities (Locations)** Licence Number: 42446 Location: 122/128 Heath Mill Lane, Digbeth, Birmingham, West Midlands, B9 4AR Operator Name: Pybus Mr J A & B M & B M Snr Operator Location: Not Supplied Authority: Environment Agency - Midlands Region, Central Area Site Category: Metal Recycling Sites (Mixed) **Licence Status: Surrendered** Issued: 17th September 1993 Last Modified: Not Supplied Expires: Not Supplied Suspended: Not Supplied Revoked: Not Supplied Surrendered: 31st July 2003 IPPC Reference: Not Supplied Positional Accuracy: Located by supplier to within 10m	B5SW (SW)	595	1	408168 286596

Map ID	Details	Quadrant Reference (Compass Direction)	Estimated Distance From Site	Contact	NGR
53	**Licensed Waste Management Facilities (Locations)** Licence Number: 42286 Location: 29 Lower Trinity Street, Bordesley, Birmingham, West Midlands, B9 4AG Operator Name: Shardal Castings Ltd Operator Location: Not Supplied Authority: Environment Agency - Midlands Region, Central Area Site Category: Metal Recycling Sites (Mixed) **Licence Status: Transferred** Issued: 28th October 1992 Last Modified: Not Supplied Expires: Not Supplied Suspended: Not Supplied Revoked: Not Supplied Surrendered: Not Supplied IPPC Reference: Not Supplied Positional Accuracy: Located by supplier to within 10m	B5SW (S)	757	1	408173 286346
53	**Licensed Waste Management Facilities (Locations)** Licence Number: 42437 Location: Land / Premises At, Adderley Street, Digbeth, Birmingham, West Midlands, B9 4EE Operator Name: Belstan Metals (Non Ferrous) Ltd Operator Location: Not Supplied Authority: Environment Agency - Midlands Region, Central Area Site Category: Metal Recycling Sites (Mixed) **Licence Status: Expired** Issued: 1st September 1993 Last Modified: Not Supplied Expires: Not Supplied Suspended: Not Supplied Revoked: Not Supplied Surrendered: Not Supplied IPPC Reference: Not Supplied Positional Accuracy: Located by supplier to within 10m	B1NW (S)	802	1	408194 286303
54	**Licensed Waste Management Facilities (Locations)** Licence Number: 42255 Location: 119 Glover Street, Bordesley, Birmingham, West Midlands, B9 4EY Operator Name: Wake Metals Midland Ltd Operator Location: Not Supplied Authority: Environment Agency - Midlands Region, Central Area Site Category: Metal Recycling Sites (Mixed) **Licence Status: Expired** Issued: 30th July 1992 Last Modified: Not Supplied Expires: Not Supplied Suspended: Not Supplied Revoked: Not Supplied Surrendered: Not Supplied IPPC Reference: Not Supplied Positional Accuracy: Located by supplier to within 10m	B5SW (S)	772	1	408420 286567
55	**Licensed Waste Management Facilities (Locations)** Licence Number: 103201 Location: Landor Street I R R C, Landor Street, Birmingham, West Midlands, B8 1AE Operator Name: Sita U K Ltd Operator Location: Not Supplied Authority: Environment Agency - Midlands Region, Central Area Site Category: Special Waste Transfer Stations **Licence Status: Issued** Issued: 21st December 2011 Last Modified: Not Supplied Expires: Not Supplied Suspended: Not Supplied Revoked: Not Supplied Surrendered: Not Supplied IPPC Reference: Not Supplied Positional Accuracy: Located by supplier to within 10m	B9SE (E)	786	1	408659 287149

Map ID	Details	Quadrant Reference (Compass Direction)	Estimated Distance From Site	Contact	NGR
56	**Licensed Waste Management Facilities (Locations)** Licence Number: 100095 Location: Land / Premises At, Landor Street, Adderley Park, Birmingham, West Midlands, B8 1AE Operator Name: Blackham James Herbert Operator Location: Not Supplied Authority: Environment Agency - Midlands Region, Central Area Site Category: Household, Commercial And Industrial Transfer Stations **Licence Status: Issued** Issued: 19th February 2008 Last Modified: Not Supplied Expires: Not Supplied Suspended: Not Supplied Revoked: Not Supplied Surrendered: Not Supplied IPPC Reference: Not Supplied Positional Accuracy: Located by supplier to within 10m	B10SW (E)	1000	1	408874 287151
	Local Authority Landfill Coverage Name: Birmingham City Council - Has supplied landfill data		0	2	408428 287108
57	**Registered Waste Transfer Sites** Licence Holder: City Of Birmingham M.D.C. Licence Reference: SL 551 Site Location: Montague Street, Bordesley, Birmingham, West Midlands, B9 4a Operator Location: Environmental Services, Birmingham, West Midlands, B3 2ez Authority: Environment Agency - Midlands Region, Upper Trent Area Site Category: Transfer Max Input Rate: Small (Equal to or greater than 10,000 and less than 25,000 tonnes per year) Waste Source Restrictions: No known restriction on source of waste Licence Status: Site dormant Dated: 8th January 1988 Preceded By Licence: Not Given Superseded By Licence: Not Given Positional Accuracy: Manually positioned to the address or location Boundary Quality: Not Supplied Authorised Waste: Bagged Asbestos Cement Ex Householders Difficult Wastes Glass Bottles For Recycling Household Waste Ex Vehicle Cleansing Street Cleansing Waste	B5NW (SW)	410	1	408250 286950
57	**Registered Waste Transfer Sites** Licence Holder: Bfi Wastecare Ltd Licence Reference: SL 560 Site Location: Montague Street, Bordesley Green, BIRMINGHAM, West Midlands, B8 4BA Operator Location: As Site Address Authority: Environment Agency - Midlands Region, Upper Trent Area Site Category: Transfer Max Input Rate: Very Large (Equal to or greater than 250,000 tonnes per year) Waste Source Restrictions: No known restriction on source of waste Licence Status: Record supersededSuperseded Dated: 1st August 1988 Preceded By Licence: SL 560 MOD 4 Superseded By Licence: Not Given Positional Accuracy: Manually positioned to the address or location Boundary Quality: Not Supplied Authorised Waste: High-Dens.Bonded Asbestos Materials Non-Haz. House, Com + Ind. Waste Prohibited Waste: Carcinogenic Wastes Fibrous Forms Of Asbestos Liquid/Sludge Wastes Medical (Misuse Of Drugs Act) Medical, Surgical, Veterinary Wastes Percussive/Explosive Waste Poisonous, Noxious, Polluting Wastes Radioactive Wastes Special Wastes W.Contam. With Viable Pathogenic Org'M Waste Contain.Free Flammable Solvents	B5NW (SW)	432	1	408270 286940

Map ID	Details	Quadrant Reference (Compass Direction)	Estimated Distance From Site	Contact	NGR
58	**Registered Waste Transfer Sites** Licence Holder: Weir Waste (Birmingham) Ltd Licence Reference: SL 559 Site Location: Fawdry Street, Digbeth, BIRMINGHAM, West Midlands, B9 4RE Operator Location: As Site Address Authority: Environment Agency - Midlands Region, Upper Trent Area Site Category: Transfer Max Input Rate: Medium (Equal to or greater than 25,000 and less than 75,000 tonnes per year) Waste Source Restrictions: No known restriction on source of waste Licence Status: Licence has completion certificateSurrendered Dated: 1st November 1988 Preceded By Licence: Not Given Superseded By Licence: Not Given Positional Accuracy: Manually positioned to the address or location Boundary Quality: Not Supplied Authorised Waste: Cardboard & Paper Waste Non-Haz. House, Com + Ind. Waste Polythene & Plastic Waste Prohibited Waste: Carcinogenic Wastes Liquid/Sludge Wastes Medical (Misuse Of Drugs Act) Medical, Surgical, Veterinary Wastes Percussive/Explosive Waste Poisonous, Noxious, Polluting Wastes Radioactive Wastes Special Wastes W.Contam. With Viable Pathogenic Org'M Waste Contain.Free Flammable Solvents	B5NW (S)	530	1	408340 286860
58	**Registered Waste Transfer Sites** Licence Holder: D J Weir Licence Reference: 40011 Site Location: Fawdry Street, Digbeth, BIRMINGHAM, West Midlands, B9 4RE Operator Location: As Site Address Authority: Environment Agency - Midlands Region, Upper Trent Area Site Category: Transfer Max Input Rate: Very Small (Less than 10,000 tonnes per year) Waste Source Restrictions: No known restriction on source of waste Licence Status: Operational as far as is knownOperational Dated: 22nd January 1999 Preceded By Licence: Not Given Superseded By Licence: Not Given Positional Accuracy: Manually positioned to the address or location Boundary Quality: Not Supplied Authorised Waste: Degradable Commercialwaste (As In Post'98 E.A.Lics & Equivalent To 22.09.02) Degradable Household Waste (As In Post'98 E.A.Lics & Equivalent To 22.09.01) Degradable Industrial Waste (As In Post'98 E.A.Lics & Equivalent To 22.09.03) Inert Materials (As In Post'98 E.A.Lics And Equivalent To 21.00.00) Scrap Metal (As In Post'98 E.A.Lics And Equivalent To 23.00.00) Prohibited Waste: Liquid Wastes Material With Any Haz.Code (H1, H2, H3a,H3b,H4,H5,H6,H7,H8,H9,H10,H11,H12,H13,H14) Other Waste/Waste Not Otherwise Specified Packaged Waste (Mixed/Unmixed) Powders Sludge Wastes Special Waste (As In Epa 1990:S62 Of 1996 Regs)	B5NW (S)	532	1	408345 286865

Map ID	Details	Quadrant Reference (Compass Direction)	Estimated Distance From Site	Contact	NGR
59	**Registered Waste Treatment or Disposal Sites** Licence Holder: Bfi Wastecare Ltd Licence Reference: SL 560 MOD 4 Site Location: Montague Street, Bordesley Green, BIRMINGHAM, West Midlands, B8 4BA Operator Location: As Site Address Authority: Environment Agency - Midlands Region, Upper Trent Area Site Category: Transfer - with treatment Max Input Rate: Very Large (Equal to or greater than 250,000 tonnes per year) Waste Source Restrictions: No known restriction on source of waste Licence Status: Operational as far as is knownOperational Dated: 1st April 1991 Preceded By Licence: SL 560 Superseded By Licence: Not Given Positional Accuracy: Manually positioned to the address or location Boundary Quality: Not Supplied Authorised Waste: High-Density Bonded Asbestos Mat'Ls; Rubber Tyres; Sanitary Dress./Nappy/Incontinence W.; Solid Non-Haz. Ind./Com./Househd Waste Prohibited Waste: Certain Hydrocarbons; Fibrous Asbestos; Liquid/Sludge Wastes; Medical (Misuse Of Drugs Act); Medical, Surgical, Veterinary Wastes; Percussive/Explosive Waste Or Similar; Poisonous, Noxious, Polluting Wastes; Spec.Waste (Epa'90:S62/1996 Regs); Waste Contain. Free Flammable Solvents; Waste Ex Exp.Proc.Cont.Viable Pathogen	B5NW (SW)	432	1	408270 286940
60	**Registered Waste Treatment or Disposal Sites** Licence Holder: Bridge Metals (Birmingham) Ltd Licence Reference: SL 594A Site Location: Arch 4 Landor Street, BIRMINGHAM, West Midlands, B8 1BU Operator Location: As Site Address Authority: Environment Agency - Midlands Region, Upper Trent Area Site Category: Scrapyard Max Input Rate: Undefined Waste Source Restrictions: No known restriction on source of waste Licence Status: Licence lapsed/cancelled/defunct/not applicable/surrenderedCancelled Dated: 1st December 1992 Preceded By Licence: Not Given Superseded By Licence: Not Given Positional Accuracy: Manually positioned to the road within the address or location Boundary Quality: Not Supplied Authorised Waste: Electrical Cable; Lead/Acid Batteries; Scrap Metal & Swarf Prohibited Waste: Elemental Sodium Or Potassium; Liq/Sludge N.O.S. Ie Part Of Acc.Scrap; Metal In Fine Powder Form	B9SW (SE)	577	1	408450 287080
61	**Registered Waste Treatment or Disposal Sites** Licence Holder: B & B & J Pybus t/a Longbridge Iron & Steel Licence Reference: SL 669 MOD 1 Site Location: 122-128 Heath Mill Lane, Digbeth, BIRMINGHAM, West Midlands, B9 4AR Operator Location: As Site Address Authority: Environment Agency - Midlands Region, Upper Trent Area Site Category: Scrapyard Max Input Rate: Undefined Waste Source Restrictions: No known restriction on source of waste Licence Status: Operational as far as is knownOperational Dated: 1st September 1993 Preceded By Licence: Not Given Superseded By Licence: Not Given Positional Accuracy: Manually positioned to the road within the address or location Boundary Quality: Not Supplied Authorised Waste: Electrical Cable; Lead/Acid Batteries; Scrap Metal & Swarf; Vehicle Components/Machinery Prohibited Waste: Any Metal In Fine Powder Form; Elemental Sodium Or Potassium; Liquids/Sludges; Waste N.O.S.	B5SW (SW)	591	1	408160 286590

Map ID	Details	Quadrant Reference (Compass Direction)	Estimated Distance From Site	Contact	NGR
62	**Registered Waste Treatment or Disposal Sites** Licence Holder: Birmingham Metal Co. Licence Reference: SL 674 Site Location: Garrison Street, Birmingham, West Midlands Operator Location: 27 Wylde Green Road, Sutton Coldfield, West Midlands Authority: Environment Agency - Midlands Region, Upper Trent Area Site Category: Scrapyard Max Input Rate: Undefined Waste Source Restrictions: No known restriction on source of waste Licence Status: Licence lapsed/cancelled/defunct/not applicable/surrenderedCancelled Dated: 1st January 1993 Preceded By Licence: Not Given Superseded By Licence: Not Given Positional Accuracy: Manually positioned to the address or location Boundary Quality: Not Supplied Authorised Waste: Electrical Cable Lead/Acid Batteries Scrap Metal & Swarf Prohibited Waste: Elemental Sodium Or Potassium Liq/Sludge N.O.S. Ie Part Of Acc.Scrap Metal In Fine Powder Form	B9SE (SE)	633	1	408500 287020
63	**Registered Waste Treatment or Disposal Sites** Licence Holder: Wake Metals (Midland) Ltd Licence Reference: SL 1065 MOD 1 Site Location: 119 Glover Street, BIRMINGHAM, West Midlands, B9 4BY Operator Location: 11 Flathouse Road, Portsmouth, Hampshire, Po1 4qs Authority: Environment Agency - Midlands Region, Upper Trent Area Site Category: Scrapyard Max Input Rate: Undefined Waste Source Restrictions: No known restriction on source of waste Licence Status: Operational as far as is knownOperational Dated: 1st July 1992 Preceded By Licence: Not Given Superseded By Licence: Not Given Positional Accuracy: Manually positioned to the address or location Boundary Quality: Not Supplied Authorised Waste: Electrical Cable Lead/Acid Batteries Scrap Metal & Swarf Prohibited Waste: Elemental Sodium Or Potassium Liq/Sludge N.O.S. Ie Part Of Acc.Scrap Metal In Fine Powder Form	B5SW (S)	749	1	408410 286590
64	**Registered Waste Treatment or Disposal Sites** Licence Holder: Shardal Castings Ltd Licence Reference: SL 969 MOD 4 Site Location: Lower Trinity Street, BIRMINGHAM, West Midlands, B9 4AG Operator Location: As Site Address Authority: Environment Agency - Midlands Region, Upper Trent Area Site Category: Scrapyard Max Input Rate: Medium (Equal to or greater than 25,000 and less than 75,000 tonnes per year) Waste Source Restrictions: No known restriction on source of waste Licence Status: Operational as far as is knownOperational Dated: 1st May 1994 Preceded By Licence: SL 969 MOD 1 Superseded By Licence: Not Given Positional Accuracy: Located by supplier to within 100m Boundary Quality: Not Supplied Authorised Waste: Electrical Cable Max.Waste Permitted By Licence Scrap Metal & Swarf Prohibited Waste: Elemental Sodium/Potassium Liquid Wastes Sludges Except Oil Contam.Swarf Waste N.O.S.	B5SW (S)	759	1	408170 286340

Map ID	Details	Quadrant Reference (Compass Direction)	Estimated Distance From Site	Contact	NGR
64	**Registered Waste Treatment or Disposal Sites** Licence Holder: Shandal Castings Ltd Licence Reference: SL 969 MOD 1 Site Location: Lower Trinity Street, BIRMINGHAM, West Midlands, B9 4AG Operator Location: As Site Address Authority: Environment Agency - Midlands Region, Upper Trent Area Site Category: Scrapyard Max Input Rate: Undefined Waste Source Restrictions: No known restriction on source of waste Licence Status: Record supersededSuperseded Dated: 1st October 1992 Preceded By Licence: Not Given Superseded By Licence: SL 969 MOD 4 Positional Accuracy: Located by supplier to within 100m Boundary Quality: Not Supplied Authorised Waste: Electrical Cable Photographic Fixer & Developer Scrap Metal & Swarf Prohibited Waste: Elemental Sodium Or Potassium Liq/Sludge N.O.S. Ie Part Of Acc.Scrap Metal In Fine Powder Form Waste N.O.S.	B5SW (S)	759	1	408170 286340
64	**Registered Waste Treatment or Disposal Sites** Licence Holder: Belstan Metals & Alloys Ltd Licence Reference: SL 676 Site Location: Adderley Street, BIRMINGHAM, West Midlands, B9 4EE Operator Location: 21-27 Hunters Road, Hockley Brook, BIRMINGHAM, West Midlands, B19 6DP Authority: Environment Agency - Midlands Region, Upper Trent Area Site Category: Scrapyard Max Input Rate: Undefined Waste Source Restrictions: No known restriction on source of waste Licence Status: Site Closed Dated: 1st September 1993 Preceded By Licence: Not Given Superseded By Licence: Not Given Positional Accuracy: Located by supplier to within 100m Boundary Quality: Not Supplied Authorised Waste: Electrical Cable Scrap Metal & Swarf Prohibited Waste: Any Metal In Fine Powder Form Elemental Sodium Or Potassium Liquids/Sludges Waste N.O.S.	B1NW (S)	802	1	408190 286300
65	**Registered Waste Treatment or Disposal Sites** Licence Holder: Warwick Street Metal Works Ltd Licence Reference: SL 773 Site Location: 77 Warwick Street, Bordesley, BIRMINGHAM, West Midlands, B12 0NH Operator Location: As Site Address Authority: Environment Agency - Midlands Region, Upper Trent Area Site Category: Scrapyard Max Input Rate: Undefined Waste Source Restrictions: No known restriction on source of waste Licence Status: Licence lapsed/cancelled/defunct/not applicable/surrenderedCancelled Dated: 1st January 1993 Preceded By Licence: Not Given Superseded By Licence: Not Given Positional Accuracy: Manually positioned to the address or location Boundary Quality: Not Supplied Authorised Waste: Electrical Cable Lead/Acid Batteries Metallic Residues Scrap Metal & Swarf Prohibited Waste: Elemental Sodium Or Potassium Liq/Sludge N.O.S. Ie Part Of Acc.Scrap Metal In Fine Powder Form	B1NW (S)	938	1	408150 286100

Map ID	Details	Quadrant Reference (Compass Direction)	Estimated Distance From Site	Contact	NGR
66	**Registered Waste Treatment or Disposal Sites** Licence Holder: S.H. Tools Ltd Licence Reference: SL 1068 Site Location: 149 Garrison Street, Bordesley, BIRMINGHAM, West Midlands, B9 4BN Operator Location: As Site Address Authority: Environment Agency - Midlands Region, Upper Trent Area Site Category: Scrapyard Max Input Rate: Undefined Waste Source Restrictions: No known restriction on source of waste Licence Status: Licence lapsed/cancelled/defunct/not applicable/surrenderedCancelled Dated: 1st September 1993 Preceded By Licence: Not Given Superseded By Licence: Not Given Positional Accuracy: Manually positioned to the address or location Boundary Quality: Not Supplied Authorised Waste: Electrical Cable; Office/Factory Equipment; Scrap Metal & Swarf Prohibited Waste: Any Metal In Fine Powder Form; Elemental Sodium Or Potassium; Liquids/Sludges; Waste N.O.S.	B10SW (E)	978	1	408850 287050

Map ID	Details	Quadrant Reference (Compass Direction)	Estimated Distance From Site	Contact	NGR
67	**Control of Major Accident Hazards Sites (COMAH)** Name: Macdermid Plc Location: Palmer Street, Birmingham, B9 4EU Reference: Not Supplied Type: Upper Tier **Status: Active** Positional Accuracy: Automatically positioned to the address	B5SW (S)	707	4	408395 286636
68	**Planning Hazardous Substance Consents** Name: Microponents Location: 39-43 Belmont Row, City, BIRMINGHAM, West Midlands, B4 7RE Authority: Birmingham City Council Application Ref: 1992/03864/PA Hazardous Substance: Chlorine Maximum Quantity: 0 Application date: 16th September 1992 **Decision: Withdrawn** Positional Accuracy: Manually positioned to the address or location	B9SW (NW)	331	5	408162 287302
69	**Planning Hazardous Substance Consents** Name: MacDermid Canning Plc Location: Palmer Street, Bordesley, BIRMINGHAM, West Midlands, B9 4EU Authority: Birmingham City Council Application Ref: 1999/04824/PA Hazardous Substance: Toxic Maximum Quantity: 0 Application date: 20th October 1999 **Decision: Deemed Consent GrantedGranted** Positional Accuracy: Manually positioned to the road within the address or location	B5NW (S)	668	5	408400 286702
69	**Planning Hazardous Substance Consents** Name: Macdermid Plc Location: Palmer Street, Great Barr Street, Bordesley, B9 4eu Authority: Birmingham City Council Application Ref: 2006/05183/PS Hazardous Substance: Toxic Maximum Quantity: 0 Application date: 15th August 2006 **Decision: Deemed Consent GrantedGranted** Positional Accuracy: Manually positioned to the road within the address or location	B5NW (S)	673	5	408419 286719

Map ID	Details	Quadrant Reference (Compass Direction)	Estimated Distance From Site	Contact	NGR
	BGS 1:625,000 Solid Geology Description: Permian and Triassic sandstones, undifferentiated,including Bunter and Keuper	B9SW (NW)	0	3	408275 287231
	BGS Estimated Soil Chemistry Source: British Geological Survey, National Geoscience Information Service Soil Sample Type: Rural Soil Arsenic Concentration: <15 mg/kg Cadmium Concentration: <1.8 mg/kg Chromium Concentration: 20 - 40 mg/kg Lead Concentration: <150 mg/kg Nickel Concentration: <15 mg/kg	B9SW (NW)	126	6	408228 287237
	BGS Estimated Soil Chemistry Source: British Geological Survey, National Geoscience Information Service Soil Sample Type: Rural Soil Arsenic Concentration: <15 mg/kg Cadmium Concentration: <1.8 mg/kg Chromium Concentration: 60 - 90 mg/kg Lead Concentration: <150 mg/kg Nickel Concentration: 15 - 30 mg/kg	B5NW (SW)	232	6	408207 287000
	BGS Estimated Soil Chemistry Source: British Geological Survey, National Geoscience Information Service Soil Sample Type: Rural Soil Arsenic Concentration: <15 mg/kg Cadmium Concentration: <1.8 mg/kg Chromium Concentration: 60 - 90 mg/kg Lead Concentration: <150 mg/kg Nickel Concentration: 15 - 30 mg/kg	B9SW (NW)	233	6	408396 287152
	BGS Estimated Soil Chemistry Source: British Geological Survey, National Geoscience Information Service Soil Sample Type: Rural Soil Arsenic Concentration: <15 mg/kg Cadmium Concentration: <1.8 mg/kg Chromium Concentration: 40 - 60 mg/kg Lead Concentration: <150 mg/kg Nickel Concentration: 15 - 30 mg/kg	B5NW (S)	320	6	408428 287000
	BGS Estimated Soil Chemistry Source: British Geological Survey, National Geoscience Information Service Soil Sample Type: Rural Soil Arsenic Concentration: <15 mg/kg Cadmium Concentration: <1.8 mg/kg Chromium Concentration: 40 - 60 mg/kg Lead Concentration: <150 mg/kg Nickel Concentration: 15 - 30 mg/kg	B9SW (NW)	352	6	408428 287108
	BGS Estimated Soil Chemistry Source: British Geological Survey, National Geoscience Information Service Soil Sample Type: Rural Soil Arsenic Concentration: <15 mg/kg Cadmium Concentration: <1.8 mg/kg Chromium Concentration: 40 - 60 mg/kg Lead Concentration: <150 mg/kg Nickel Concentration: 15 - 30 mg/kg	B5NW (S)	550	6	408453 286886

Map ID	Details	Quadrant Reference (Compass Direction)	Estimated Distance From Site	Contact	NGR
	BGS Estimated Soil Chemistry Source: British Geological Survey, National Geoscience Information Service Soil Sample Type: Rural Soil Arsenic Concentration: <15 mg/kg Cadmium Concentration: <1.8 mg/kg Chromium Concentration: 60 - 90 mg/kg Lead Concentration: <150 mg/kg Nickel Concentration: 15 - 30 mg/kg	B5NE (S)	714	6	408517 286793
	BGS Estimated Soil Chemistry Source: British Geological Survey, National Geoscience Information Service Soil Sample Type: Rural Soil Arsenic Concentration: <15 mg/kg Cadmium Concentration: <1.8 mg/kg Chromium Concentration: 20 - 40 mg/kg Lead Concentration: <150 mg/kg Nickel Concentration: <15 mg/kg	B13SW (N)	854	6	408428 288000
	BGS Estimated Soil Chemistry Source: British Geological Survey, National Geoscience Information Service Soil Sample Type: Rural Soil Arsenic Concentration: <15 mg/kg Cadmium Concentration: <1.8 mg/kg Chromium Concentration: 40 - 60 mg/kg Lead Concentration: <150 mg/kg Nickel Concentration: 15 - 30 mg/kg	B1NW (S)	961	6	408299 286000
	BGS Estimated Soil Chemistry Source: British Geological Survey, National Geoscience Information Service Soil Sample Type: Rural Soil Arsenic Concentration: <15 mg/kg Cadmium Concentration: <1.8 mg/kg Chromium Concentration: 40 - 60 mg/kg Lead Concentration: <150 mg/kg Nickel Concentration: 15 - 30 mg/kg	B6NW (E)	985	6	408853 287000
	BGS Measured Urban Soil Chemistry No data available				
	BGS Urban Soil Chemistry Averages No data available				
	Coal Mining Affected Areas In an area that might not be affected by coal mining				
	Non Coal Mining Areas of Great Britain No Hazard				
	Potential for Collapsible Ground Stability Hazards Hazard Potential: Very Low Source: British Geological Survey, National Geoscience Information Service	B9SW (NW)	0	3	408396 287153
	Potential for Compressible Ground Stability Hazards Hazard Potential: No Hazard Source: British Geological Survey, National Geoscience Information Service	B9SW (NW)	0	3	408396 287153
	Potential for Ground Dissolution Stability Hazards No Hazard				
	Potential for Landslide Ground Stability Hazards Hazard Potential: Very Low Source: British Geological Survey, National Geoscience Information Service	B9SW (NW)	0	3	408428 287108
	Potential for Running Sand Ground Stability Hazards Hazard Potential: Very Low Source: British Geological Survey, National Geoscience Information Service	B9SW (NW)	0	3	408396 287153

Map ID	Details	Quadrant Reference (Compass Direction)	Estimated Distance From Site	Contact	NGR
	Potential for Shrinking or Swelling Clay Ground Stability Hazards Hazard Potential: No Hazard Source: British Geological Survey, National Geoscience Information Service	B9SW (W)	0	3	408367 287132
	Potential for Shrinking or Swelling Clay Ground Stability Hazards Hazard Potential: Very Low Source: British Geological Survey, National Geoscience Information Service	B9SW (NW)	212	3	408428 287108
	Radon Potential - Radon Protection Measures Protection Measure: No radon protective measures are necessary in the construction of new dwellings or extensions Source: British Geological Survey, National Geoscience Information Service	B9SW (NW)	0	3	408428 287108
	Radon Potential - Radon Affected Areas Affected Area: The property is in a lower probability radon area, as less than 1% of homes are above the action level Source: British Geological Survey, National Geoscience Information Service	B9SW (NW)	0	3	408428 287108

Map ID	Details	Quadrant Reference (Compass Direction)	Estimated Distance From Site	Contact	NGR
70	**Contemporary Trade Directory Entries** Name: Malcolm Enamellers Ltd Location: Lawley Middleway, Birmingham, B4 7XH Classification: Enamelling **Status: Inactive** Positional Accuracy: Automatically positioned to the address	B9NW (NW)	366	-	408158 287376
70	**Contemporary Trade Directory Entries** Name: Interwaste Municipal Ltd Location: 83, Lawley Middleway, Birmingham, B4 7XH Classification: Commercial Vehicle Servicing, Repairs, Parts & Accessories **Status: Inactive** Positional Accuracy: Automatically positioned to the address	B9NW (NW)	367	-	408135 287404
71	**Contemporary Trade Directory Entries** Name: Smart Birmingham Location: Lawley Middleway, Birmingham, West Midlands, B4 7XH Classification: Car Dealers **Status: Active** Positional Accuracy: Manually positioned to the road within the address or location	B9NW (NW)	403	-	408118 287470
72	**Contemporary Trade Directory Entries** Name: Birmingham City Council Recycling Services Location: Montague Street, Bordesley, Birmingham, West Midlands, B9 4BA Classification: Recycling Centres **Status: Active** Positional Accuracy: Automatically positioned to the address	B5NW (SW)	414	-	408272 286997
72	**Contemporary Trade Directory Entries** Name: Taylor Transport Uk Ltd Location: Montague Street, Bordesley, Birmingham, West Midlands, B9 4BA Classification: Road Haulage Services **Status: Inactive** Positional Accuracy: Automatically positioned to the address	B5NW (SW)	430	-	408274 286956
72	**Contemporary Trade Directory Entries** Name: Sita Location: Montague Street, Bordesley, Birmingham, B9 4BA Classification: Waste Disposal Services **Status: Inactive** Positional Accuracy: Automatically positioned to the address	B5NW (SW)	430	-	408274 286956
72	**Contemporary Trade Directory Entries** Name: Sita Location: Montague Street, Bordesley, Birmingham, West Midlands, B9 4BA Classification: Waste Disposal Services **Status: Active** Positional Accuracy: Automatically positioned to the address	B5NW (SW)	430	-	408274 286956
72	**Contemporary Trade Directory Entries** Name: Callan Connect Ltd Location: Montague St, Bordesley, Birmingham, West Midlands, B9 4BA Classification: Engineering Services **Status: Active** Positional Accuracy: Manually positioned within the geographical locality	B5NW (SW)	430	-	408274 286956
72	**Contemporary Trade Directory Entries** Name: Commercial Waste Service Location: Montague Street, Bordesley, Birmingham, West Midlands, B9 4BA Classification: Waste Disposal Services **Status: Active** Positional Accuracy: Manually positioned to the road within the address or location	B5NW (SW)	439	-	408292 286978
72	**Contemporary Trade Directory Entries** Name: City Centre Storage Location: 117 Montague Street, Birmingham, West Midlands, B9 4BA Classification: Road Haulage Services **Status: Active** Positional Accuracy: Manually positioned to the road within the address or location	B5NW (SW)	439	-	408292 286980
72	**Contemporary Trade Directory Entries** Name: S I T A Holdings Uk Location: Montague St, Bordesley, Birmingham, B9 4BA Classification: Waste Disposal Services **Status: Inactive** Positional Accuracy: Manually positioned to the road within the address or location	B5NW (SW)	447	-	408295 286962
72	**Contemporary Trade Directory Entries** Name: Tjs Tyre Services Ltd Location: Montague St, Bordesley, Birmingham, West Midlands, B9 4BA Classification: Tyre Dealers **Status: Inactive** Positional Accuracy: Manually positioned to the road within the address or location	B5NW (SW)	447	-	408295 286962

Map ID	Details	Quadrant Reference (Compass Direction)	Estimated Distance From Site	Contact	NGR
73	**Contemporary Trade Directory Entries** Name: City Clean Auto Gas Location: 185, Lawley Middleway, Birmingham, B4 7XT Classification: Autogas Suppliers & Installers **Status: Active** Positional Accuracy: Automatically positioned to the address	B9SW (W)	450	-	408324 287111
73	**Contemporary Trade Directory Entries** Name: Man For A Van Ltd Location: 185, Lawley Middleway, Birmingham, B4 7XT Classification: Commercial Vehicle Dealers **Status: Inactive** Positional Accuracy: Automatically positioned to the address	B9SW (W)	450	-	408324 287111
74	**Contemporary Trade Directory Entries** Name: Little N Large Tyres Location: Lawley Middleway, Birmingham, B4 7XT Classification: Tyre Dealers **Status: Active** Positional Accuracy: Manually positioned within the geographical locality	B9SW (SW)	463	-	408330 287030
74	**Contemporary Trade Directory Entries** Name: Birmingham Volkswagen Ltd Location: Lawley Middleway, Birmingham, B4 7XT Classification: Car Dealers **Status: Active** Positional Accuracy: Automatically positioned to the address	B9SW (SW)	463	-	408330 287030
74	**Contemporary Trade Directory Entries** Name: Johnsons Extra Location: Lawley Middleway, Birmingham, B4 7XT Classification: Car Dealers **Status: Active** Positional Accuracy: Automatically positioned to the address	B9SW (SW)	463	-	408330 287030
75	**Contemporary Trade Directory Entries** Name: Midland Pest Control Location: The Bond, 180-182, Fazeley Street, Birmingham, B5 5SE Classification: Pest & Vermin Control **Status: Active** Positional Accuracy: Automatically positioned to the address	B5NW (SW)	472	-	408117 286709
75	**Contemporary Trade Directory Entries** Name: Concept Design & Print Location: 180-182, Fazeley Street, Birmingham, West Midlands, B5 5SE Classification: Printers **Status: Inactive** Positional Accuracy: Manually positioned to the address or location	B5NW (SW)	472	-	408117 286709
75	**Contemporary Trade Directory Entries** Name: Dataproof Location: The Bond, 180-182, Fazeley Street, Birmingham, West Midlands, B5 5SE Classification: Printers **Status: Active** Positional Accuracy: Manually positioned to the address or location	B5NW (SW)	472	-	408117 286709
76	**Contemporary Trade Directory Entries** Name: Midland Coach Concepts Location: 52 Windsor St South, Birmingham, West Midlands, B7 4JB Classification: Commercial Vehicle Bodybuilders & Repairers **Status: Inactive** Positional Accuracy: Manually positioned to the address or location	B9NW (NW)	473	-	408160 287526
76	**Contemporary Trade Directory Entries** Name: Carter Ltd Location: 2, Lawley Middleway, Birmingham, B4 7XL Classification: Water Coolers **Status: Inactive** Positional Accuracy: Automatically positioned to the address	B9NW (NW)	486	-	408130 287564
76	**Contemporary Trade Directory Entries** Name: Carter - Visco Location: 2, Lawley Middleway, Birmingham, West Midlands, B4 7XL Classification: Water Coolers **Status: Inactive** Positional Accuracy: Automatically positioned to the address	B9NW (NW)	486	-	408130 287564
77	**Contemporary Trade Directory Entries** Name: Boldtrend Location: 8 Lawford Cl, Birmingham, West Midlands, B7 4HJ Classification: Printers **Status: Inactive** Positional Accuracy: Manually positioned to the road within the address or location	B9SW (NW)	476	-	408326 287272

Map ID	Details	Quadrant Reference (Compass Direction)	Estimated Distance From Site	Contact	NGR
77	**Contemporary Trade Directory Entries** Name: Sunrise Technolgy Location: Lawford Cl, Birmingham, West Midlands, B7 4HJ Classification: Printers **Status: Inactive** Positional Accuracy: Manually positioned to the road within the address or location	B9SW (NW)	480	-	408332 287265
77	**Contemporary Trade Directory Entries** Name: Protofoam Packaging Ltd Location: The Old Mint, Lawford Close, Birmingham, B7 4HJ Classification: Foam Products - Rubber & Plastics **Status: Inactive** Positional Accuracy: Automatically positioned to the address	B9SW (NW)	492	-	408341 287277
77	**Contemporary Trade Directory Entries** Name: Midland Exhausts Location: 8-10, Lawford Close, Birmingham, B7 4HJ Classification: Exhaust & Shock Absorber Centres **Status: Active** Positional Accuracy: Automatically positioned to the address	B9SW (NW)	497	-	408350 287258
78	**Contemporary Trade Directory Entries** Name: Commercial Waste Services Location: Montague St, Bordesley, Birmingham, West Midlands, B9 4BA Classification: Waste Disposal Services **Status: Inactive** Positional Accuracy: Manually positioned to the road within the address or location	B5NW (SW)	476	-	408305 286912
79	**Contemporary Trade Directory Entries** Name: Ash Motor Services Location: 37 Vauxhall Rd, Nechells, Birmingham, B7 4EZ Classification: Petrol Filling Stations **Status: Active** Positional Accuracy: Manually positioned to the road within the address or location	B9SW (NW)	498	-	408326 287344
79	**Contemporary Trade Directory Entries** Name: Colab Location: St. James House, 1, St. James Place, Birmingham, West Midlands, B7 4JE Classification: Photographic Processors **Status: Inactive** Positional Accuracy: Manually positioned to the address or location	B9SW (N)	512	-	408346 287330
80	**Contemporary Trade Directory Entries** Name: Scammell Engineering Systems Ltd Location: Fazeley Street, Birmingham, B5 5SG Classification: Engineers - General **Status: Inactive** Positional Accuracy: Automatically positioned to the address	B5NW (SW)	508	-	408184 286710
81	**Contemporary Trade Directory Entries** Name: R H Nuttall Ltd Location: Great Brook Street, Birmingham, B7 4EN Classification: Rubber & Plastic Products - Manufacturers **Status: Active** Positional Accuracy: Automatically positioned to the address	B9NW (NW)	536	-	408189 287583
82	**Contemporary Trade Directory Entries** Name: Pressure Flex Location: 111, Great Barr Street, Birmingham, B9 4BB Classification: Hose, Tubing & Fittings **Status: Inactive** Positional Accuracy: Automatically positioned to the address	B5NW (S)	543	-	408295 286771
82	**Contemporary Trade Directory Entries** Name: Newbow Location: 111, Great Barr Street, Birmingham, B9 4BB Classification: Hydraulic Equipment & Accessories - Sales & Service **Status: Inactive** Positional Accuracy: Automatically positioned to the address	B5NW (S)	543	-	408295 286771
83	**Contemporary Trade Directory Entries** Name: Co-Op Garage Location: Windsor Street South, Birmingham, B7 4JB Classification: Garage Services **Status: Inactive** Positional Accuracy: Automatically positioned to the address	B9NW (NW)	551	-	408142 287632
84	**Contemporary Trade Directory Entries** Name: Mercedes Benz Location: Lawley Middleway, Birmingham, B4 7XH Classification: Car Dealers **Status: Active** Positional Accuracy: Automatically positioned to the address	B5NW (S)	555	-	408378 286881

Map ID	Details	Quadrant Reference (Compass Direction)	Estimated Distance From Site	Contact	NGR
85	**Contemporary Trade Directory Entries** Name: Mission Print Location: 101, Heath Mill Lane, Birmingham, B9 4AR Classification: T-Shirts **Status: Inactive** Positional Accuracy: Automatically positioned to the address	B5SW (SW)	558	-	408120 286590
85	**Contemporary Trade Directory Entries** Name: R P S Engineering Location: 54-57, Floodgate Street, Birmingham, B5 5SL Classification: Precision Engineers **Status: Inactive** Positional Accuracy: Automatically positioned to the address	B5SW (SW)	560	-	408139 286615
85	**Contemporary Trade Directory Entries** Name: M W F Services Location: 54-57, Floodgate Street, Birmingham, B5 5SL Classification: Plant & Machinery Repairs **Status: Inactive** Positional Accuracy: Automatically positioned to the address	B5SW (SW)	560	-	408139 286615
86	**Contemporary Trade Directory Entries** Name: Electro Mechanical Solutions (Birmingham) Ltd Location: 3, Locke Place, Birmingham, B7 4HH Classification: Mechanical Engineers **Status: Active** Positional Accuracy: Automatically positioned to the address	B9SW (N)	563	-	408420 287253
86	**Contemporary Trade Directory Entries** Name: Batchelor Polyurethanes Location: 3, Locke Place, Birmingham, B7 4HH Classification: Rubber & Plastic Products - Manufacturers **Status: Inactive** Positional Accuracy: Automatically positioned in the proximity of the address	B9SW (N)	563	-	408420 287253
86	**Contemporary Trade Directory Entries** Name: Melia Engineering & Machining Services Ltd Location: 5, Locke Place, Birmingham, B7 4HH Classification: Precision Engineers **Status: Active** Positional Accuracy: Automatically positioned to the address	B9SW (N)	563	-	408420 287253
86	**Contemporary Trade Directory Entries** Name: Heartlands Refrigeration Location: 5-7, Locke Place, Birmingham, B7 4HH Classification: Air Conditioning & Refrigeration Contractors **Status: Active** Positional Accuracy: Automatically positioned to the address	B9SW (N)	563	-	408420 287253
86	**Contemporary Trade Directory Entries** Name: A A Catering Equipment & Repairs Location: 2, Locke Place, Birmingham, B7 4HH Classification: Catering Equipment - Servicing & Repairs **Status: Inactive** Positional Accuracy: Automatically positioned to the address	B9SW (N)	563	-	408420 287253
86	**Contemporary Trade Directory Entries** Name: David Finney Location: 5-7, Locke Place, Birmingham, West Midlands, B7 4HH Classification: Engineering Services **Status: Active** Positional Accuracy: Manually positioned to the address or location	B9SW (N)	563	-	408420 287253
87	**Contemporary Trade Directory Entries** Name: Broadland Foods Ltd Location: 107, Great Barr Street, Birmingham, B9 4BB Classification: Food Products - Manufacturers **Status: Inactive** Positional Accuracy: Automatically positioned to the address	B5NW (S)	565	-	408337 286789
87	**Contemporary Trade Directory Entries** Name: Bridge Reclaims Location: Great Barr St, Birmingham, West Midlands, B9 4AY Classification: Roller Shutter Manufacturers **Status: Inactive** Positional Accuracy: Manually positioned to the road within the address or location	B5NW (S)	588	-	408316 286726
87	**Contemporary Trade Directory Entries** Name: Transmag (Uk) Ltd Location: Great Barr St, Birmingham, West Midlands, B9 4BB Classification: Transformer Manufacturers **Status: Active** Positional Accuracy: Manually positioned to the road within the address or location	B5NW (S)	594	-	408344 286750

Map ID	Details	Quadrant Reference (Compass Direction)	Estimated Distance From Site	Contact	NGR
87	**Contemporary Trade Directory Entries** Name: Lippert-Unipol (Uk) Ltd Location: Argyle Works, Great Barr Street, Birmingham, B9 4BB Classification: Manufacturers **Status: Inactive** Positional Accuracy: Automatically positioned to the address	B5NW (S)	631	-	408379 286736
88	**Contemporary Trade Directory Entries** Name: Reclamations Ltd Location: 122, Great Barr Street, Birmingham, B9 4AY Classification: Office Furniture & Equipment **Status: Inactive** Positional Accuracy: Automatically positioned to the address	B5NW (S)	569	-	408255 286691
88	**Contemporary Trade Directory Entries** Name: Gw Office Furniture Ltd Location: 122, Great Barr Street, Birmingham, West Midlands, B9 4AY Classification: Office Furniture & Equipment **Status: Active** Positional Accuracy: Automatically positioned to the address	B5NW (S)	569	-	408255 286691
88	**Contemporary Trade Directory Entries** Name: Longbridge Iron & Steel Location: 122, Heath Mill Lane, Birmingham, B9 4AR Classification: Scrap Metal Merchants **Status: Inactive** Positional Accuracy: Automatically positioned to the address	B5NW (SW)	570	-	408248 286684
89	**Contemporary Trade Directory Entries** Name: Bridge Metals Birmingham Ltd Location: 4, Landor Street, Birmingham, B8 1AE Classification: Scrap Metal Merchants **Status: Active** Positional Accuracy: Automatically positioned to the address	B9SE (SE)	584	-	408457 287075
89	**Contemporary Trade Directory Entries** Name: Solo Location: 4, Landor Street, Birmingham, B8 1AE Classification: Metal Products - Fabricated **Status: Active** Positional Accuracy: Automatically positioned to the address	B9SE (SE)	584	-	408457 287075
90	**Contemporary Trade Directory Entries** Name: Smith & Lloyd Ltd Location: 127, Heath Mill Lane, Birmingham, B9 4AX Classification: Car Body Repairs **Status: Inactive** Positional Accuracy: Automatically positioned to the address	B5SW (SW)	622	-	408201 286584
90	**Contemporary Trade Directory Entries** Name: Frontier Mot Centre Location: 127, Heath Mill Lane, Birmingham, B9 4AX Classification: Mot Testing Centres **Status: Active** Positional Accuracy: Automatically positioned to the address	B5SW (SW)	622	-	408201 286584
91	**Contemporary Trade Directory Entries** Name: Liquid Print Location: 26 Viaduct St, Birmingham, West Midlands, B7 4HB Classification: Printers **Status: Active** Positional Accuracy: Manually positioned to the road within the address or location	B9SE (N)	632	-	408486 287272
92	**Contemporary Trade Directory Entries** Name: Newton Products Ltd Location: 71-75, Allcock Street, Birmingham, B9 4DY Classification: Disability Equipment - Manufacturers & Suppliers **Status: Active** Positional Accuracy: Automatically positioned to the address	B5SW (SW)	633	-	408164 286522
93	**Contemporary Trade Directory Entries** Name: D S Tyres & Services Location: 3 Landor St, Birmingham, West Midlands, B8 1AE Classification: Tyre Dealers **Status: Inactive** Positional Accuracy: Manually positioned to the road within the address or location	B9SE (E)	644	-	408518 287096
93	**Contemporary Trade Directory Entries** Name: Kandor Location: Plot 4 Landor St, Birmingham, B8 1AE Classification: Car Breakers & Dismantlers **Status: Active** Positional Accuracy: Manually positioned to the road within the address or location	B9SE (E)	681	-	408555 287102

Map ID	Details	Quadrant Reference (Compass Direction)	Estimated Distance From Site	Contact	NGR
94	**Contemporary Trade Directory Entries** Name: Crown Decorator Centre Location: Parkway Ind Est,Heneage St, Birmingham, West Midlands, B7 4LY Classification: Painting & Decorating Supplies **Status: Inactive** Positional Accuracy: Manually positioned to the address or location	B13SW (NW)	649	-	408131 287748
94	**Contemporary Trade Directory Entries** Name: Adesco Location: Unit 6, Parkway Industrial Estate, Heneage Street, Birmingham, West Midlands, B7 4LY Classification: Adhesives, Glues & Sealants **Status: Inactive** Positional Accuracy: Manually positioned to the address or location	B13SW (NW)	672	-	408119 287779
95	**Contemporary Trade Directory Entries** Name: Birmingham Metals Co Ltd Location: Garrison Street, Birmingham, B9 4BN Classification: Scrap Metal Merchants **Status: Active** Positional Accuracy: Automatically positioned to the address	B9SE (SE)	653	-	408521 287025
96	**Contemporary Trade Directory Entries** Name: Wheels Service Station Location: 2, Langdon Street, Birmingham, B9 4BP Classification: Petrol Filling Stations **Status: Inactive** Positional Accuracy: Automatically positioned to the address	B5NE (SE)	653	-	408503 286938
96	**Contemporary Trade Directory Entries** Name: Viking Office Supplies Ltd Location: Langdon St, Birmingham, B9 4BP Classification: Office Furniture & Equipment **Status: Inactive** Positional Accuracy: Manually positioned to the road within the address or location	B5NE (SE)	675	-	408531 286956
97	**Contemporary Trade Directory Entries** Name: Premier Support Services Ltd Location: 5, Western Court, Bromley Street, Birmingham, B9 4AN Classification: Commercial Cleaning Services **Status: Active** Positional Accuracy: Automatically positioned to the address	B5SW (S)	682	-	408175 286457
97	**Contemporary Trade Directory Entries** Name: Uncle Festas Location: 11 Hack St, Birmingham, West Midlands, B9 4AH Classification: Recycling Services **Status: Active** Positional Accuracy: Manually positioned within the geographical locality	B5SW (S)	683	-	408162 286440
97	**Contemporary Trade Directory Entries** Name: Exclusive Support Services Location: 16, Bromley Street, Birmingham, B9 4AN Classification: Cleaning Services - Commercial **Status: Inactive** Positional Accuracy: Automatically positioned to the address	B5SW (S)	690	-	408167 286434
97	**Contemporary Trade Directory Entries** Name: J & J Spinning Co Location: 10, Hack Street, Birmingham, B9 4AH Classification: Engineers - General **Status: Active** Positional Accuracy: Automatically positioned to the address	B5SW (S)	702	-	408184 286435
97	**Contemporary Trade Directory Entries** Name: Matvic Engineering Location: 11 Hack St, Birmingham, B9 4AH Classification: Engineers - General **Status: Inactive** Positional Accuracy: Manually positioned to the address or location	B5SW (S)	702	-	408183 286435
98	**Contemporary Trade Directory Entries** Name: Bp Connect Location: Watery La Middleway, Bordesley, Birmingham, West Midlands, B9 4HF Classification: Petrol Filling Stations **Status: Active** Positional Accuracy: Manually positioned to the road within the address or location	B5NE (S)	691	-	408494 286808

Map ID	Details	Quadrant Reference (Compass Direction)	Estimated Distance From Site	Contact	NGR
99	**Contemporary Trade Directory Entries** Name: Five Star Scaffolding Ltd Location: Lower Trinity St, Birmingham, West Midlands, B9 4AG Classification: Scaffolding & Work Platforms **Status: Inactive** Positional Accuracy: Manually positioned within the geographical locality	B5SW (S)	707	-	408122 286366
99	**Contemporary Trade Directory Entries** Name: Digbeth Coach Craft Ltd Location: 15, Lower Trinity Street, Birmingham, West Midlands, B9 4AG Classification: Car Body Repairs **Status: Inactive** Positional Accuracy: Automatically positioned to the address	B5SW (S)	708	-	408122 286366
99	**Contemporary Trade Directory Entries** Name: Jam Engineering Location: 23, Lower Trinity Street, Birmingham, B9 4AG Classification: Engineers - General **Status: Inactive** Positional Accuracy: Automatically positioned to the address	B5SW (S)	737	-	408148 286350
99	**Contemporary Trade Directory Entries** Name: Uniplast Uk Plastic Recycling Location: 25 Lower Trinity St, Birmingham, West Midlands, B9 4AG Classification: Recycling Services **Status: Active** Positional Accuracy: Manually positioned within the geographical locality	B1NW (S)	756	-	408158 286333
100	**Contemporary Trade Directory Entries** Name: Batchelor Engineering Location: 28, Viaduct Street, Birmingham, B7 4HB Classification: Engineers - General **Status: Inactive** Positional Accuracy: Automatically positioned in the proximity of the address	B9SE (NE)	712	-	408553 287337
100	**Contemporary Trade Directory Entries** Name: Quench Recovery Location: 28, Viaduct Street, Birmingham, West Midlands, B7 4HB Classification: Car Breakdown & Recovery Services **Status: Inactive** Positional Accuracy: Automatically positioned to the address	B9SE (NE)	712	-	408553 287337
101	**Contemporary Trade Directory Entries** Name: A & G Catering Equipment Services Location: 2 Garrison St, Birmingham, B9 4BN Classification: Catering Equipment **Status: Inactive** Positional Accuracy: Manually positioned to the address or location	B5NE (SE)	717	-	408580 286988
101	**Contemporary Trade Directory Entries** Name: Save Service Station Location: Garrison Lane, Birmingham, B9 4BS Classification: Petrol Filling Stations **Status: Inactive** Positional Accuracy: Automatically positioned to the address	B5NE (SE)	737	-	408597 286969
102	**Contemporary Trade Directory Entries** Name: Cerro Ems Location: Liverpool Street, Birmingham, B9 4DS Classification: Non-Ferrous Metals **Status: Active** Positional Accuracy: Automatically positioned to the address	B5SW (S)	728	-	408261 286494
102	**Contemporary Trade Directory Entries** Name: Compressed Air Systems Uk Location: 53-54, Allcock Street, Birmingham, B9 4DY Classification: Air Compressors **Status: Active** Positional Accuracy: Automatically positioned to the address	B5SW (S)	747	-	408252 286449
102	**Contemporary Trade Directory Entries** Name: G S Pneumatics Ltd Location: 53-54, Allcock Street, Birmingham, B9 4DY Classification: Pneumatic Systems & Equipment **Status: Inactive** Positional Accuracy: Automatically positioned to the address	B5SW (S)	747	-	408252 286449
102	**Contemporary Trade Directory Entries** Name: G S Pneumatics Ltd Location: 53-54, Allcock Street, Birmingham, West Midlands, B9 4DY Classification: Pneumatic Systems & Equipment **Status: Inactive** Positional Accuracy: Automatically positioned to the address	B5SW (S)	747	-	408252 286449

Map ID	Details	Quadrant Reference (Compass Direction)	Estimated Distance From Site	Contact	NGR
102	**Contemporary Trade Directory Entries** Name: Louis Drapkin Ltd Location: 48-52, Allcock Street, Birmingham, B9 4EA Classification: Printers **Status: Inactive** Positional Accuracy: Automatically positioned to the address	B5SW (S)	786	-	408283 286425
102	**Contemporary Trade Directory Entries** Name: J A Broadfield Location: 35-42, Allcock Street, Birmingham, West Midlands, B9 4DY Classification: Pattern Makers - Industrial **Status: Inactive** Positional Accuracy: Automatically positioned to the address	B5SW (S)	786	-	408283 286425
103	**Contemporary Trade Directory Entries** Name: Croy Location: 3-5, Lower Dartmouth Street, Birmingham, B9 4LG Classification: Glass Fibre Moulding, Materials & Manufacturers **Status: Active** Positional Accuracy: Automatically positioned to the address	B5NE (SE)	731	-	408548 286828
104	**Contemporary Trade Directory Entries** Name: Myona Location: Watery Lane Middleway, Bordesley, Birmingham, B9 4HE Classification: Cleaning Materials & Equipment **Status: Inactive** Positional Accuracy: Automatically positioned to the address	B5NE (S)	740	-	408490 286703
105	**Contemporary Trade Directory Entries** Name: Sjf Autobodies Location: 9, Westley Street, Birmingham, B9 4ER Classification: Car Body Repairs **Status: Inactive** Positional Accuracy: Automatically positioned to the address	B5SW (S)	750	-	408453 286636
105	**Contemporary Trade Directory Entries** Name: S K Motors Location: 9, Westley Street, Birmingham, West Midlands, B9 4ER Classification: Car Breakers & Dismantlers **Status: Active** Positional Accuracy: Automatically positioned to the address	B5SW (S)	750	-	408453 286636
105	**Contemporary Trade Directory Entries** Name: Birmingham Mot Centre Location: 9, Westley Street, Birmingham, West Midlands, B9 4ER Classification: Mot Testing Centres **Status: Active** Positional Accuracy: Manually positioned to the address or location	B5SW (S)	750	-	408453 286636
105	**Contemporary Trade Directory Entries** Name: B M W Base Location: Unit 2, Little Edward Street, Birmingham, West Midlands, B9 4EW Classification: Garage Services **Status: Inactive** Positional Accuracy: Automatically positioned to the address	B5SE (S)	756	-	408479 286660
105	**Contemporary Trade Directory Entries** Name: Haden Bros Ltd Location: Westley Street, Birmingham, B9 4ES Classification: Engineers - General **Status: Inactive** Positional Accuracy: Automatically positioned to the address	B5SE (S)	779	-	408494 286642
106	**Contemporary Trade Directory Entries** Name: Wake Metals (Midland) Ltd Location: 119, Glover Street, Birmingham, B9 4EY Classification: Scrap Metal Merchants **Status: Inactive** Positional Accuracy: Automatically positioned to the address	B5SW (S)	754	-	408416 286589
106	**Contemporary Trade Directory Entries** Name: City Beers Location: 119, Glover Street, Birmingham, B9 4EY Classification: Blast Cleaning **Status: Inactive** Positional Accuracy: Automatically positioned to the address	B5SW (S)	754	-	408416 286589
107	**Contemporary Trade Directory Entries** Name: Shardal Castings Location: 29, Lower Trinity Street, Birmingham, B9 4AG Classification: Scrap Metal Merchants **Status: Inactive** Positional Accuracy: Automatically positioned to the address	B5SW (S)	768	-	408183 286339

Map ID	Details	Quadrant Reference (Compass Direction)	Estimated Distance From Site	Contact	NGR
108	**Contemporary Trade Directory Entries** Name: Castle Comfort Stairlifts Ltd Location: 162-164 High St, Deritend, Birmingham, West Midlands, B12 0LD Classification: Stairlifts - Manufacturers & Installers **Status: Active** Positional Accuracy: Manually positioned to the address or location	B1NW (S)	773	-	408121 286281
108	**Contemporary Trade Directory Entries** Name: A-Z Catering Suppliers Location: 163, High Street, Deritend, Birmingham, B12 0LD Classification: Catering Equipment **Status: Inactive** Positional Accuracy: Automatically positioned to the address	B1NW (S)	781	-	408130 286277
109	**Contemporary Trade Directory Entries** Name: Reclamations Ltd Location: 20 A St. Andrews Rd, Birmingham, West Midlands, B9 4LN Classification: Office Furniture & Equipment **Status: Active** Positional Accuracy: Manually positioned to the road within the address or location	B5NE (SE)	784	-	408578 286768
110	**Contemporary Trade Directory Entries** Name: Hunter Bros Ltd Location: Adderley Street, Birmingham, B9 4EE Classification: Spraying - Paint & Coatings **Status: Inactive** Positional Accuracy: Automatically positioned in the proximity of the address	B1NW (S)	798	-	408171 286288
110	**Contemporary Trade Directory Entries** Name: H & M Finishers Location: Adderley Street, Birmingham, B9 4EE Classification: Metal Finishing Services **Status: Inactive** Positional Accuracy: Automatically positioned in the proximity of the address	B1NW (S)	798	-	408171 286288
110	**Contemporary Trade Directory Entries** Name: Tims Car Supermarket Location: 149, High Street, Bordesley, Birmingham, B12 0JU Classification: Car Dealers **Status: Inactive** Positional Accuracy: Automatically positioned to the address	B1NW (S)	843	-	408185 286242
110	**Contemporary Trade Directory Entries** Name: Strathstone Saab Location: 149-159 High St, Bordesley, Birmingham, West Midlands, B12 0JU Classification: Car Dealers **Status: Active** Positional Accuracy: Manually positioned to the address or location	B1NW (S)	843	-	408185 286242
111	**Contemporary Trade Directory Entries** Name: B B S Location: 148, Adderley Street, Birmingham, West Midlands, B9 4ED Classification: Precision Engineers **Status: Inactive** Positional Accuracy: Automatically positioned to the address	B5SW (S)	798	-	408234 286349
111	**Contemporary Trade Directory Entries** Name: Stockbroker Steels Ltd Location: 148, Adderley Street, Birmingham, West Midlands, B9 4ED Classification: Machine Tools - Manufacturers & Distributors **Status: Inactive** Positional Accuracy: Automatically positioned to the address	B5SW (S)	798	-	408234 286349
112	**Contemporary Trade Directory Entries** Name: Midway Launderette Location: 33, Revesby Walk, Birmingham, B7 4LG Classification: Laundries & Launderettes **Status: Inactive** Positional Accuracy: Automatically positioned to the address	B9NE (N)	800	-	408492 287653
112	**Contemporary Trade Directory Entries** Name: Banf Location: 36, Revesby Walk, Birmingham, West Midlands, B7 4LG Classification: Print Finishers **Status: Inactive** Positional Accuracy: Automatically positioned to the address	B13SE (N)	825	-	408493 287690
112	**Contemporary Trade Directory Entries** Name: M G Meats Location: 40, Revesby Walk, Birmingham, B7 4LG Classification: Meat - Wholesale **Status: Inactive** Positional Accuracy: Automatically positioned to the address	B9NE (N)	826	-	408505 287678

Map ID	Details	Quadrant Reference (Compass Direction)	Estimated Distance From Site	Contact	NGR
112	**Contemporary Trade Directory Entries** Name: Dee Q Trade Center Location: 42, Revesby Walk, Birmingham, B7 4LG Classification: Cosmetic Manufacturers **Status: Inactive** Positional Accuracy: Automatically positioned to the address	B9NE (N)	834	-	408512 287681
113	**Contemporary Trade Directory Entries** Name: B P Waterlink Location: Watery Lane Middleway, Bordesley, Birmingham, B9 4HF Classification: Petrol Filling Stations - 24 Hour **Status: Inactive** Positional Accuracy: Automatically positioned to the address	B5NE (S)	805	-	408558 286689
114	**Contemporary Trade Directory Entries** Name: Cerro Ems Location: Liverpool Street, Birmingham, B9 4DS Classification: Alloys **Status: Inactive** Positional Accuracy: Automatically positioned to the address	B5SW (S)	806	-	408298 286412
114	**Contemporary Trade Directory Entries** Name: Bailey Products Location: Liverpool St, Birmingham, West Midlands, B9 4DS Classification: Engineering Services **Status: Active** Positional Accuracy: Manually positioned within the geographical locality	B5SW (S)	806	-	408298 286412
114	**Contemporary Trade Directory Entries** Name: Rochford Engineering Co Ltd Location: 37, Allcock Street, Birmingham, B9 4DY Classification: Engineers - General **Status: Active** Positional Accuracy: Automatically positioned to the address	B5SW (S)	817	-	408280 286371
114	**Contemporary Trade Directory Entries** Name: P J S Mouldings Location: 37, Allcock Street, Birmingham, West Midlands, B9 4DY Classification: Plastics - Injection Moulding **Status: Inactive** Positional Accuracy: Manually positioned to the address or location	B5SW (S)	817	-	408280 286371
115	**Contemporary Trade Directory Entries** Name: Cue International Ltd Location: Garrison House, Garrison Street, Birmingham, B9 4BN Classification: Road Haulage Services **Status: Inactive** Positional Accuracy: Automatically positioned to the address	B9SE (E)	811	-	408680 287021
116	**Contemporary Trade Directory Entries** Name: Robins & Day Location: 30 High St, Bordesley, Birmingham, West Midlands, B12 0LL Classification: Car Body Repairs **Status: Inactive** Positional Accuracy: Manually positioned to the road within the address or location	B1NW (S)	813	-	408136 286242
116	**Contemporary Trade Directory Entries** Name: Renault Location: 75-80, High Street, Bordesley, Birmingham, B12 0LL Classification: Car Dealers **Status: Active** Positional Accuracy: Automatically positioned to the address	B1NW (S)	840	-	408126 286202
116	**Contemporary Trade Directory Entries** Name: Renault Birmingham Location: 75-80, High Street, Bordesley, Birmingham, B12 0LL Classification: Car Dealers **Status: Inactive** Positional Accuracy: Automatically positioned to the address	B1NW (S)	840	-	408126 286202
117	**Contemporary Trade Directory Entries** Name: National Express Location: Liverpool Street, Birmingham, West Midlands, B9 4DS Classification: Bus & Coach Operators & Stations **Status: Active** Positional Accuracy: Automatically positioned to the address	B5SW (S)	820	-	408370 286460

Map ID	Details	Quadrant Reference (Compass Direction)	Estimated Distance From Site	Contact	NGR
118	**Contemporary Trade Directory Entries** Name: Commercial Print Location: Unit G/3, The Garrison Centre, 106, Garrison Lane, Birmingham, West Midlands, B9 4BS Classification: Printers **Status: Inactive** Positional Accuracy: Manually positioned to the address or location	B5NE (SE)	825	-	408685 286963
118	**Contemporary Trade Directory Entries** Name: Endor Cleaning Services Location: Unit B6,The Garrison Centre,106 Garrison La, Birmingham, B9 4BS Classification: Cleaning Services - Domestic **Status: Inactive** Positional Accuracy: Manually positioned to the address or location	B5NE (SE)	848	-	408706 286950
119	**Contemporary Trade Directory Entries** Name: Midrange Motors Location: 29 Adderley St, Digbeth, Birmingham, West Midlands, B9 4ED Classification: Car Dealers - Used **Status: Active** Positional Accuracy: Manually positioned to the road within the address or location	B5SW (S)	827	-	408283 286359
119	**Contemporary Trade Directory Entries** Name: United Carpet Cleaning Masters Location: 28a Adderley St, Birmingham, West Midlands, B9 4ED Classification: Carpet, Curtain & Upholstery Cleaners **Status: Inactive** Positional Accuracy: Manually positioned to the address or location	B5SW (S)	831	-	408276 286345
119	**Contemporary Trade Directory Entries** Name: Porchester Engineering Co Ltd Location: Upper Trinity Street, Birmingham, B9 4EG Classification: Engineers - General **Status: Inactive** Positional Accuracy: Automatically positioned to the address	B1NW (S)	842	-	408268 286321
119	**Contemporary Trade Directory Entries** Name: Suvair Ltd Location: 77, Upper Trinity Street, Birmingham, B9 4EG Classification: Air Purification Equipment **Status: Inactive** Positional Accuracy: Automatically positioned to the address	B1NW (S)	842	-	408268 286321
119	**Contemporary Trade Directory Entries** Name: T & T Foods Ltd Location: Aston House, 77, Upper Trinity Street, Birmingham, West Midlands, B9 4EG Classification: Food Products - Manufacturers **Status: Inactive** Positional Accuracy: Automatically positioned to the address	B1NW (S)	842	-	408268 286321
119	**Contemporary Trade Directory Entries** Name: Euro Kebab Location: 77, Upper Trinity Street, Birmingham, B9 4EG Classification: Meat Product Manufacturers & Wholesalers **Status: Active** Positional Accuracy: Automatically positioned to the address	B1NW (S)	842	-	408268 286321
119	**Contemporary Trade Directory Entries** Name: C E Polishers Location: Adderley St, Birmingham, B9 4ED Classification: French Polishing **Status: Inactive** Positional Accuracy: Manually positioned to the road within the address or location	B5SW (S)	846	-	408305 286356
119	**Contemporary Trade Directory Entries** Name: Major Bodies Location: Adderley Street, Birmingham, B9 4ED Classification: Car Body Repairs **Status: Inactive** Positional Accuracy: Automatically positioned to the address	B1NW (S)	869	-	408302 286317
119	**Contemporary Trade Directory Entries** Name: Elite Engineering Location: Neptune Works, Upper Trinity Street, Birmingham, B9 4EG Classification: Nuts, Bolts & Fixings **Status: Inactive** Positional Accuracy: Automatically positioned to the address	B1NW (S)	891	-	408304 286288

Map ID	Details	Quadrant Reference (Compass Direction)	Estimated Distance From Site	Contact	NGR
120	**Contemporary Trade Directory Entries** Name: Dockdale Ltd Location: 30, Lower Dartmouth Street, Birmingham, B9 4LG Classification: Engineers - General **Status: Inactive** Positional Accuracy: Automatically positioned to the address	B5NE (SE)	829	-	408630 286774
120	**Contemporary Trade Directory Entries** Name: Dearson Tools Ltd Location: 60, St. Andrews Road, Birmingham, B9 4LN Classification: Tool Design, Manufacturers & Makers **Status: Active** Positional Accuracy: Automatically positioned to the address	B5NE (SE)	844	-	408639 286757
120	**Contemporary Trade Directory Entries** Name: Designatech Ltd Location: 31, Lower Dartmouth Street, Birmingham, B9 4LG Classification: Air Conditioning Equipment & Systems **Status: Active** Positional Accuracy: Automatically positioned to the address	B5NE (SE)	857	-	408655 286759
121	**Contemporary Trade Directory Entries** Name: A G Lester & Sons Ltd Location: Unit 1, Erskine Street, Birmingham, B7 4RU Classification: Metal Products - Fabricated **Status: Inactive** Positional Accuracy: Automatically positioned to the address	B9NE (NE)	863	-	408694 287394
121	**Contemporary Trade Directory Entries** Name: J & M Transport Location: 50 Erskine St, Nechells, Birmingham, B7 4RU Classification: Road Haulage Services **Status: Inactive** Positional Accuracy: Manually positioned to the address or location	B9NE (NE)	880	-	408713 287388
122	**Contemporary Trade Directory Entries** Name: K Sleep Beds Ltd Location: 71, St. Andrews Road, Birmingham, West Midlands, B9 4LW Classification: Bed & Mattress Manufacturers **Status: Inactive** Positional Accuracy: Automatically positioned to the address	B5SE (SE)	865	-	408614 286666
122	**Contemporary Trade Directory Entries** Name: Gerard Reproductions Ltd Location: 11, Bolton Street, Birmingham, B9 4HH Classification: Fireplaces & Mantelpieces **Status: Inactive** Positional Accuracy: Automatically positioned to the address	B5SE (SE)	865	-	408614 286666
122	**Contemporary Trade Directory Entries** Name: Infinite Engineering Ltd Location: 11, Bolton Street, Birmingham, B9 4HH Classification: Engineers - General **Status: Active** Positional Accuracy: Automatically positioned to the address	B5SE (SE)	865	-	408614 286666
122	**Contemporary Trade Directory Entries** Name: Mattress-Shire Location: Bolton St, Birmingham, West Midlands, B9 4HH Classification: Bed & Mattress Manufacturers **Status: Active** Positional Accuracy: Manually positioned within the geographical locality	B5SE (SE)	865	-	408614 286666
122	**Contemporary Trade Directory Entries** Name: Wirewares (Birmingham) Ltd Location: 41, St. Andrews Road, Birmingham, B9 4LW Classification: Wire Products - Manufacturers **Status: Inactive** Positional Accuracy: Automatically positioned to the address	B5NE (SE)	873	-	408636 286687
123	**Contemporary Trade Directory Entries** Name: H J Starkey & Sons Ltd Location: 66, St. Andrews Road, Birmingham, B9 4LN Classification: Precision Engineers **Status: Inactive** Positional Accuracy: Automatically positioned to the address	B5NE (SE)	879	-	408669 286737
123	**Contemporary Trade Directory Entries** Name: Central Air Group Location: 68, St. Andrews Road, Birmingham, B9 4LN Classification: Air Compressors **Status: Active** Positional Accuracy: Automatically positioned to the address	B5NE (SE)	879	-	408669 286737

Map ID	Details	Quadrant Reference (Compass Direction)	Estimated Distance From Site	Contact	NGR
123	**Contemporary Trade Directory Entries** Name: Marleigh Trading Ltd Location: 36-44, Lower Dartmouth Street, Birmingham, B9 4LG Classification: Pallets, Crates & Packing Cases **Status: Inactive** Positional Accuracy: Automatically positioned to the address	B5NE (SE)	925	-	408718 286734
123	**Contemporary Trade Directory Entries** Name: Central Pallet Co Ltd Location: 36-51, Lower Dartmouth Street, Birmingham, B9 4LG Classification: Pallets, Crates & Packing Cases **Status: Active** Positional Accuracy: Automatically positioned to the address	B5NE (SE)	925	-	408718 286734
123	**Contemporary Trade Directory Entries** Name: Edwards & Farndon Location: Lower Dartmouth Street, Birmingham, B9 4LG Classification: Builders' Merchants **Status: Active** Positional Accuracy: Automatically positioned to the address	B5NE (SE)	947	-	408733 286715
124	**Contemporary Trade Directory Entries** Name: Window Spec Ltd Location: Garrison Street, Birmingham, West Midlands, B9 4BN Classification: Window Frame Manufacturers **Status: Inactive** Positional Accuracy: Manually positioned to the road within the address or location	B9SE (E)	900	-	408770 287022
124	**Contemporary Trade Directory Entries** Name: Scaffold Sales & Hire Ltd Location: Garrison St, Birmingham, West Midlands, B9 4BN Classification: Scaffolding & Work Platforms **Status: Inactive** Positional Accuracy: Manually positioned to the road within the address or location	B9SE (E)	906	-	408775 287020
125	**Contemporary Trade Directory Entries** Name: G A Lowe & Co Ltd Location: 201,203 Inkerman St, Birmingham, West Midlands, B7 4SA Classification: Metal Industries - Primary **Status: Inactive** Positional Accuracy: Manually positioned to the address or location	B9NE (NE)	905	-	408720 287450
125	**Contemporary Trade Directory Entries** Name: Handy Aggregates Location: 201, Inkerman Street, Birmingham, B7 4SA Classification: Sand, Gravel & Other Aggregates **Status: Inactive** Positional Accuracy: Automatically positioned to the address	B9NE (NE)	905	-	408721 287450
125	**Contemporary Trade Directory Entries** Name: William Welding & Pipe Work Location: 201, Inkerman Street, Birmingham, B7 4SA Classification: Metal Products - Fabricated **Status: Active** Positional Accuracy: Automatically positioned to the address	B9NE (NE)	905	-	408721 287450
126	**Contemporary Trade Directory Entries** Name: Nicklin Transit Packaging Location: 36, Erskine Street, Birmingham, B7 4LL Classification: Pallets, Crates & Packing Cases **Status: Active** Positional Accuracy: Automatically positioned to the address	B9NE (NE)	910	-	408703 287510
127	**Contemporary Trade Directory Entries** Name: Stride Ltd Location: 79, Warwick Street, Birmingham, West Midlands, B12 0NH Classification: Screen Process Printers **Status: Inactive** Positional Accuracy: Manually positioned to the address or location	B1NW (S)	919	-	408148 286122
127	**Contemporary Trade Directory Entries** Name: Warwick Street Metal Works Ltd Location: 77, Warwick Street, Birmingham, B12 0NH Classification: Scrap Metal Merchants **Status: Inactive** Positional Accuracy: Automatically positioned to the address	B1NW (S)	951	-	408164 286095
128	**Contemporary Trade Directory Entries** Name: P J Autos Location: 76 St Andrews Rd, Birmingham, West Midlands, B9 4LN Classification: Car Breakers & Dismantlers **Status: Inactive** Positional Accuracy: Manually positioned to the road within the address or location	B5NE (SE)	926	-	408696 286687

Map ID	Details	Quadrant Reference (Compass Direction)	Estimated Distance From Site	Contact	NGR
128	**Contemporary Trade Directory Entries** Name: Phone An Engine Location: 71 St. Andrews Rd, Birmingham, West Midlands, B9 4LW Classification: Engine Rebuilding & Reconditioning **Status: Inactive** Positional Accuracy: Manually positioned within the geographical locality	B5SE (SE)	962	-	408718 286651
129	**Contemporary Trade Directory Entries** Name: E & J Press Tools Ltd Location: 235 Great Lister St, Birmingham, B7 4BT Classification: Press Tool Manufacturers & Distributors **Status: Inactive** Positional Accuracy: Manually positioned to the address or location	B13NW (N)	926	-	408140 288040
130	**Contemporary Trade Directory Entries** Name: Gsn Hydraulics Location: 201 Inkerman St, Birmingham, West Midlands, B7 4SA Classification: Hydraulic Equipment & Accessories - Sales & Service **Status: Inactive** Positional Accuracy: Manually positioned to the road within the address or location	B9NE (NE)	938	-	408758 287440
130	**Contemporary Trade Directory Entries** Name: Champion Direct Ltd Location: Inkerman St, Birmingham, B7 4SB Classification: Distribution Services **Status: Inactive** Positional Accuracy: Manually positioned to the road within the address or location	B9NE (NE)	942	-	408762 287442
130	**Contemporary Trade Directory Entries** Name: Handy Concrete Co Ltd Location: 178, Inkerman Street, Birmingham, B7 4SA Classification: Concrete Products **Status: Active** Positional Accuracy: Automatically positioned to the address	B9NE (NE)	957	-	408786 287414
130	**Contemporary Trade Directory Entries** Name: Vauxhall Ltd Location: 178, Inkerman Street, Birmingham, West Midlands, B7 4SA Classification: Press Tool Manufacturers & Distributors **Status: Inactive** Positional Accuracy: Manually positioned to the address or location	B9NE (NE)	957	-	408786 287414
131	**Contemporary Trade Directory Entries** Name: R H Burman Location: 68a, Glover Street, Birmingham, B9 4EL Classification: Metal Spinners **Status: Inactive** Positional Accuracy: Automatically positioned to the address	B5SE (S)	940	-	408490 286403
131	**Contemporary Trade Directory Entries** Name: Butler Sheet Metal Ltd Location: 68a, Glover Street, Birmingham, B9 4EL Classification: Sheet Metal Work **Status: Inactive** Positional Accuracy: Automatically positioned to the address	B5SE (S)	940	-	408490 286403
132	**Contemporary Trade Directory Entries** Name: Ash Motor Services Location: 73, Watery Lane Middleway, Bordesley, Birmingham, B9 4HN Classification: Mot Testing Centres **Status: Active** Positional Accuracy: Automatically positioned to the address	B5SE (S)	942	-	408550 286457
133	**Contemporary Trade Directory Entries** Name: A J Control Products Ltd Location: Unit 50,Adderley St, Birmingham, West Midlands, B9 4ED Classification: Valve Manufacturers & Suppliers **Status: Active** Positional Accuracy: Manually positioned to the road within the address or location	B5SW (S)	948	-	408422 286340
133	**Contemporary Trade Directory Entries** Name: A & S Location: 50, Adderley Street, Birmingham, B9 4ED Classification: Brake & Clutch Service Centres **Status: Active** Positional Accuracy: Automatically positioned to the address	B1NW (S)	958	-	408421 286321
133	**Contemporary Trade Directory Entries** Name: Phoenix Concepts Ltd Location: Unit 3, 50, Adderley Street, Birmingham, B9 4ED Classification: Joinery Manufacturers **Status: Active** Positional Accuracy: Automatically positioned to the address	B1NW (S)	958	-	408421 286321

Map ID	Details	Quadrant Reference (Compass Direction)	Estimated Distance From Site	Contact	NGR
134	**Contemporary Trade Directory Entries** Name: Uk Brassware Designs Ltd Location: 68b, Glover Street, Birmingham, B9 4EL Classification: Foundries **Status: Inactive** Positional Accuracy: Automatically positioned in the proximity of the address	B5SE (S)	952	-	408496 286392
134	**Contemporary Trade Directory Entries** Name: P T S Moulds Ltd Location: Unit 1/2, Kingston Industrial Estate, 86, Glover Street, Birmingham, B9 4EN Classification: Mould Manufacturers **Status: Inactive** Positional Accuracy: Automatically positioned to the address	B5SE (S)	956	-	408518 286407
134	**Contemporary Trade Directory Entries** Name: Deritend Powder Coatings Location: 68, Glover Street, Birmingham, B9 4EL Classification: Spraying - Paint & Coatings **Status: Inactive** Positional Accuracy: Automatically positioned to the address	B5SE (S)	965	-	408502 286380
134	**Contemporary Trade Directory Entries** Name: Miro International Ltd Location: 68, Glover Street, Birmingham, B9 4EL Classification: Engineers - General **Status: Inactive** Positional Accuracy: Automatically positioned to the address	B5SE (S)	965	-	408502 286380
134	**Contemporary Trade Directory Entries** Name: Zebra Worldwide Machinery Ltd Location: 68, Glover Street, BIRMINGHAM, B9 4EL Classification: Machinery - Industrial & Commercial **Status: Inactive** Positional Accuracy: Automatically positioned to the address	B5SE (S)	965	-	408502 286380
134	**Contemporary Trade Directory Entries** Name: Euro Press Services Location: 68, Glover Street, Birmingham, West Midlands, B9 4EL Classification: Machine Tool Accessories & Services **Status: Inactive** Positional Accuracy: Automatically positioned to the address	B5SE (S)	965	-	408502 286380
134	**Contemporary Trade Directory Entries** Name: Total Fabrications Ltd Location: Unit 3, Kingston Industrial Estate, 86, Glover Street, Birmingham, B9 4EN Classification: Aluminium Fabricators **Status: Inactive** Positional Accuracy: Automatically positioned to the address	B5SE (S)	975	-	408544 286404
135	**Contemporary Trade Directory Entries** Name: Alliance Car & Commercials Location: 10-12, Dollman Street, Birmingham, B7 4RP Classification: Garage Services **Status: Inactive** Positional Accuracy: Automatically positioned to the address	B9NE (NE)	962	-	408742 287548
135	**Contemporary Trade Directory Entries** Name: Alliance Car & Commercial Location: 12, Dollman Street, Birmingham, B7 4RP Classification: Garage Services **Status: Inactive** Positional Accuracy: Automatically positioned to the address	B9NE (NE)	962	-	408742 287548
135	**Contemporary Trade Directory Entries** Name: Tjs Fleet Services Location: 10, Dollman Street, Birmingham, B7 4RP Classification: Tyre Repairs & Retreading **Status: Inactive** Positional Accuracy: Automatically positioned to the address	B9NE (NE)	962	-	408742 287548
135	**Contemporary Trade Directory Entries** Name: Wyman Fume Equipment Ltd Location: 14, Dollman Street, Birmingham, B7 4RP Classification: Ventilators & Ventilation Systems **Status: Inactive** Positional Accuracy: Automatically positioned to the address	B9NE (NE)	972	-	408752 287553
135	**Contemporary Trade Directory Entries** Name: Car & Commercial Refinishers Location: 14, Dollman Street, Birmingham, B7 4RP Classification: Commercial Vehicle Bodybuilders & Repairers **Status: Inactive** Positional Accuracy: Automatically positioned to the address	B9NE (NE)	972	-	408752 287553

Map ID	Details	Quadrant Reference (Compass Direction)	Estimated Distance From Site	Contact	NGR
136	**Contemporary Trade Directory Entries** Name: Manor Park Trading Co Ltd Location: 182, Garrison Street, Birmingham, B9 4BN Classification: Textile Manufacturing **Status: Active** Positional Accuracy: Automatically positioned to the address	B10SW (E)	963	-	408835 287053
136	**Contemporary Trade Directory Entries** Name: Manor Park Trading Location: 182, Garrison Street, Birmingham, B9 4BN Classification: Soft Furnishings - Manufacturers **Status: Active** Positional Accuracy: Automatically positioned to the address	B10SW (E)	963	-	408835 287053
137	**Contemporary Trade Directory Entries** Name: Birmingham Blinds & Canopies Ltd Location: 130, High Street, Bordesley, BIRMINGHAM, B12 0JU Classification: Blinds, Awnings & Canopies **Status: Active** Positional Accuracy: Automatically positioned to the address	B1NW (S)	966	-	408268 286151
137	**Contemporary Trade Directory Entries** Name: Birmingham Blinds & Canopies Ltd Location: 130, High Street, Bordesley, Birmingham, B12 0JU Classification: Blinds, Awnings & Canopies **Status: Inactive** Positional Accuracy: Automatically positioned to the address	B1NW (S)	966	-	408268 286151
137	**Contemporary Trade Directory Entries** Name: Mega Fireworks Ltd Location: 129, High Street, Bordesley, Birmingham, B12 0JU Classification: Firework Stockists **Status: Active** Positional Accuracy: Automatically positioned to the address	B1NW (S)	972	-	408274 286148
138	**Contemporary Trade Directory Entries** Name: Comptons 2000 Ltd Location: Gate E, Adderley Street, Birmingham, West Midlands, B9 4EE Classification: Tarpaulins **Status: Inactive** Positional Accuracy: Manually positioned to the address or location	B5SE (S)	967	-	408470 286352
139	**Contemporary Trade Directory Entries** Name: Birmtool Ltd Location: 74-75, Warwick Street, Birmingham, B12 0NH Classification: Tool Design, Manufacturers & Makers **Status: Active** Positional Accuracy: Automatically positioned to the address	B1NW (S)	970	-	408175 286078
139	**Contemporary Trade Directory Entries** Name: Any Junk Ltd Location: Unit 4,Clyde St, Birmingham, West Midlands, B12 0NY Classification: Waste Disposal Services **Status: Inactive** Positional Accuracy: Manually positioned to the road within the address or location	B1NW (S)	974	-	408197 286088
140	**Contemporary Trade Directory Entries** Name: Garvey Electronic Design Ltd Location: 78, Lower Dartmouth Street, Birmingham, B9 4LG Classification: Electronic Engineers **Status: Inactive** Positional Accuracy: Automatically positioned in the proximity of the address	B5NE (SE)	970	-	408775 286754
141	**Contemporary Trade Directory Entries** Name: Aquarius Innovations Ltd Location: 24, Proctor Street, Birmingham, B7 4EE Classification: Computer Manufacturers **Status: Inactive** Positional Accuracy: Automatically positioned to the address	B13NW (N)	986	-	408143 288103
141	**Contemporary Trade Directory Entries** Name: Midland Custom Cases Location: 24, Proctor Street, Birmingham, B7 4EE Classification: Case Manufacturers **Status: Active** Positional Accuracy: Automatically positioned to the address	B13NW (N)	986	-	408143 288103

Map ID	Details	Quadrant Reference (Compass Direction)	Estimated Distance From Site	Contact	NGR
142	**Fuel Station Entries** Name: Ash Motor Services Vauxhall Road Location: 37 Vauxhall Road, Lawford Close, Bordesley, Birmingham, West Midlands, B7 4HQ Brand: TEXACO Premises Type: Petrol Station **Status: Open** Positional Accuracy: Manually positioned to the address or location	B9SW (NW)	487	-	408327 287309
143	**Fuel Station Entries** Name: Wheels Service Station Location: 2 Langdon Street, Garrison Lane, Bordesley, BIRMINGHAM, West Midlands, B9 4BP Brand: Obsolete Premises Type: Not Applicable **Status: Obsolete** Positional Accuracy: Automatically positioned to the address	B5NE (SE)	653	-	408503 286938
144	**Fuel Station Entries** Name: Bordesley Ss Location: 42-52, Garrison Lane, Bordesley, BIRMINGHAM, West Midlands, B9 4BS Brand: Power Premises Type: Not Applicable **Status: Obsolete** Positional Accuracy: Automatically positioned to the address	B5NE (SE)	737	-	408597 286969
145	**Fuel Station Entries** Name: Waterlinks Connect Location: Watery Lane Middleway, Bordesley, Birmingham, B9 4HF Brand: BP Premises Type: Petrol Station **Status: Open** Positional Accuracy: Automatically positioned to the address	B5NE (S)	805	-	408558 286689
146	**Fuel Station Entries** Name: Ash Motor Services Watery Lane Location: 73, Watery Lane Middleway, Bordesley, Birmingham, B9 4HN Brand: TEXACO Premises Type: Petrol Station **Status: Open** Positional Accuracy: Automatically positioned to the address	B5SE (S)	943	-	408550 286456

Map ID	Details	Quadrant Reference (Compass Direction)	Estimated Distance From Site	Contact	NGR
147	**Nitrate Vulnerable Zones** Name: Not Supplied Description: NVZ Area Source: Department for Environment, Food and Rural Affairs (DEFRA - formerly FRCA)	B9SW (NW)	0	7	408428 287108

Agency & Hydrological	Version	Update Cycle
Contaminated Land Register Entries and Notices		
Birmingham City Council - Environmental Protection Unit	February 2012	Annual Rolling Update
Solihull Metropolitan Borough Council - Environmental Health Department	March 2012	Annual Rolling Update
Discharge Consents		
Environment Agency - Midlands Region	October 2012	Quarterly
Enforcement and Prohibition Notices		
Environment Agency - Midlands Region	September 2012	Quarterly
Integrated Pollution Controls		
Environment Agency - Midlands Region	October 2008	Not Applicable
Integrated Pollution Prevention And Control		
Environment Agency - Midlands Region	October 2012	Quarterly
Local Authority Integrated Pollution Prevention And Control		
Birmingham City Council - Environmental Protection Unit	July 2012	Annual Rolling Update
Solihull Metropolitan Borough Council - Environmental Health Department	November 2011	Annual Rolling Update
Local Authority Pollution Prevention and Controls		
Birmingham City Council - Environmental Protection Unit	July 2012	Annual Rolling Update
Solihull Metropolitan Borough Council - Environmental Health Department	November 2011	Annual Rolling Update
Local Authority Pollution Prevention and Control Enforcements		
Birmingham City Council - Environmental Protection Unit	July 2012	Annual Rolling Update
Solihull Metropolitan Borough Council - Environmental Health Department	November 2011	Annual Rolling Update
Nearest Surface Water Feature		
Ordnance Survey	July 2012	Quarterly
Pollution Incidents to Controlled Waters		
Environment Agency - Midlands Region	December 1999	Not Applicable
Prosecutions Relating to Authorised Processes		
Environment Agency - Midlands Region	September 2012	Monthly
Prosecutions Relating to Controlled Waters		
Environment Agency - Midlands Region	September 2012	Monthly
Registered Radioactive Substances		
Environment Agency - Midlands Region	October 2012	Quarterly
River Quality		
Environment Agency - Head Office	November 2001	Not Applicable
River Quality Biology Sampling Points		
Environment Agency - Head Office	July 2012	Annually
River Quality Chemistry Sampling Points		
Environment Agency - Head Office	July 2012	Annually
Substantiated Pollution Incident Register		
Environment Agency - Midlands Region - Central Area	October 2012	Quarterly
Environment Agency - Midlands Region - Upper Trent Area	October 2012	Quarterly
Water Abstractions		
Environment Agency - Midlands Region	July 2012	Quarterly
Water Industry Act Referrals		
Environment Agency - Midlands Region	October 2012	Quarterly
Groundwater Vulnerability		
Environment Agency - Head Office	January 2011	Not Applicable
Drift Deposits		
Environment Agency - Head Office	January 1999	Not Applicable
Bedrock Aquifer Designations		
British Geological Survey - National Geoscience Information Service	September 2011	Annually
Superficial Aquifer Designations		
British Geological Survey - National Geoscience Information Service	September 2011	Annually

Agency & Hydrological	Version	Update Cycle
Source Protection Zones		
Environment Agency - Head Office	October 2012	Quarterly
Extreme Flooding from Rivers or Sea without Defences		
Environment Agency - Head Office	October 2012	Quarterly
Flooding from Rivers or Sea without Defences		
Environment Agency - Head Office	October 2012	Quarterly
Areas Benefiting from Flood Defences		
Environment Agency - Head Office	October 2012	Quarterly
Flood Water Storage Areas		
Environment Agency - Head Office	October 2012	Quarterly
Flood Defences		
Environment Agency - Head Office	October 2012	Quarterly
Waste	**Version**	**Update Cycle**
BGS Recorded Landfill Sites		
British Geological Survey - National Geoscience Information Service	June 1996	Not Applicable
Historical Landfill Sites		
Environment Agency - Midlands Region - Central Area	October 2012	Quarterly
Environment Agency - Midlands Region - Upper Trent Area	October 2012	Quarterly
Integrated Pollution Control Registered Waste Sites		
Environment Agency - Midlands Region	October 2008	Not Applicable
Licensed Waste Management Facilities (Landfill Boundaries)		
Environment Agency - Midlands Region - Central Area	October 2012	Quarterly
Environment Agency - Midlands Region - Upper Trent Area	October 2012	Quarterly
Licensed Waste Management Facilities (Locations)		
Environment Agency - Midlands Region - Central Area	October 2012	Quarterly
Environment Agency - Midlands Region - Upper Trent Area	October 2012	Quarterly
Local Authority Landfill Coverage		
Birmingham City Council - Environmental Protection Unit	May 2000	Not Applicable
Solihull Metropolitan Borough Council	May 2000	Not Applicable
Local Authority Recorded Landfill Sites		
Birmingham City Council - Environmental Protection Unit	May 2000	Not Applicable
Solihull Metropolitan Borough Council	May 2000	Not Applicable
Registered Landfill Sites		
Environment Agency - Midlands Region - Upper Trent Area	March 2003	Not Applicable
Registered Waste Transfer Sites		
Environment Agency - Midlands Region - Upper Trent Area	March 2003	Not Applicable
Registered Waste Treatment or Disposal Sites		
Environment Agency - Midlands Region - Upper Trent Area	March 2003	Not Applicable

Hazardous Substances	Version	Update Cycle
Control of Major Accident Hazards Sites (COMAH) Health and Safety Executive	October 2012	Bi-Annually
Explosive Sites Health and Safety Executive	June 2012	Bi-Annually
Notification of Installations Handling Hazardous Substances (NIHHS) Health and Safety Executive	November 2000	Not Applicable
Planning Hazardous Substance Enforcements Birmingham City Council Solihull Metropolitan Borough Council	April 2012 July 2012	Annual Rolling Update Annual Rolling Update
Planning Hazardous Substance Consents Birmingham City Council Solihull Metropolitan Borough Council	April 2012 July 2012	Annual Rolling Update Annual Rolling Update
Geological	**Version**	**Update Cycle**
BGS 1:625,000 Solid Geology British Geological Survey - National Geoscience Information Service	August 1996	Not Applicable
BGS Estimated Soil Chemistry British Geological Survey - National Geoscience Information Service	January 2010	Variable
BGS Recorded Mineral Sites British Geological Survey - National Geoscience Information Service	October 2012	Bi-Annually
Brine Compensation Area Cheshire Brine Subsidence Compensation Board	August 2011	Not Applicable
Coal Mining Affected Areas The Coal Authority - Mining Report Service	January 2012	As notified
Mining Instability Ove Arup & Partners	October 2000	Not Applicable
Non Coal Mining Areas of Great Britain British Geological Survey - National Geoscience Information Service	February 2011	Not Applicable
Potential for Collapsible Ground Stability Hazards British Geological Survey - National Geoscience Information Service	February 2011	Annually
Potential for Compressible Ground Stability Hazards British Geological Survey - National Geoscience Information Service	February 2011	Annually
Potential for Ground Dissolution Stability Hazards British Geological Survey - National Geoscience Information Service	February 2011	Annually
Potential for Landslide Ground Stability Hazards British Geological Survey - National Geoscience Information Service	February 2011	Annually
Potential for Running Sand Ground Stability Hazards British Geological Survey - National Geoscience Information Service	February 2011	Annually
Potential for Shrinking or Swelling Clay Ground Stability Hazards British Geological Survey - National Geoscience Information Service	February 2011	Annually
Radon Potential - Radon Affected Areas British Geological Survey - National Geoscience Information Service	July 2011	As notified
Radon Potential - Radon Protection Measures British Geological Survey - National Geoscience Information Service	July 2011	As notified
Industrial Land Use	**Version**	**Update Cycle**
Contemporary Trade Directory Entries Thomson Directories	August 2012	Quarterly
Fuel Station Entries Catalist Ltd - Experian	August 2012	Quarterly

Sensitive Land Use	Version	Update Cycle
Areas of Adopted Green Belt		
Birmingham City Council	August 2012	As notified
Solihull Metropolitan Borough Council	August 2012	As notified
Areas of Unadopted Green Belt		
Birmingham City Council	August 2012	As notified
Solihull Metropolitan Borough Council	August 2012	As notified
Areas of Outstanding Natural Beauty		
Natural England	July 2012	Bi-Annually
Environmentally Sensitive Areas		
Natural England	February 2012	Annually
Forest Parks		
Forestry Commission	April 1997	Not Applicable
Local Nature Reserves		
Natural England	November 2012	Bi-Annually
Marine Nature Reserves		
Natural England	August 2012	Bi-Annually
National Nature Reserves		
Natural England	February 2012	Bi-Annually
National Parks		
Natural England	August 2012	Bi-Annually
Nitrate Sensitive Areas		
Department for Environment, Food and Rural Affairs (DEFRA - formerly FRCA)	February 2012	Not Applicable
Nitrate Vulnerable Zones		
Department for Environment, Food and Rural Affairs (DEFRA - formerly FRCA)	February 2012	Annually
Ramsar Sites		
Natural England	August 2012	Bi-Annually
Sites of Special Scientific Interest		
Natural England	August 2012	Bi-Annually
Special Areas of Conservation		
Natural England	August 2012	Bi-Annually
Special Protection Areas		
Natural England	August 2012	Bi-Annually

A selection of organisations who provide data within this report

Data Supplier	Data Supplier Logo
Ordnance Survey	
Environment Agency	
Scottish Environment Protection Agency	
The Coal Authority	
British Geological Survey	
Centre for Ecology and Hydrology	
Countryside Council for Wales	
Scottish Natural Heritage	
Natural England	
Health Protection Agency	
Ove Arup	
Peter Brett Associates	

Useful Contacts

Contact	Name and Address	Contact Details
1	**Environment Agency - National Customer Contact Centre (NCCC)** PO Box 544, Templeborough, Rotherham, S60 1BY	Telephone: 08708 506 506 Email: enquiries@environment-agency.gov.uk
2	**Birmingham City Council - Environmental Protection Unit** Environmental Services Department, 581 Tyburn Road, Edington, Birmingham, West Midlands, B24 9RF	Telephone: 0121 303 9900 Fax: 0121 235 3152 Website: www.birmingham.gov.uk
3	**British Geological Survey - Enquiry Service** British Geological Survey, Kingsley Dunham Centre, Keyworth, Nottingham, Nottinghamshire, NG12 5GG	Telephone: 0115 936 3143 Fax: 0115 936 3276 Email: enquiries@bgs.ac.uk Website: www.bgs.ac.uk
4	**Health and Safety Executive** Explosives Inspectorate, 5S.2 Redgrave Court, Merton Road, Bootle, L20 7HS	Website: www.hse.gov.uk
5	**Birmingham City Council** Council House, Victoria Square, Birmingham, West Midlands, B1 1BB	Telephone: 0121 303 1111 Fax: 0121 235 3152 Email: contact@birmingham.gov.uk Website: www.birmingham.gov.uk
6	**Landmark Information Group Limited** 5 - 7 Abbey Court, Eagle Way, Sowton, Exeter, Devon, EX2 7HY	Telephone: 01392 441761 Fax: 01392 441709 Email: cssupport@landmarkinfo.co.uk Website: www.landmarkinfo.co.uk
7	**Department for Environment, Food and Rural Affairs (DEFRA - formerly FRCA)** Government Buildings, Otley Road, Lawnswood, Leeds, West Yorkshire, LS16 5QT	Telephone: 0113 2613333 Fax: 0113 230 0879
-	**Health Protection Agency - Radon Survey, Centre for Radiation, Chemical and Environmental Hazards** Chilton, Didcot, Oxfordshire, OX11 0RQ	Telephone: 01235 822622 Fax: 01235 833891 Email: radon@hpa.org.uk Website: www.hpa.org.uk
-	**Landmark Information Group Limited** The Smith Centre, Henley On Thames, Oxfordshire, RG9 6AB	Telephone: 0844 844 9952 Fax: 0844 844 9951 Email: customerservices@landmarkinfo.co.uk Website: www.landmarkinfo.co.uk

Please note that the Environment Agency / SEPA have a charging policy in place for enquiries.